
SEAL OF THE TOWN OF WINCHESTER MASS.
WATERFIELD
1638.
WINCHESTER
1850

PUBLIC LIB
WINCHESTER
MASS.

PUBLIC LIBRARY
WINCHESTER
MASS.

WINCHESTER'S NEW PUBLIC LIBRARY
Insert: View from the balcony across the delivery room in to the reading room.

REPORTS

OF THE

Town Officers

WINCHESTER

MASSACHUSETTS

1931

Containing also the List of Personal and Real Estate Assessed for the year 1931

R
974.44 W
W
1931
Copy 1
Red Seal

TOWN OF WINCHESTER

Incorporated 1850

DISTRICT AND COUNTY OFFICERS

Elected to Office at State Election
(November 4, 1930)

DISTRICT

EIGHTH CONGRESSIONAL DISTRICT
FREDERICK W. DALLINGER
Cambridge

SIXTH COUNCILLOR DISTRICT
HARVEY L. BOUTWELL
Malden

SIXTH MIDDLESEX SENATORIAL DISTRICT
CHARLES C. WARREN
Arlington

TWENTY-NINTH MIDDLESEX REPRESENTATIVE DISTRICT
THOMAS R. BATEMAN
Winchester

DISTRICT ATTORNEY, NORTHERN DISTRICT
ROBERT T. BUSHNELL
Somerville

COUNTY

COUNTY COMMISSIONERS, MIDDLESEX COUNTY
ERSON B. BARLOW, Lowell
NATHANIEL L. BOWDITCH, Framingham
WALTER C. WARDWELL, Cambridge

ASSOCIATE COMMISSIONERS, MIDDLESEX COUNTY
MELVIN G. ROGERS, Tewksbury
JOHN M. KEYES, Concord

SHERIFF, MIDDLESEX COUNTY
JOHN R. FAIRBAIRN
Cambridge

REGISTRAR OF PROBATE AND INSOLVENCY MIDDLESEX COUNTY
LORING P. JORDAN
Wakefield

INCOME TAX DIVISION—SECOND DISTRICT

ANNUAL TOWN ELECTION OF TOWN OFFICERS

First Monday in March

INDEX TO REPORTS OF TOWN OFFICERS 1931

Page
Assessors' Valuation and Statistics (back of book) 216
Audit of Accounts by State 348
Cemetery Commissioners, Report of 225
Collector of Taxes, Report of 354
Easterly Boundary Line, Report of Committee on 346
Fletcher Fund, Report of Trustees of Asa 241
Health, Report of Board of 242
  Dental Clinic, Report of 259
  Health Officer and Milk Inspector, Report of 247
  Public Health Nurse, Report of 256
  Sanitary Inspector, Report of 261
  Stable Inspector, Report of 260
Highway Safety Committee, Report of 344
Increased Water Supply Committee, Report of 347
Insurance Committee, Report of 240
Library Building Committee, Report of 269
Library, Report of Trustees of 262
  Librarian, Report of 266
Middlesex County Extension Service, Report of Director 238
Park Commissioners, Report of 206
Planning Board, Report of 202
Public Welfare, Report of the Board of 233
  Physician to the Board, Report of 235
School Building Committee of 1931, Report of 330
School Committee, Report of 289
  Elementary School Supervisor, Report of 310
  Superintendent of Schools, Report of 294
  High School Principal, Report of 305
  Supervisor of Art, Report of 313
  Director of Physical Education, Report of 317
  School Physician, Report of 322
Selectmen, Report of 120
  Board of Appeal, Report of 200
  Building Commissioner, Report of 186
    Wire Inspector, Report of 194
  Fire Department, Report of Chief of 183
  Inspector of Animals, Report of 199
  Jurors' List 137
  Licenses Issued 135
  Lock-up, Report of Keeper of 182
  Police Department, Report of Chief of 177
  Registrars of Voters, Report of 199
  Sealer of Weights and Measures, Report of 184
  Superintendent of Streets, Report of 140
  Town Counsel, Report of 171
  Town Engineer, Report of 151
  Workmen's Compensation Agent, Report of 200
Town Accountant, Index to Report of 4
Town Accountant, Report of 361
Town Clerk, Report of 17
  Births 119
  Deaths 116
  Dog Licenses 119
  Marriages 111
  Sporting and Trapping Licenses 119
Town Officers, List of 7
Town Treasurer, Report of 358
Tree Warden, Report of 214
Waterways Improvement Committee, Report of 228
Water and Sewer Board, Report of 216
  Water Registrar, Report of 222

INDEX TO THE ACCOUNTANT'S REPORT

Page
Abatement of Taxes 371
Accounting Department 371
American Legion Quarters 372
American Legion Quarters—Accounts Payable (1930 Bills) 372
Anticipation of Taxes—Temporary Loans 371
Appropriations by Revenue 369
Assessors' Department 372
Auditing Municipal Accounts 371
Balance Sheet, December 31, 1931 416
Board of Survey 373
Borrowing Capacity of Town 362
Building Department 373
Cemetery Maintenance 374
Cemetery Maintenance—Accounts Payable (1930 Bills) 374
Cemetery—Sale of Lots 374
Charles River Basin Tax 375
Claim Account 375
Clerical Assistance 375
Collector of Taxes' Department 375
Committees 376
Contagious Diseases 377
County Aid to Agriculture 377
County of Middlesex Tax 377
Debt, Net Funded or Fixed 419
Deferred Revenue Accounts 418
Division of Metropolitan Planning 377
Election and Registration 378
Engineering Department 378
Expenses of Town Officers and Employees Outside the Commonwealth 378
Fire Department 379
Fire Department—Frederick W. Fitzgerald Expenses 379
Grade Crossing 379
Gypsy and Brown Tail Moth Account 380
Health Department 380
Highways and Bridges—General 381
Highways and Bridges—Public Ways 382
Highways and Bridges—Sidewalks 382
Highways and Bridges—Outside Work 383
Allen Road and Sherwood Road 383
Arlington Street 833
Dartmouth Street 383
Drexel Avenue 384
High Street 384
Nelson Street 384
Salisbury Street 384
Seneca Road 385
Washington Street 385
Wedgemere Avenue (No. 2) 385
Wedge Pond Road 385
Wendell Street 386
Yale Street (No. 1) 386
Yale Street (No. 2) 387
Independence Day 387
Inspector of Animals' Department 387

Page
Insurance 387
Insurance Reserve 388
Interest 388
Legal Department 388
Manchester Memorial, Forrest C. 389
Memorial Day 389
Metropolitan Parks Tax 389
Metropolitan Sewer Tax 389
Net Funded or Fixed Debt 390
Old Age Assistance 390
Overlay Reserve Fund 390
Parks and Playgrounds 390
Payment of Town Debt in 1931 391
Payments—Aggregate Total of Selectmen's Warrants 366
Pensions for Police 391
Pensions for Town Laborers 392
Planning Board 392
Police Department 392
Premium Account 393
Public Library 393
Public Library Plan Committee 393
Public Library Building 394
Public Parks—Charles H. Symmes Land 395
Public Parks—Main and Lake Streets 394
Public Welfare, Board of —Asa Fletcher Fund Income 395
Public Welfare Department 395
Public Welfare Department—Accounts Payable (1930 Bills) 396
Receipts 362
Reserve Fund 396
Russell Brook 396
School Department 397
School Department—Accounts Payable (1930 Bills) 397
School Building Addition, High 398
School Building Alteration, High 399
School Building, Main Street 399
School Building Lot—Main Street, Grading and Improvement 400
Sealer of Weights and Measures' Department 400
Selectmen's Department 400
Sewer Assessments 401
Sewer Construction 401
Sewer Maintenance 401
Shade Trees 402
Sidewalk Assessments 402
Snow and Ice 402
Soldiers' Relief 403
Special State Tax—Old Age Assistance Tax 1931 403
State and Military Aid 403
State Tax 403
State Highway Tax 404
Street Betterment Assessments 404
Street Beacons 404
Street Lights 404
Street Lights—Accounts Payable (1930 Bills) 405
Surface Drainage 405
Town Clerk's Department 405
Town Hall 406

Page
Treasurer's Department 406
Trust Accounts 409
Unclassified Account 406
Unpaid Taxes, December 31, 1931 362
Veterans' Exemption 407
Water Construction 407
Water Maintenance 408
Water Rates 408
Water Supply Committee 376
Water Tower Committee, Symmes Park 376
Waterways Improvement Committee 377
Workmen's Compensation Law Expenses 408

PUBLIC TRUST FUNDS

Page
Boyce Fund, Elizabeth J. 409
Bradstreet Library Fund, Charles W. 409
Brown Fund, Frederick O. 409
Cemetery Fund 409
Coffin Library Fund, Abraham B. 410
Daniels Library Fund, Frank W. 410
Fletcher Fund, Asa—Principal 410
Fletcher Fund, Asa—Income Account for 1931 411
Howe Library Fund, Nancy S. 411
Johnson Bequest, Henry F. 411
Joy Library Fund, Albion K. P. 411
Metcalf School Library Fund, Robert C. 411
Nickerson Fund, Henry C. 413
Parkhurst Fund, Wilder L. 413
Permanent Care Fund Wildwood Cemetery 412
Permanent Care Fund Wildwood Cemetery—Income 413
Prince Fund, Norman 413
Skillings Library Fund, David N. 414
Symmes Fund, Zachariah 414
Winchester Fund, William P. 414

TABLES

Page
Interest Due Each Year on Town Debt 427
Park Loan Bonds 423
Library Building Bonds 422
Public Parks Loan Bonds 424
School Addition Bonds—Noonan 425
School Addition Bonds—Wyman 425
School Building Loan Bonds 422
School Building Bonds, Highland District 420
School Loan—Acts of 1928, Public School Loan 421
School Loan Bonds, Acts of 1922 423
Sewer Bonds 420
Sewer and Surface Drainage Bonds 424
Town Debt Due Each Year 426
Water Loan Bonds 424

TOWN OFFICERS AND COMMITTEES
1931

ASSESSORS	(Term expires 1932)	FRANK H. ENMAN
	(Term expires 1933)	HARRY T. WINN, *Chairman*
	(Term expires 1934)	JOHN F. CASSIDY
BOARD OF HEALTH	(Term expires 1932)	WILLIAM A. KNEELAND
	(Term expires 1933)	RICHARD PARKHURST
	(Term expires 1934)	J. HARPER BLAISDELL, *Chairman*
BOARD OF PUBLIC WELFARE	(Term expires 1932)	NELLIE M. SULLIVAN
	(Term expires 1933)	LILLA J. RYAN, *Chairman*
	(Term expires 1934)	ALBERT K. HUCKINS,
CEMETERY COMMISSIONERS	(Term expires 1932)	CHARLES A. GLEASON, *Chairman*
	(Term expires 1933)	ALBERT A. REED
	(Term expires 1934)	ERNEST R. EUSTIS, *Clerk and Supt. of Cemetery*
	(Term expires 1935)	WILLIAM H. BOWE
	(Term expires 1936)	JOSEPH L. S. BARTON
COLLECTOR OF TAXES	(Elected annually)	NATHANIEL M. NICHOLS
CONSTABLES	(Elected annually)	MICHAEL J. FOLEY EDWARD F. MAGUIRE WILLIAM H. ROGERS
DIRECTOR OF COUNTY AID TO AGRICULTURE	(Appointed annually by the Town.)	ROBERT F. GUILD
MODERATOR	(Elected annually)	GEORGE B. HAYWARD
PARK COMMISSIONERS	(Term expires 1932)	GEORGE T. DAVIDSON, *Chairman*
	(Term expires 1933)	FREDERIC C. ALEXANDER
	(Term expires 1934)	WILLIAM S. PACKER
PLANNING BOARD	(Term expires 1932)	FRANK E. ROWE, *Secretary*
	(Term expires 1933)	ARTHUR A. KIDDER
	(Term expires 1934)	WILLIAM L. PARSONS, *Chairman*
	(Term expires 1935)	ARTHUR W. DEAN
	(Term expires 1936)	MAURICE C. TOMPKINS

SCHOOL COMMITTEE	(Term expires 1932)	ARTHUR S. HARRIS
	(Term expires 1932)	GEORGIA Y. FARNSWORTH
	(Term expires 1933)	MADGE H. SPENCER
	(Term expires 1933)	JOSEPH W. BUTLER
	(Term expires 1934)	BURTON W. CARY
	(Term expires 1934)	EDWARD A. TUCKER *Chairman*
SELECTMEN	(Elected annually)	HARRIS S. RICHARDSON *Chairman*
		VINCENT P. CLARKE
		WILLIAM E. RAMSDELL
		HARRY W. STEVENS
		IRVING L. SYMMES
TOWN CLERK	(Term expires 1933)	MABEL W. STINSON
TOWN TREASURER	(Elected annually)	HARRIE Y. NUTTER
TREE WARDEN	(Elected annually)	SAMUEL S. SYMMES
TRUSTEES OF ASA FLETCHER FUND	(Hold office at pleasure of the Town.)	WILLARD T. CARLETON
		H. WADSWORTH HIGHT
		VINCENT FARNSWORTH
TRUSTEES OF TOWN LIBRARY	(Term expires 1932)	FRANCIS E. SMITH
	(Term expires 1932)	RALPH T. HALE
	(Term expires 1933)	JENNIE C. GATES
	(Term expires 1933)	GEORGE H. EUSTIS, *Chairman*
	(Term expires 1934)	EDGAR J. RICH
	(Term expires 1934)	M. WALKER JONES
WATER AND SEWER BOARD	(Term expires 1932)	CHARLES E. KENDALL
	(Term expires 1933)	CLARENCE P. WHORF
	(Term expires 1934)	EDMUND C. SANDERSON, *Chairman*

APPOINTMENTS MADE BY THE BOARD OF SELECTMEN

BOARD OF APPEAL	(To April 1, 1932)	RALPH W. E. HOPPER, *Chairman*
	(To April 1, 1933)	EDWARD R. WAIT
	(To April 1, 1934)	GEORGE C. COIT
BUILDING COMMISSIONER	(To May 1, 1932)	MAURICE DINNEEN
BURIAL AGENT OF DECEASED SOLDIERS AND SAILORS	(To April 1, 1932)	WALTER B. LORD
CLERICAL ASSISTANT	(To April 1, 1932)	MABEL A. DOHERTY
CLERK OF SELECTMEN	(To April 1, 1932)	GEORGE S. F. BARTLETT

ELECTION OFFICERS—Appointed by Selectmen to serve 1931-1932

PRECINCT 1

Republican

Victor S. Bridge	21 Park Ave.	Deputy Clerk
George B. Potter	14 Stone Ave.	Clerk
Homer G. Davidson	19 Park Ave.	Deputy Inspector
Benjamin Small	12 Park Rd.	Inspector

Democrat

Robert H. Sullivan	281 Washington St.	Warden
Edmund A. Goggin	22 Highland Ave.	Deputy Inspector
Edward C. MacDonald	13 Stone Ave.	Inspector
John M. Cullen	28 Stone Ave.	Deputy Warden

PRECINCT 2

Republican

George W. Johnston	5 Myrtle St.	Deputy Clerk
Carrie E. Ramsdell	117 Mt. Vernon St.	Clerk
Elizabeth F. Pfaff	41 Myrtle Ter.	Inspector
Paul G. Eberle	24 Stevens St.	Deputy Inspector

Democrat

Francis W. Tansey	81 Nelson St.	Warden
Nicholas H. Fitzgerald	18 Oak St.	Deputy Warden
Arthur A. Haley	66 Holland St.	Inspector
John F. Sullivan	202 Washington St.	Deputy Inspector

PRECINCT 3

Republican

Everett F. Kidder	17 Symmes Rd.	Warden
Charles N. Bacon	31 Grove St.	Deputy Warden
Fred A. Preston	12 Madison Ave.	Deputy Inspector
John S. Blank	321 Highland Ave.	Inspector

Democrat

Annie M. Hanlon	3 Cutting St.	Clerk
Mary A. Leahey	34A Grove St.	Deputy Clerk
John C. Gorman	1 Warwick Ter.	Inspector
Mabel G. Larson	4 Maxwell Rd.	Deputy Inspector

PRECINCT 4

Republican

Edgar P. Trott	180 Wildwood St.	Warden
Charles E. Young	49 Wedgemere Ave.	Deputy Warden
Mary F. Cass	52 Yale St.	Inspector
Mabel L. Edwards	176 Wildwood St.	Deputy Inspector

Democrat

Charles A. Kenney	145 Cambridge St.	Deputy Clerk
John H. McCarthy	220 Cambridge St.	Clerk
Elizabeth A. Rossley	236 Cambridge St.	Deputy Inspector
Esther R. McCarthy	220 Cambridge St.	Inspector

PRECINCT 5

Republican

Robert M. Hamilton	3 Wedge Pond Rd.	Deputy Warden
Fred H. Scholl	51 Vine St.	Warden
William Scanlon	51 Vine St.	Inspector
Ada A. Wildberger	49 Vine St.	Deputy Inspector

Democrat

Frederick C. Purcell	225 Cambridge St.	Deputy Clerk
Nora A. Ambrose	42 Vine St.	Clerk
Charlie O. Smith	614 Main St.	Inspector
Frances Sullivan	41 Vine St.	Deputy Inspector

PRECINCT 6

Republican

Cecil G. Young	48 Water St.	Deputy Inspector
Dana C. Pickering	14 Hemingway St.	Clerk
Emma H. Cullen	19 Canal St.	Inspector
John C. Stevenson	32 Hemingway St.	Deputy Clerk

Democrat

Alice G. Fitzgerald	30 Canal St.	Warden
William V. Kelley	11 Hill St.	Deputy Warden
Albert E. Thorne	755 Main St.	Deputy Inspector
Helen E. Foley	778 Main St.	Inspector

Evening Sessions

Republican	Democrat
Fred H. Scholl	Robert H. Sullivan
John S. Blank	Edward G. MacDonald

FENCE VIEWERS	(To April 1, 1932)	PARKER HOLBROOK JOHN F. SHARON
FIRE DEPARTMENT	Chief Engineer: Deputy Chief: Senior Captain:	DAVID H. DeCOURCY JOHN J. GORMAN EUGENE S. FLAHERTY

Permanent Firemen

HARRY E. BROWN	ALEX. W. McKENZIE
JAMES E. CALLAHAN	DAVID J. MESKELL
FRANK DUFFY	EDWARD NOONAN
EDWARD D. FITZGERALD	JAMES L. NOWELL
JOHN J. FLAHERTY	JOHN F. O'MELIA
RAYMOND C. HANSCOM	ROBERT SCANLON
EVERETT W. KIMBALL	WALTER J. SKERRY

Call Firemen

Engine No. 1

GEORGE F. OSBORNE, Capt.

GEORGE R. NOWELL	JOHN RICHARDSON
CLARENCE L. OSBORNE	LEIGH S. ROBERTS

WILLIAM H. STEVENSON

Engine No. 3

EDWARD CALLAHAN	JOHN McCARRON
*WILLIAM J. CARROLL	MICHAEL J. McNEIL
JAMES H. FITZGERALD	JAMES J. NOLAN

Ladder No. 1

EDWARD D. FITZGERALD, Capt.

THOMAS F. GAINEY
JAMES HAGGERTY
HARRY G. KEMPTON
JAMES S. MULRENAN
HUGH J. SKERRY
*THOMAS J. KILCOYNE
EUGENE P. SULLIVAN

*Appointed March 1, 1931

NOTE: Chief Engineer holds office under Tenure of Office for Chiefs of Fire Departments in Metropolitan District; Deputy Chief, Senior Captain and Permanent Firemen hold office under Civil Service Law and Call Firemen are appointed by the Chief subject to approval by the Board of Selectmen.

FOREST WARDEN	(To Dec. 1, 1931)	DAVID H. DeCOURCY
GENERAL CLERK	(To April 1, 1932)	MABEL W. STINSON
LOCAL MOTH SUPERINTENDENT	(To Dec. 31, 1931)	SAMUEL S. SYMMES
INSPECTOR OF ANIMALS	(To April 1, 1932)	WILLIAM BUCKLEY *Vet. Surgeon*
INSPECTOR OF WIRES	(To April 1, 1932)	WILLIAM B. MacDONALD
MEASURER OF GRAIN	(To May 1, 1932)	MAURICE DINNEEN
MEASURERS OF LEATHER	(To July 1, 1932) (To July 1, 1932)	ANDREW J. LYNCH MICHAEL J. SULLIVAN
MEASURERS OF WOOD AND BARK	(To April 1, 1932)	JOHN D. COAKLEY JOHN F. COAKLEY
POLICE DEPARTMENT	Chief: Lieutenant: Sergeant:	WILLIAM H. ROGERS JOHN A. HARROLD THOMAS F. CASSIDY JOHN H. NOONAN EDWARD W. O'CONNELL

Patrolmen

JOHN H. BOYLE
WILLIAM E. CASSIDY
HENRY P. DEMPSEY
JOSEPH J. DERRO
JOHN J. DOLAN
JAMES P. DONAGHEY
CLARENCE E. DUNBURY
JAMES E. FARRELL
JOHN E. HANLON
CHARLES J. HARROLD
JOHN F. HOGAN
DANIEL P. KELLEY
JOHN J. MURRAY
JAMES F. NOONAN
ARCHIBALD T. O'CONNELL
JOHN J. REGAN

Keeper of the Lockup (To April 1, 1932) WILLIAM H. ROGERS

Special Police (To April 1, 1932)

EDWARD J. CALLAHAN	THOMAS J. MACKSEY
JOHN CAMPBELL	ALFRED P. McKENZIE
HERBERT L. COX	*LAWRENCE J. McLAUGHLIN
PAUL E. DAIGNEAULT	MICHAEL P. MURPHY
HARRY W. DOTTEN	MICHAEL J. QUIGLEY
DAVID H. DECOURCY	EDMUND P. RONDINA
ROBERT H. EASON, Jr.	CHARLES K. ROGERS
THOMAS F. FAHEY	EDWARD F. SHEA
ROBERT F. GUILD	BARRY M. SMITH
WALTER B. LORD	CARL W. WOOD
THOMAS McGOWAN	FRANK P. ZAFFINA

*Has moved from Winchester.

PUBLIC WEIGHERS	(To April 1, 1932)	RUSSELL A. GRANT HAROLD J. SLACK
REGISTRARS OF VOTERS	(To April 1, 1932) (To April 1, 1933) (To April 1, 1934)	GEORGE J. BARBARO KATHERINE F. O'CONNOR HOWARD S. COSGROVE, *Chairman* *MABEL W. STINSON
SEALER OF WEIGHTS AND MEASURES	(Civil Service)	MAURICE DINNEEN
SUPERINTENDENT OF STREETS	(To April 1, 1932)	PARKER HOLBROOK
TOWN ACCOUNTANT	(To April 1, 1933)	WILLIAM E. PRIEST
TOWN COUNSEL	(To April 1, 1932)	ADDISON R. PIKE
TOWN ENGINEER	(To April 1, 1932)	JAMES HINDS
WEIGHERS OF COAL	(To April 1, 1932)	

CAROLINE J. COAKLEY	HARRY J. McCAUL
JOHN D. COAKLEY	P. JOSEPH McELHINNEY
JOHN F. COAKLEY	STANLEY M. MOBBS
MAURICE DINNEEN	MERTON L. SCRIBNER

*Registrar by virtue of her office as Town Clerk

APPOINTMENTS MADE BY THE ASSESSORS

ASSISTANT ASSESSOR	F. PERCYVAL LEWIS
CLERK	LILLIAN M. HARDY
ASSISTANT CLERK	KATHERINE M. FOLEY

APPOINTMENT MADE BY THE COLLECTOR OF TAXES

DEPUTY COLLECTORS OF TAXES	(Appointed Annually)	MARGARET M. LILLEY HELEN M. LILLEY

APPOINTMENTS MADE BY THE BOARD OF HEALTH

BACTERIOLOGIST	(To April 1, 1932)	HERBERT E. BOWMAN
CLERICAL ASSISTANT	(Term expires at pleasure of the Board.)	MARY E. GILLESPIE
HEALTH OFFICER AND INSPECTOR OF MILK	(To April 1, 1932)	MAURICE DINNEEN
DIRECTOR OF TUBERCULOSIS WORK	(Term expires at pleasure of the Board.)	ALLAN R. CUNNINGHAM, M.D.
INSPECTOR OF SLAUGHTERING	(To April 1, 1932)	WILLIAM BUCKLEY, *Vet. Surgeon*
PUBLIC HEALTH NURSE	(Term expires at pleasure of the Board.)	PHYLLIS MOFFETTE, R. N.
SANITARY INSPECTOR	(To April 1, 1932)	PATRICK CRAUGHWELL
STABLE INSPECTOR	(Term expires at pleasure of the Board.)	DANIEL E. HURLEY
DENTIST	(Term expires at pleasure of the Board.)	DR. ROY Y. RAYMOND

APPOINTMENT MADE BY BOARD OF PUBLIC WELFARE

EXECUTIVE SECRETARY		ELLEN E. WILSON

APPOINTMENT MADE BY THE SCHOOL COMMITTEE

SUPERINTENDENT OF SCHOOLS	(Under tenure of office)	JAMES J. QUINN

APPOINTMENT MADE BY THE TOWN CLERK

ASSISTANT		MABEL A. DOHERTY

APPOINTMENT MADE BY THE WATER AND SEWER BOARD

SUPERINTENDENT OF SEWERS	(To April 1, 1932)	JAMES HINDS
SUPERINTENDENT OF WATER WORKS	(To April 1, 1932)	HARRY W. DOTTEN
WATER REGISTRAR AND CLERK	(To April 1, 1932)	MARTHA W. GREENE

SPECIAL COMMITTEES APPOINTED UNDER VOTES PASSED BY THE TOWN AT THE ANNUAL TOWN MEETING MARCH 1931

COMMITTEE ON CO-ORDINATION OF TOWN DEPARTMENTS

Frederick M. Ives
John P. Carr
Willard T. Carleton
Earl E. Andrews
Burton W. Cary

EASTERLY BOUNDARY LINE COMMITTEE

Elwell R. Butterworth
George F. Arnold
William A. Kneeland
Alfred H. Hildreth
James Hinds

SCHOOL BUILDING COMMITTEE OF 1931

COMMITTEE—APPOINTED BY MODERATOR:

Robert M. Stone
Caroline S. Fitts
Frank W. Howard
*Richard Parkhurst
James C. McCormick
Harold V. Farnsworth

APPOINTED BY AND FROM SCHOOL COMMITTEE:

Edward A. Tucker

*Richard Parkhurst resigned and Frank W. Jones was appointed in his place

For copies of votes see Town Clerk's records.

FINANCE COMMITTEE—1930-1931

(Appointed for one year by the Moderator and the Chairman and the Secretary of the preceding Finance Committee.)

ORGANIZATION OF COMMITTEE

***HARRISON F. LYMAN, *Chairman*
***HENRY J. MAGUIRE, *Vice Chairman*
***GEORGE W. FRANKLIN, *Secretary*

*ALBERT K. COMINS
*FREDERICK B. CRAVEN
***FRANK E. CRAWFORD
**ALLAN R. CUNNINGHAM
*EDWARD J. DINEEN
***ERNEST KEEPERS
**HARRY A. LINDMARK
*G. RUSSELL MANN
**GEOFFREY C. NEILEY
*J. FRANK TUTTLE
**DONALD R. WAUGH
**ALFRED J. WHITE

*First year **Second year ***Third year

SUB-COMMITTEES

Messrs. Keepers, *Chr.*	Engineering Dept.	Building Lines
Craven	Highways and Bridges	Water Construction
Waugh	Snow and Ice	Water Maintenance
	Surface Drainage	Sewer Construction
	Street Layouts	Sewer Maintenance
Messrs. White, *Chr.*	Fire Dept.	
Mann	Police Dept.	
Tuttle	Pensions for Police	
Messrs. Neiley, *Chr.*	Assessors' Dept.	
Lindmark	Collector of Taxes' Dept.	
Mann.	Insurance	
	Workmen's Compensation Account	
	Claim Account	
	Legal Dept.	
Messrs. Maguire, *Chr.*	School Dept.	
Franklin		
White		
Comins		
Messrs. Maguire, *Chr.*	Clerical Assistance	Selectmen's Dept.
Crawford	Contagious Diseases	Town Hall
Tuttle	Board of Public Welfare	Town Clerk
	Health Dept.	Unclassified
	Building Dept.	Waterways Improvement
	Soldiers' Relief	Sealer of Weights and Measures' Dept.
	State and Military Aid	
	Pensions for Town Laborers	
Messrs. Waugh, *Chr.*	Parks and Playgrounds	Memorial Day
Crawford	Cemetery Maintenance	County Aid to Agriculture
Comins	Election and Registration	
	Independence Day	Reserve Fund
Messrs. Cunningham, *Chr.*	Shade Trees	American Legion Quart's
	Street Beacons	Accounting Dept.
Neiley	Street Lights	Interest Account
Dineen	Board of Survey	Town Debt
	Planning Board	Treasurer's Dept.
	Library	Insp. of Animals' Dept.
	Committees	Gypsy and Brown Tail
	Moth Acct.	

REPORT OF THE TOWN CLERK

For the Year 1931

SPECIAL TOWN MEETING

January 5, 1931

Pursuant to the Warrant of the Selectmen served according to law upon the inhabitants of the Town of Winchester by William H. Rogers, Constable of said Town, notices having been sent by mail by the Town Clerk seven days before the day of the meeting to the Town Meeting Members elected and qualified to act in Town Meetings in Winchester, the Town Meeting Members met in the Town Hall in said Town on Monday, January 5, 1931, at 7.45 o'clock in the evening.

A list of the duly qualified Town Meeting Members was used at the entrance to the meeting place and was in charge of Alfred E. Sweet and Dwight D. Elliott, Election Officers, who had been duly sworn in as Election Officers by the Town Clerk, prior to the meeting. The list contained the names of two hundred and thirty-two Town Meeting Members qualified to participate and vote in Town Meetings in Winchester.

The Check List filed with the Town Clerk at the close of the meeting showed that one hundred seventy (170) Members attended the meeting.

The meeting was called to order by the Moderator, George B. Hayward, at 7.51 o'clock P. M.

The Moderator read the Warrant and the Constable's Return of the Warrant, including all the Articles in the Warrant.

Copies of the Warrant were mailed to each of the Members by the Town Clerk seven days before the day of the meeting.

The following persons were appointed as Tellers and were duly sworn by the Moderator:

J. Alfred Dolben	Ralph T. Hale
Robert F. Guild	George T. Davidson

Article 1. To see if the Town will construct a schoolhouse for secondary school facilities; purchase original equipment and furnishings therefor; determine where and when such schoolhouse shall be constructed; authorize the Selectmen to acquire land therefor by eminent domain, purchase or otherwise; appropriate money for the purposes aforesaid or any of them and determine in what manner the money shall be raised and expended; authorize the borrowing of money therefor under the provisions of Chapter 279 of the Acts of 1928 and, or under any provisions of the General Laws; or take any action in the premises. (School Committee.)

Moved and Seconded, That the Selectmen be and hereby are authorized and empowered, on behalf of the town, to take by eminent domain or by purchase, or otherwise for the purpose of erecting a school house thereon, the land in the town, described as follows:

(A) Four lots now or formerly of Raymond M. Adams, Nora T. McCarthy, the First Congregational Society, and Ida Ripley, bounded together substantially as follows:

EASTERLY by Main Street, about 456.80 feet;
SOUTHERLY by land now or formerly of Ellen R. Hodges and Catherine E. Pierce, about 183.79 feet,
WESTERLY by land of the Commonwealth of Massachusetts about 309.55 feet, and
NORTHERLY by land now or formerly of the Unitarian Society, about 233.90 feet;
Containing approximately 86,298 square feet;

(B) Land heretofore taken by the Commonwealth of Massachusetts, by its Metropolitan Park Commission, bounded Easterly by land of the Unitarian Society, the four lots herein first described, land of Gorman and the end of Warwick Place, about 543.88 feet;

SOUTHERLY by land now or formerly of Cora M. Morgan, about 70 feet;
SOUTHEASTERLY by land of Eugenia Parker, about 312.50 feet;
SOUTHERLY by other land of said Eugenia Parker, about 8.34 feet;
WESTERLY by a line parallel with and 35 feet distant Easterly from the Easterly exterior line of the Mystic Valley Parkway about 687 feet;
Containing approximately 82,000 square feet;

(C) A triangular lot of land now or formerly of Eugenia Parker bounded:
EASTERLY by land now or formerly of Cora M. Morgan, and other land of the said Eugenia Parker, about 265 feet;
SOUTHERLY by other land of said Eugenia Parker, about 167 feet, and
NORTHERLY by land of the Commonwealth of Massachusetts, hereinbefore described, about 312.50 feet,
Containing approximately, 22,200 square feet.

That the Town Treasurer be and is hereby authorized and instructed, with the approval of the Selectmen to borrow a sum not exceeding one hundred thousand dollars ($100,000) under authority of Chapter 44 of the General Laws and to issue bonds or notes of the town therefor, to be payable in accordance with the provisions of Section 19 of Chapter 44 of the General Laws, so that the whole loan shall be paid in not more than twenty years from the date of issue of the first bond or note. And that the Town Treasurer be and hereby is authorized and instructed, with the approval of the Selectmen, to borrow a sum not exceeding two hundred fifty thousand dollars ($250,000) under authority of Chap 279 of the Acts of 1928 and to issue bonds or notes of the town therefor to be payable, in accordance with the provisions of said chapter, so that the whole loan shall be paid in not more than fifteen years from the date of issue of the first bond or note.

The proceeds of such bonds or notes to the amount of three hundred fifty thousand dollars ($350,000), together with thirty-

five thousand dollars ($35,000) to be raised by the tax levy of the current financial year, are hereby appropriated as follows:

So much thereof as may be required therefor to be expended by the Selectmen for the purpose of acquiring the land hereby authorized to be taken, and the remainder to be expended by a Committee to be appointed for the purpose, for the construction and original equipment and furnishing of a school house to be erected on said land.

Moved and Seconded, That the following motion be substituted for the motion relating to the taking of land on Main Street and the construction of a school house thereon:

That a committee be established to consist of three voters to be appointed by the Moderator and two voters to be appointed by the town meeting members in each of the six precincts to consider the facilities for the secondary school pupils with particular reference to the feasibility of altering and adding to the present High School building for the purpose of providing adequate and suitable facilities for said pupils, and to report with recommendations and plans therefor at the next annual meeting.

Vote; Yes, 28. No, 137.

Voted, That the Selectmen be and hereby are authorized and empowered, on behalf of the town, to take by eminent domain or by purchase, or otherwise for the purpose of erecting a school house thereon, the land in the town, described as follows:

(A) Four lots now or formerly of Raymond M. Adams, Nora T. McCarthy, the First Congregational Society, and Ida Ripley, bounded together substantially as follows:

EASTERLY by Main Street, about 456.80 feet;
SOUTHERLY by land now or formerly of Ellen R. Hodges and Catherine E. Pierce, about 183.79 feet,
WESTERLY by land of the Commonwealth of Massachusetts about 309.55 feet, and
NORTHERLY by land now or formerly of the Unitarian Society, about 233.90 feet;
Containing approximately 86.298 square feet;

(B) Land heretofore taken by the Commonwealth of Massachusetts, by its Metropolitan Park Commission, bounded:

EASTERLY by land of the Unitarian Society, the four lots herein first described, land of Gorman and the end of Warwick Place, about 543.88 feet;
SOUTHERLY by land now or formerly of Cora M. Morgan, about 70 feet;
SOUTHEASTERLY by land of Eugenia Parker, about 312.50 feet;
SOUTHERLY by other land of said Eugenia Parker, about 8.34 feet;
WESTERLY by a line parallel with and 35 feet distant Easterly from the Easterly exterior line of the Mystic Valley Parkway about 687 feet;
Containing approximately 82,000 square feet;

(C) A triangular lot of land now or formerly of Eugenia Parker bounded:

EASTERLY by land now or formerly of Cora M. Morgan, and other land of the said Eugenia Parker, about 265 feet;
SOUTHERLY by other land of said Eugenia Parker, about 167 feet, and
NORTHERLY by land of the Commonwealth of Massachusetts, hereinbefore described, about 312.50 feet,
Containing approximately 22,200 square feet.

That the Town Treasurer be and is hereby authorized and instructed, with the approval of the Selectmen to borrow a sum not exceeding one hundred thousand dollars ($100,000) under authority of Chapter 44 of the General Laws and to issue bonds or notes of the town therefor, to be payable in accordance with the provisions of Section 19 of Chapter 44 of the General Laws, so that the whole loan shall be paid in not more than twenty years from the date of issue of the first bond or note. And that the Town Treasurer be and hereby is authorized and instructed, with the approval of the Selectmen, to borrow a sum not exceeding two hundred fifty thousand dollars ($250,000) under authority of Chapter 279 of the Acts of 1928 and to issue bonds or notes of the town therefor to be payable in accordance with the provisions of said chapter, so that the whole loan shall be paid in

not more than fifteen years from the date of issue of the first bond or note.

The proceeds of such bonds or notes to the amount of three hundred fifty thousand ($350,000), together with thirty-five thousand dollars ($35,000) to be raised by the tax levy of the current financial year, are hereby appropriated as follows:

So much thereof as may be required therefor to be expended by the Selectmen for the purpose of acquiring the land hereby authorized to be taken, and the remainder to be expended by a Committee, to be appointed for the purpose, for the construction and original equipment and furnishing of a school house to be erected on said land.

Vote; Yes, 138. No, 27.

Voted, That a committee is hereby established to be known as the Junior High School Building Committee, and hereinafter called "the Committee", to consist of five citizens, qualified voters of the Town, one of whom shall be a member of the School Committee chosen by it, the others to be appointed by the Moderator.

No member of the Committee shall have any financial interest, directly or indirectly in the work hereby committed to it, or in any contract relating thereto.

If the member chosen by the School Committee shall cease to be a member of the School Committee, he shall cease to be a member of "the Committee". If a vacancy thus occurs, or if from any other cause the School Committee member shall cease to be a member of "the Committee", the vacancy shall be filled by choice of the School Committee. Other vacancies shall be promptly filled by the remaining members of the Committee.

The Committee is hereby authorized and empowered to procure, determine and approve plans for and to construct, equip and furnish a school house upon the land, the acquisition of which has been authorized at this meeting, for the accommodation of the public school pupils of the seventh, eighth and ninth grades, and for such purpose to expend so much of the money appropriated therefor as may be necessary, and to make and execute, on behalf of the Town, all contracts pertaining to the same, and, in so far as it may be lawful and proper, shall provide therein

that in the employment of labor thereunder preference shall be given to citizens of Winchester.

The Committee shall keep a record of its proceedings, and on completion of the work under its charge, file a report in writing in the office of the Town Clerk, with a detailed statement of receipts and expenditures in relation thereto.

Voted, That if and when we adjourn it be to Thursday evening, January 8, 1931 at 7.45 o'clock P. M.

Article 2. To see if the Town will vote to increase the number of members of the Board of Trustees of the Public Library from three to six. (Trustees of Public Library.)

Voted, That the number of members of the Board of Trustees of the Public Library be increased from three to six.

Article 3. To see if the Town will amend section 2 of Article II of the by-laws, relating to the Finance Committee, so as to provide; that the members shall be elected by the voters, that the members or a certain number thereof shall be chosen equally from the several precincts, for any other method of filling vacancies, and for a more particular or any different definition of the duties and powers of said committee; or will in any manner amend or modify said section. (Based on request of Elizabeth C. MacDonald and others.)

Moved and Seconded, That Section 2 of Article II of the by-laws be amended by striking out said section and inserting in place thereof the following:

> There shall be an advisory committee, to be called the "Finance Committee", of eighteen members, none of whom shall be town officers, agents or employees, to be appointed annually in the following manner: The town clerk shall call a meeting of the town meeting members in each precinct, to be held within fifteen days after the final adjournment of every annual town meeting, at which there shall be chosen and appointed three registered voters of the precinct. A majority of the town meeting members shall constitute a quorum and the concurrence of a majority of the town meeting members present at such a meeting shall be necessary for any such appointment, and such meeting shall designate one of its members to certify

to the town clerk the fact of any such appointment. If no certificate of the choice of the town meeting members in any precinct, together with the written acceptances of the appointees, shall be filed with the town clerk within thirty days after the final adjournment of any town meeting, or if in any precinct the members shall appoint less than three registered voters, or having appointed three registered voters one or more shall fail to accept appointment within said thirty days, a failure to appoint any or a sufficient number, as the case may be shall exist, and the members which the town meeting members in said precinct have so failed to appoint shall be appointed by the Moderator from the registered voters in such precinct within forty-five days after the final adjournment of the annual town meeting.

The eighteen registered voters so appointed shall constitute and serve as members of the Finance Committee until the appointment of the Finance Committee after the next annual town meeting, and shall have power to fill vacancies in its membership from the registered voters in the precinct in respect to which the vacancy exists; and to expend for its reasonable expenses such sums as may be appropriated therefor.

Said committee shall consider all business, whether or not of a financial nature, proposed to be acted upon at all town meetings, except such matters not involving the finances of the town as may be referred to other committees, and shall report at all such meetings, its report on the business proposed to be acted upon at the annual town meeting to be in print and to be distributed with the warrant for the meeting.

Vote; Yes, 27. No, 113.

Article 4. "To see if the Town will vote to accept sections 21 to 28 inclusive of Chapter 136 of the General Laws as amended by Chapter 406 of the Acts of 1928, relating to the permission of certain sports and games on the Lord's Day." (J. Albert Horn and others.)

Voted, That the subject matter of Article 4 be referred to a Committee of five to be appointed by the Moderator for consideration, the Committee to report at the Representative Town Meeting in March, 1931.

Committee;

Frederick S. Snyder J. Albert Horn
Frank W. Jones Daniel C. Linscott
Christine E. Hayden

Article 5. "To see if the Town will make a recommendation to the Selectmen with reference to the granting of a license for a Motion Picture Theatre to George A. Daley." (George A. Daley and others.)

Moved and Seconded, That the town recommend to the Selectmen that a license for a motion picture theatre be granted to George A. Daley.

Voice vote taken and the motion was lost.

Robert H. Sullivan and William E. Ramsdell served as Election Officers on the check lists of all the voters of the Town at the entrance to the Town Hall, having been duly sworn by the Town Clerk prior to the meeting.

Voted, That the meeting be now dissolved.

Meeting dissolved at 11.15 o'clock P. M.

Attest:

MABEL W. STINSON
Town Clerk

SPECIAL TOWN MEETING

February 3, 1931

In pursuance of the Warrant the legal voters of the Town of Winchester, Mass. met in their respective voting places in said Town on Tuesday, the third day of February, in the year of our Lord, one thousand nine hundred and thirty-one, at six-thirty (6.30) o'clock in the forenoon.

The Town Hall was designated as the voting place for Precints 1-2-3-4-5-6.

The following Election Officers were duly appointed by the Selectmen and assigned for duty at the various precincts as follows:

PRECINCT 1:

Republican

Florence E. Plummer	Deputy Clerk	12 Clematis St.
Joseph R. Mathews	Clerk	22 Lincoln St.
Homer G. Davidson	Deputy Inspector	19 Park Ave.
Benjamin Small	Inspector	12 Park Rd.

Democrat

Robert H. Sullivan	Warden	281 Washington St.
Edmund A. Goggin	Deputy Inspector	22 Highland Ave.
Edward G. MacDonald	Inspector	13 Stone Ave.
John M. Cullen	Deputy Warden	28 Stone Ave.

PRECINCT 2:

Republican

George W. Johnston	Deputy Clerk	5 Myrtle St.
Carrie E. Ramsdell	Clerk	117 Mt. Vernon St.
Paul G. Eberle	Inspector	24 Stevens St.
Arthur W. Lloyd	Deputy Inspector	268 Highland Ave.

Democrat

Dwight D. Elliott	Warden	16 Stevens St.
Francis W. Tansey	Deputy Warden	81 Nelson St.
Arthur J. Premont	Inspector	15 Nelson St.
John F. Sullivan	Deputy Inspector	202 Washington St.

PRECINCT 3:

Republican

William E. Ramsdell	Warden	6 Summit Ave.
Charles N. Bacon	Deputy Warden	31 Grove St.
Everett F. Kidder	Deputy Inspector	17 Symmes Rd.
John S. Blank	Inspector	321 Highland Ave.

Democrat

Annie M. Hanlon	Clerk	3 Cutting St.
Mary A. Leahy	Deputy Clerk	34-A Grove St.
John C. Gorman	Inspector	1 Warwick Pl.
Mabel G. Larson	Deputy Inspector	4 Maxwell Rd.

PRECINCT 4:

Republican

Edgar P. Trott	Warden	178 Cambridge St. (rear)
Charles E. Young	Deputy Warden	49 Wedgemere Ave.
Mary F. Cass	Inspector	52 Yale St.
Mabel L. Edwards	Deputy Inspector	178 Cambridge St. (rear)

Democrat

Francis J. Melly	Deputy Clerk	138 Cambridge St.
John J. McCarthy	Clerk	220 Cambridge St.
Elizabeth A. Rossley	Deputy Inspector	236 Cambridge St.
Frank Murphy	Inspector	222 Cambridge St.

PRECINCT 5:

Republican

Alfred E. Sweet	Warden	4 Chesterford Rd.
Fred H. Scholl	Deputy Warden	51 Vine St.
Robert M. Hamilton	Inspector	5 Wedge Pond Rd.
Ada A. Wildberger	Deputy Inspector	49 Vine St.

Democrat

Frederick C. Purcell	Deputy Clerk	225 Cambridge St.
Nora A. Ambrose	Clerk	42 Vine St.
Charlie O. Smith	Inspector	58 Vine St.
Thomas F. Gainey	Deputy Inspector	15 Elmwood Ave.

PRECINCT 6:

Republican

Cecil G. Young	Deputy Inspector	52 Water St.
Dana C. Pickering	Clerk	14 Hemingway St.
Emma M. Cullen	Inspector	9 Russell Rd.
John C. Stevenson	Deputy Clerk	32 Hemingway St.

Democrat

Alice G. Fitzgerald	Warden	30 Canal St.
William V. Kelley	Deputy Warden	11 Hill St.
Albert E. Thorne	Deputy Inspector	755 Main St.
Helen E. Foley	Inspector	778 Main St.

The foregoing officers were sworn to the faithful performance of their duties.

The necessary ballots prepared for each Precinct and all other paraphernalia for the proper conduct of the election was supplied by the Town Clerk and turned over to the Wardens of the various Precincts.

The Polls were declared open in each Precinct at 6.30 o'clock A. M. and remained open until six o'clock P.M., at which time, after due notice, they were declared closed.

The Ballots were counted by the Election Officers in each Precinct, the tally sheets and total vote sheets prepared by the Town Clerk being used, and the result of the same was declared in the respective precincts.

The Ballots cast, after being counted, were enclosed in envelopes, sealed and encased in leatheroid cases which were strapped up and sealed with the precinct seal, and the same were delivered to the Registrars of Voters in the Town Clerk's Office.

The Town Clerk and Registrars of Voters, upon receipt of the

returns of the several precincts, forthwith canvassed the same and announced the results.

Precinct	1	2	3	4	5	6	Total
Ballots Cast	654	661	694	639	633	628	3909

The question involved in the following vote, passed at the Special Representative Town Meeting held the fifth day of January, 1931, is presented to the voters of the town at large for determination.

"that the Selectmen be and hereby are authorized and empowered on behalf of the Town, to take by eminent domain or by purchase, or otherwise for the purpose of erecting a school house thereon, the land in the town, described as follows:

(A) Four lots now or formerly of Raymond M. Adams, Nora T. McCarthy, the First Congregational Society, and Ida Ripley, bounded together substantially as follows:

EASTERLY by Main Street, about 456.80 feet;

SOUTHERLY by land now or formerly of Ellen R. Hodges and Catherine E. Pierce, about 183.79 feet.

WESTERLY by land of the Commonwealth of Massachusetts about 309.55 feet, and

NORTHERLY by land now or formerly of the Unitarian Society, about 233.90 feet;

Containing approximately 86,298 square feet.

(B) Land heretofore taken by the Commonwealth of Massachusetts, by its Metropolitan Park Commission, bounded:

EASTERLY by land of the Unitarian Society, the four lots herein first described, land of Gorman and the end of Warwick Place, about 543.88 feet;

SOUTHERLY by land now or formerly of Cora M. Morgan, about 70 feet;

SOUTHEASTERLY by land of Eugenia Parker, about 312.50 feet;

SOUTHERLY by other land of said Eugenia Parker, about 8.34 feet;

WESTERLY by a line parallel with and 35 feet distant Easterly from the Easterly exterior line of the Mystic Valley Parkway, about 687 feet;

Containing approximately 82,000 square feet;

(C) A triangular lot of land now or formerly of Eugenia Parker, bounded:

EASTERLY by land now or formerly of Cora M. Morgan, and other land of the said Eugenia Parker, about 265 feet;

SOUTHERLY by other land of said Eugenia Parker, about 167 feet, and

NORTHERLY by land of the Commonwealth of Massachusetts, hereinbefore described, about 312.50 feet,

Containing approximately 22,200 square feet.

That the Town Treasurer be and is hereby authorized and instructed, with the approval of the Selectmen to borrow a sum not exceeding one hundred thousand dollars ($100,000) under authority of Chapter 44 of the General Laws and to issue bonds or notes of the town therefor, to be payable in accordance with the provisions of Section 19 of Chapter 44 of the General Laws, so that the whole loan shall be paid in not more than twenty years from the date of issue of the first bond or note. And that the Town Treasurer be and hereby is authorized and instructed, with the approval of the Selectmen, to borrow a sum not exceeding two hundred fifty thousand dollars ($250,000) under authority of Chapter 279 of the Acts of 1928 and to issue bonds or notes of the town therefor to be payable, in accordance with the provisions of said chapter, so that the whole loan shall be paid in not more than fifteen years from the date of issue of the first bond or note.

The proceeds of such bonds or notes to the amount of three hundred fifty thousand dollars ($350,000), together with thirty-five thousand dollars ($35,000) to be raised by the tax levy of the current financial year, are hereby appropriated as follows:

So much thereof as may be required therefor to be expended by the Selectmen for the purpose of acquiring the land hereby authorized to be taken, and the remainder to be expended by a Committee, to be appointed for the purpose, for the construction and original equipment and furnishing of a school house to be erected on said land."

RESULT OF BALLOT

Precinct	1	2	3	4	5	6	Total
Yes	290	365	534	532	488	159	2398
No	362	295	129	103	145	463	1503
Blanks	2	1	1	1	0	3	8
Total	654	661	694	639	633	628	3909

No Spoiled Ballots were returned.

All ballots used and unused, tally sheets, total vote sheets, Precinct Records of Meeting and all other records pertaining to the Meeting, properly signed and sealed, were delivered to the Town Clerk to be preserved by her during the time required by law.

A true record of the Meeting.

Attest:

MABEL W. STINSON
Town Clerk

ANNUAL TOWN ELECTION

March 2, 1931

In pursuance of the Warrant the legal voters of the Town of Winchester, Mass., met in their respective voting places in said Town on Monday, the second day of March, in the year of our Lord one thousand nine hundred and thirty-one, at six-thirty (6.30) o'clock in the forenoon.

The Town Hall was designated as the voting place for Precincts 1-2-3-4-5-6.

The following Election Officers were duly appointed by the Selectmen and assigned for duty at the various Precincts as follows:

PRECINCT 1:

	Republican	
Victor S. Bridge	Deputy Clerk	21 Park Ave.
Charles C. Hardy	Clerk	4 Orient St.
Homer G. Davidson	Deputy Inspector	19 Park Ave.
Benjamin Small	Inspector	12 Park Rd.
	Democrat	
Robert H. Sullivan	Warden	281 Washington St.
Edmund A. Goggin	Deputy Inspector	22 Highland Ave.
Vincent G. Carroll	Inspector	10 Lincoln St.
John M. Cullen	Deputy Warden	28 Stone Ave.

PRECINCT 2:

Republican

George W. Johnston	Deputy Clerk	5 Myrtle St.
Carrie Ramsdell	Clerk	117 Mt. Vernon St.
J. Leslie Johnston	Inspector	27 Winthrop St.
Arthur W. Lloyd	Deputy Inspector	268 Highland Ave.

Democrat

Dwight D. Elliott	Warden	16 Stevens St.
Francis W. Tansey	Deputy Warden	81 Nelson St.
Arthur J. Premont	Inspector	15 Nelson St.
John F. Sullivan	Deputy Inspector	202 Washington St.

PRECINCT 3:

Republican

Everett F. Kidder	Warden	17 Symmes Rd.
Charles N. Bacon	Deputy Warden	31 Grove St.
Fred A. Preston	Deputy Inspector	12 Madison Ave.
John S. Blank	Inspector	321 Highland Ave.

Democrat

Annie M. Hanlon	Clerk	5 Cutting St.
Mary F. Fitzpatrick	Deputy Clerk	19 Sargent Rd.
John C. Gorman	Inspector	1 Warwick Place
Mabel G. Larson	Deputy Inspector	4 Maxwell Rd.

PRECINCT 4:

Republican

Edgar P. Trott	Warden	178 Cambridge St.
Charles E. Young	Deputy Warden	49 Wedgemere Ave.
Mary F. Cass	Inspector	52 Yale St.
Mabel L. Edwards	Deputy Inspector	178 Cambridge St. (rear)

Democrat

Francis J. Melly	Deputy Clerk	138 Cambridge St.
John J. McCarthy	Clerk	220 Cambridge St.
Elizabeth A. Rossley	Deputy Inspector	236 Cambridge St.
Frank Murphy	Inspector	222 Cambridge St.

PRECINCT 5:

Republican

Alfred E. Sweet	Warden	4 Chesterford Rd.
Fred H. Scholl	Deputy Warden	51 Vine St.
William Scanlon	Inspector	51 Vine St.
Ada A. Wildberger	Deputy Inspector	49 Vine St.

Democrat

Frederick G. Purcell	Deputy Clerk	225 Cambridge St.
Nora A. Ambrose	Clerk	42 Vine St.
Charlie O. Smith	Inspector	58 Vine St.
Thomas F. Gainey	Deputy Inspector	15 Elmwood Ave.

PRECINCT 6:

Republican

Cecil G. Young	Deputy Inspector	52 Water St.
Dana V. Pickering	Clerk	14 Hemingway St.
Emma M. Cullen	Inspector	9 Russell Rd.
John C. Stevenson	Deputy Clerk	32 Hemingway St.

Democrat

Alice G Fitzgerald	Warden	30 Canal St.
William V. Kelley	Deputy Warden	11 Hill St.
Albert E. Thorne	Deputy Inspector	755 Main St.
Helen E. Foley	Inspector	778 Main St.

The foregoing officers were sworn to the faithful performance of their duties.

The necessary ballots prepared for each Precinct and all other paraphernalia for the proper conduct of the election was supplied by the Town Clerk and turned over to the Wardens of the various Precincts.

The polls were declared open in each Precinct at 6.30 o'clock A. M. and remained open until six o'clock P. M., at which time, after due notice, they were declared closed.

The ballots were counted by the election officers in each precinct, the tally sheets and total vote sheets prepared by the Town Clerk being used, and the result of the same was declared in the respective Precincts.

The ballots cast, after being counted, were enclosed in envelopes, sealed and encased in leatheroid cases which were strapped up and sealed with the precinct seal, and the same were delivered to the Registrars of Voters in the Town Clerk's Office.

The Town Clerk and Registrars of Voters, upon receipt of the returns from the several Precincts, forthwith canvassed the same and announced the results.

Precinct	1	2	3	4	5	6	Total
Ballots Cast	779	662	611	489	526	770	3837

Moderator for One Year

Precinct	1	2	3	4	5	6	Total
*George B. Hayward	414	391	450	376	375	266	2272
Daniel J. Kelley	0	1	0	0	0	0	1
Blanks	365	270	161	113	151	504	1564

Selectmen for One Year

Precinct	1	2	3	4	5	6	Total
J. Harper Blaisdell	190	254	344	294	270	105	1457
William P. Callahan	263	238	72	66	79	458	1176
*Vincent P. Clarke	348	323	388	383	393	181	2016
Thomas F. Fallon	220	150	75	56	73	255	829
Frank W. Jones	196	205	335	286	266	53	1341
*William Eben Ramsdell	360	295	277	207	262	258	1659
Garald K. Richardson	270	95	60	43	58	244	770
*Harris S. Richardson	319	348	476	414	402	189	2148
*Harry W. Stevens	359	282	249	204	245	343	1682
*Irving L. Symmes	364	324	386	259	277	322	1932
Blanks	1006	796	393	233	305	1442	4175

Assessor for Three Years

Precinct	1	2	3	4	5	6	Total
*John F. Cassidy	357	368	213	191	179	525	1833
Walter H. Dotten	166	125	214	158	173	56	892
Robert M. Hamilton	146	101	137	107	138	56	685
Archibald J. MacDonald	30	27	17	8	5	70	157
Blanks	80	41	30	25	31	63	270

Board of Health for Three Years

Precinct	1	2	3	4	5	6	Total
*J. Harper Blaisdell, M.D.	494	438	507	421	413	350	2623
Blanks	285	224	104	68	113	420	1214

Board of Public Welfare for Three Years

Precinct	1	2	3	4	5	6	Total
*Albert K. Huckins	358	337	411	331	336	283	2056
Sewall E. Newman	182	168	138	113	120	143	864
Blanks	239	157	62	45	70	344	917

Cemetery Commissioner for Five Years

Precinct	1	2	3	4	5	6	Total
*Joseph L. S. Barton	461	410	515	432	432	328	2578
Blanks	318	252	96	57	94	442	1259

Collector of Taxes for One Year

Precinct	1	2	3	4	5	6	Total
Paul G. Eberle	298	244	153	139	160	264	1258
*Nathaniel M. Nichols	376	366	431	327	338	361	2199
Blanks	105	52	27	23	28	145	380

Constables for One Year

Precinct	1	2	3	4	5	6	Total
*Michael J. Foley	480	461	497	399	412	473	2722
*Edward F. Maguire	503	487	502	398	415	443	2748
*William H. Rogers	506	486	518	421	432	421	2784
Blanks	848	552	316	249	319	973	3257

Park Commissioner for Three Years

Precinct	1	2	3	4	5	6	Total
*William S. Packer	482	447	524	438	442	355	2688
Blanks	297	215	87	51	84	415	1149

Planning Board for Five Years

Precinct	1	2	3	4	5	6	Total
*Maurice C. Tompkins	448	416	507	420	423	320	2534
Blanks	331	246	104	69	103	450	1303

School Committee for Three Years

Precinct	1	2	3	4	5	6	Total
*Burton W. Cary	411	379	491	400	382	284	2347
*Edward A. Tucker	453	414	488	419	414	326	2514
Blanks	694	531	243	159	256	930	2813

Town Treasurer for One Year

Precinct	1	2	3	4	5	6	Total
*Harrie Y. Nutter	491	467	528	431	435	352	2704
Blanks	288	195	83	58	91	418	1133

Tree Warden for One Year

Precinct	1	2	3	4	5	6	Total
*Samuel S. Symmes	493	450	554	435	434	366	2732
Blanks	286	212	57	54	92	404	1105

Trustee of Town Library for One Year

Precinct	1	2	3	4	5	6	Total
*Ralph T. Hale	435	405	510	418	417	305	2490
Blanks	344	257	101	71	109	465	1347

Trustee of Town Library for Two Years

Precinct	1	2	3	4	5	6	Total
*Jennie C. Gates	428	393	490	405	390	285	2391
Blanks	351	269	121	84	136	485	1446

Trustee of Town Library for Three Years

Precinct	1	2	3	4	5	6	Total
Clinton E. Farnham	131	173	106	90	83	117	700
*M. Walker Jones	202	185	308	200	196	154	1245
*Edgar J. Rich	352	360	429	348	371	271	2131
Mary E. Siedhof	88	84	96	123	115	69	575
Anna M. Swanson	205	112	110	97	88	77	689
Blanks	580	410	173	120	199	852	2334

Water and Sewer Board for Three Years

Precinct	1	2	3	4	5	6	Total
*Edmund C. Sanderson	416	371	419	392	369	323	2290
Joseph Scott	0	1	0	0	0	0	1
Blanks	363	290	192	97	157	447	1546

*Elected.

The vote on the Town Meeting Members in the various precincts resulted as follows, the persons elected being indicated by a star (*):

TOWN MEETING MEMBERS

PRECINCT 1

Three Year Term—Term Expires 1934

		Votes
*Marguerite B. Baker	227 Forest St.	332
*John Carruthers	11 Orient St.	281
*Floyd S. Clement	145 Highland Ave.	313
*Albert E. Gelsthorpe	183 Highland Ave.	241
*Harry C. Goodwin	5 Orient St.	315
*Walter J. Henry	112 Highland Ave.	334
*Carroll S. Hilton	11 Park Ave.	257
*Harry G. Kempton	40 Forest St.	331
*Charles T. Lawson	296 Washington St.	277
*Frederick C. Macdonald	21 Kenwin Rd.	289
Joseph Marrone	5 Marion St.	198
Astor H. Mortensen	22 Park Rd.	229
Sara F. Riley	155 Highland Ave.	217
Mary A. Robinson	7 Fells Rd.	219
Everett Scammon	8 Lincoln St.	206
*Lillian W. Snyder	59 Highland Ave.	328
William M. Titus	319 Washington St.	251
*Lorence M. Woodside	42 Lebanon St.	327
Blanks		3624
Total		8569

(*Elected Town Meeting Members)

One Year Term—Term Expires 1933

*John R. Russell	32 Harvard St.	414
Blanks		365
Total		779

(*Elected Town Meeting Member)

PRECINCT 2

Three (3) Year Term—Term Expires 1934

		Votes
*Earle E. Andrews	196 Highland Ave.	386
*Howard L. Bennett	272 Highland Ave.	391
*J. Waldo Bond	14 Mason St.	396
*Arthur W. Hale	10 Mason St.	384
*Albert K. Huckins	246 Highland Ave.	373
*Leon D. Hughes	10-A Winthrop St.	369
*Ann H. Norton	83 Washington St.	364
*Cora A. Quimby	185 M. V. Parkway	393
*Walter L. Rice	236 M. V. Parkway	378
*Everett A. Smith	30 Winthrop St.	375
*Francis E. Smith	1 Wolcott Ter.	377
Whitfield L. Tuck	63 Washington St.	230
Blanks		2866
Total		7282

(*Elected Town Meeting Members)

Two (2) Year Term—Term Expires 1933

		Votes
*Ben R. Schneider	21 Winthrop St.	384
Blanks		278
Total		662

(*Elected Town Meeting Members)

PRECINCT 3

Three (3) Year Term—Term Expires 1934

		Votes
*Carlisle W. Burton	9 Felsdale Pl.	468
*George C. Coit	15 Hillside Ave.	453
*Marshall J. England	1 Ledgewood Rd.	481
*Charles E. Greene	329 Highland Ave.	465
*Arthur S. Harris	2 Hillside Ave.	480
*Harriet C. Hildreth	248 Main St.	473
*J. Churchill Hindes	6 Crescent Rd.	487
Edward H. Kenerson	14 Brooks St.	353
*Alexander S. MacDonald	11 Edgehill Rd.	432
*Kenneth P. Pond	10 Prospect St.	451
*Harris M. Richmond	7 Grove St.	460
*Margaret R. Towner	16 Everell Rd.	369
Blanks		1349
Total		6721

(*Elected Town Meeting Members)

PRECINCT 4

Three (3) Year Term—Term Expires 1934

		Votes
*Erastus B. Badger	30 Wedgemere Ave.	402
*Elwell R. Butterworth	107 Cambridge St.	402
*John P. Carr	2 Gardner Place	376
*Lafayette R. Chamberlin	51 Wedgemere Ave.	406
*William A. Kneeland	15 Oxford St.	400
*Charles A. Lane	37 Glen Rd.	405
Carl Larson	122 Cambridge St.	259
*James C. McCormick	44 Wedgemere Ave.	377
*P. Stewart Newton	24 Wedgemere Ave.	389
*Stanley H. Tead	25 Oxford St.	368
*Maurice C. Tompkins	2 Cabot St.	407
*Dorothy B. Worthen	46 Glen Rd.	341
Blanks		847
Total		5379

(*Elected Town Meeting Members)

PRECINCT 5

Three (3) Year Term—Term Expires 1934

		Votes
*George M. Bryne	4 Copley St.	346
*Francis O. P. Carlson	2 Wedge Pond Rd.	323
*Mary W. Carpenter	16 Norwood St.	380
*James H. Cleaves	10 Lawrence St.	341
Helen I. Fessenden	47 Church St.	299

*Loring P. Gleason	18 Rangeley Rd.	372
*Edward S. Mansfield	15 Cabot St.	376
*Alfred N. Marchant	6 Rangeley Rd.	378
*Frank E. Rowe	30 Vine St.	361
*Henry K. Spencer	1 Central Green	367
*George S. Tompkins	10 Glengarry	375
*W. Allan Wilde	28 Fletcher St.	375
Blanks		1493
Total		5786

(*Elected Town Meeting Members)

PRECINCT 6

Three (3) Year Term—Term Expires 1934

		Votes
*William T. Bond	47 Clark St.	337
*Alice J. Boyle	15 Russell Rd.	316
*Joseph O. Conlon	24 Richardson St.	317
*Thomas W. Conlon	54 Canal St.	357
*Peter J. Goss	30 Salem St.	341
*Daniel J. Daly	24 River St.	356
Clarence N. Eddy	7 Holton St.	188
John Hodson, Jr.	284 Cross St.	206
Laurence Humphrey	6 Blind Bridge St.	147
*Jennie King	891 Main St.	332
*John McCarron	35 White St.	345
*James C. McDonough	11 Glenwood Ave.	244
*John L. McMinamin	58 Hemingway St.	359
*William H. Stevenson	28 Hemingway St.	239
Frank P. Zaffina	14 Hill St.	232
Blanks		4154
Total		8470

(*Elected Town Meeting Members)

Two (2) Year Term—Term Expires 1933

		Votes
*William E. McDonald, Jr.	10 Hill St.	352
Blanks		418
Total		770

(*Elected Town Meeting Member)

Spoiled Ballots Returned

Precinct	1	2	3	4	5	6	Total
Spoiled Ballots Returned	1	1	2	2	0	0	6

All ballots used and unused, tally sheets, total vote sheets Precinct Records of Election and all other records pertaining to the election, properly signed and sealed, were delivered to the

Town Clerk to be preserved by her during the time required by law.

A true record of the election.

Attest:

MABEL W. STINSON
Town Clerk

OATH OF OFFICE TO TOWN OFFICERS

The following Town Officers appeared before the Town Clerk and were duly sworn to the faithful performance of their duties:

March 3, 1931	Edward A. Tucker	School Committee
March 4, 1931	Edmund C. Sanderson	Water and Sewer Board
March 5, 1931	Albert K. Huckins	Board of Public Welfare
March 6, 1931	Michael J. Foley	Constable
March 6, 1931	Harris S. Richardson	Selectmen
March 7, 1931	William E. Ramsdell	Selectmen
March 9, 1931	Irving L. Symmes	Selectmen
March 9, 1931	Harry W. Stevens	Selectmen
March 10, 1931	Maurice C. Tompkins	Planning Board
March 11, 1931	Burton W. Cary	School Committee
March 12, 1931	Edward F. Maguire	Constable

ANNUAL REPRESENTATIVE TOWN MEETING

March 12, 1931

Pursuant to the Warrant of the Selectmen served according to law upon the inhabitants of the Town of Winchester by William H. Rogers, Constable of said Town, notices having been sent by mail by the Town Clerk seven days before the day of meeting of the Town Meeting Members elected and qualified to act in Town Meetings in Winchester, the Town Meeting Members met in the Town Hall in said Town on Thursday, March 12, 1931, at 7.45 o'clock in the evening.

A list of the duly qualified Town Meeting Members was used at the entrance to the meeting place and was in charge of Fred H. Scholl and Dwight D. Elliott, Election Officers. The list contained the names of two hundred and twenty-nine Town Meeting Members qualified to participate and vote in Town Meetings in Winchester.

The Check List filed with the Town Clerk at the close of the

meeting showed that one hundred and eighty-five (185) members attended the meeting.

The meeting was called to order by the Moderator, George B. Hayward, at 7.50 o'clock P. M.

Copies of the Warrant having been mailed to each of the Town Meeting Members, the Moderator read only the Call of the Meeting and the Constable's Return of the Warrant, the meeting voting to dispense with the reading of the Articles in the Warrant.

Mr. George B. Hayward was sworn in as Moderator by the Town Clerk, Mabel W. Stinson.

The following persons were sworn in as Town Officers by the Moderator to the following positions:

Vincent P. Clarke	Selectman
J. Harper Blaisdell, M. D.	Board of Health
Joseph L. S. Barton	Cemetery Commissioner
Nathaniel M. Nichols	Collector of Taxes
William S. Packer	Park Commissioner
Harrie Y. Nutter	Treasurer
Samuel S. Symmes	Tree Warden
Ralph T. Hale	Trustee of Town Library
Jennie C. Gates	Trustee of Town Library
M. Walker Jones	Trustee of Town Library
Edgar J. Rich	Trustee of Town Library

The Assessor's Oath of Office was administered by the Moderator to John F. Cassidy.

Article 1. To hear and act upon reports of the Town Officers and the Finance Committee.

Voted, That the reports of the Town Officers, and the report of the Finance Committee, as printed, be received and placed on file.

Article 2. To see if the meeting will adopt any rule or rules for the conduct of the meeting.

Voted, That consideration of Article 2 be indefinitely postponed.

Article 3. To raise money by taxation to meet the payment of town bonds and notes becoming due in the current financial year.

Voted, That the sum of Eighty-one Thousand and Thirty-four Dollars ($81,034.) be appropriated to pay bonds and notes

of the Town becoming due in the year nineteen hundred and thirty-one and that said amount be raised by transferring same from Excess and Deficiency Account.

Article 4. To see what disposition the town will make of the unexpended balances of appropriations heretofore made to meet the contingent liability under policies of Mutual Insurance Companies.

Voted, That, whereas the unexpended balances of appropriations heretofore made to meet the contingent liability under policies of mutual insurance companies are no longer required for the purposes for which the appropriations were made, the same be transferred to the Excess and Deficiency Account.

Voted, That when we do adjourn it be to next Thursday evening, March 19, 1931, at 7.45 o'clock.

Article 5. To raise and appropriate money to defray the expenses of the Town for the current financial year, and especially for any of the following purposes, and determine in what manner the same shall be raised and through whom it shall be expended.

Accounting Department
American Legion Quarters
Assessors' Department
Board of Survey
Building Department
Cemetery Maintenance
Claim Account
Clerical Assistance
Collector of Taxes Department
Committees
Contagious Diseases
County Aid to Agriculture
Election and Registration
Engineering Department
Fire Department
Gypsy and Brown Tail Moths and Insect Pests
Health Department
Highways and Bridges
Independence Day
Inspector of Animals' Department
Insurance
Interest
Legal Department
Library
Memorial Day
Parks and Playgrounds
Pensions for Police Department
Pensions for Town Laborers
Planning Board
Police Department
Public Welfare Department
Reserve Fund
School Department
Sealer of Weights and Measures' Dept.
Selectmen's Department
Sewer Construction
Sewer Maintenance
Shade Trees
Snow and Ice
Soldiers' Relief
State and Military Aid
Street Beacons
Street Lights
Surface Drainage
Town Clerk's Department
Town Hall
Town Officers' and Employees' Expenses Outside the Commonwealth
Treasurer's Department
Unclassified Account
Water Construction
Water Maintenance
Workmen's Compensation Law Expenses

ACCOUNTING DEPARTMENT

Voted, That the sum of Two Thousand Two hundred ($2200) Dollars be appropriated for the expenses of the Town Accountant's Department, to be expended under the direction of the Town Accountant, of which sum Eighteen Hundred Dollars (1800) shall be for the salary of the Town Accountant for the twelve months ending December 31st, nineteen hundred and thirty-one.

AMERICAN LEGION QUARTERS

Voted, That the sum of Thirteen Hundred and Fifty ($1350) Dollars be appropriated, to be expended by the Selectmen for repairs to and maintenance of the building owned by the Town and occupied by Winchester Post No. 97 of the American Legion.

ASSESSORS' DEPARTMENT

Voted, That the sum of Seven Thousand Five Hundred and Eighty-six (7586) Dollars be appropriated for the expenses of the Assessors' Department to be expended under the direction of the Board of Assessors, One Thousand (1000) Dollars, of which sum shall be for the salary of the Chairman, Eighteen Hundred (1800) Dollars shall be for the salaries of the other two Assessors and Sixteen Hundred and Fifty (1650) Dollars shall be the salary of the Clerk, for the twelve months ending December 31, 1931 and Two Hundred and Fifty (250) Dollars for supplies.

BOARD OF SURVEY

Voted, That the sum of Twenty-five (25) Dollars be appropriated for carrying out the provisions of law relating to the Board of Survey, to be expended under the direction of the Selectmen.

BUILDING DEPARTMENT

Voted, That the sum of Five Thousand Six Hundred and Fifty-nine (5659) Dollars be appropriated for the expenses of the Building Department, including not exceeding Two Thousand

(2000) Dollars to be expended for the salary, to December 31 1931, of the Inspector of Wires to be appointed by the Selectmen, who shall in addition to performing the duties imposed by statute have such other duties in connection with the Building Department as the Building Commissioner may assign to him.

CEMETERY MAINTENANCE

Voted, That the sum of Eighty-five Hundred (8500) Dollars be appropriated to be expended for the maintenance of Wildwood Cemetery.

CLAIM ACCOUNT

Voted, That the sum of One Thousand (1000) Dollars be appropriated for the settlement of claims against the Town, to be expended under the direction of the Selectmen.

CLERICAL ASSISTANCE

Voted, That the sum of Two Thousand Seven Hundred (2700) Dollars be appropriated for clerical assistance, to be expended under the direction of the Selectmen, for the twelve months ending December 31st, nineteen hundred and thirty-one.

COLLECTOR OF TAXES' DEPARTMENT

Voted, That the sum of Six Thousand Four Hundred and Two (6402) Dollars be appropriated to be expended by the Collector of Taxes, and Twenty-five Hundred (2500) Dollars thereof shall be for the salary of the Collector for the twelve months ending December 31, 1931; upon condition, however, that he shall pay into the town treasury all official fees received by him.

COMMITTEES

Voted, That the sum of Six Hundred (600) Dollars be appropriated for the necessary expenses of Committees, for which no other provision is made, to be expended under the direction of the Selectmen.

CONTAGIOUS DISEASES

Voted, That the sum of Two Thousand (2000) Dollars be appropriated for expenses to be incurred by the Board of Health during the current year, under the provisions of Chapter 111 of the General Laws and Acts in amendment thereof, in making the provisions required by law for persons infected with smallpox or other diseases dangerous to the public health, and in making provision for the reception, care and treatment, by hospitals established in the vicinity of the Town, or persons who by misfortune or poverty require relief during temporary illness.

COUNTY AID TO AGRICULTURE

Voted, That the sum of Fifty(50) Dollars be appropriated to be expended by the Director of County Aid to Agriculture, in cooperation with the Middlesex County Trustees for County Aid to Agriculture, in the work of the Middlesex County Extension Service under the provisions of sections 40 to 45 inclusive of Chapter 128 of the General Laws.

ELECTION AND REGISTRATION

Voted, That the sum of Three Thousand and Fifty-eight (3058) Dollars be appropriated for Election and Registration expenses, to be expended under the direction of the Selectmen.

ENGINEERING DEPARTMENT

Voted, That the sum of Fifteen Thousand and Seventeen (15,017) Dollars be appropriated for the expenses of the Engineering Department, to be expended under the direction of the Selectmen.

FIRE DEPARTMENT

Voted, That the sum of Forty-six Thousand Three Hundred and Ninety (46,390) Dollars be appropriated for the maintenance of the Fire Department, to be expended under the direction of the Selectmen.

GYPSY AND BROWN TAIL MOTH

Voted, That the sum of Two Hundred and Fifty (250) Dollars be appropriated for the salary of the Tree Warden for the nine months ending December 31, 1931, and that the sum of Four Thousand Seven Hundred and Fifty (4750) Dollars be appropriated for destroying and suppressing gypsy, brown tail and leopard moths, tent caterpillars and elm beetles, to be expended under the direction of the Local Moth Superintendent under and in compliance with the provisions of Chapter 132 of the General Laws and any Acts in amendment thereof and in addition thereto.

HEALTH DEPARTMENT

Voted, That the sum of Twenty-one Thousand Three Hundred Ninety-one Dollars and five cents ($21,391.05) be appropriated for the expenses of the Health Department, to be expended under the direction of the Board of Health.

HIGHWAYS AND BRIDGES

Voted, That the sum of Sixteen Thousand Five Hundred and Seventy-five (16,575) Dollars be appropriated for construction and reconstruction of public ways; that the sum of Twenty-three Thousand and Five Hundred (23,500) Dollars be appropriated for construction of new sidewalks and reconstruction of existing sidewalks and that the sum of Seventy-two Thousand Seven Hundred and Seventy-five (72,775) Dollars be appropriated for the general expenses of the Highway Department incident to the care and maintenance of ways and bridges, all to be expended under the direction of the Selectmen.

HIGHWAYS AND BRIDGES—OUTSIDE WORK

Voted, That the sum of Six Hundred (600) Dollars be appropriated to be expended under the direction of the Selectmen for work to be done by the street department upon private property for which the town will be fully reimbursed during the current year.

Any person or corporation except a public service corporation

making application for such work shall deposit with the Treasurer before the work is begun the cost thereof as estimated by the Selectmen. Money so deposited shall be kept separate from the general funds of the Town until the actual cost of the work done shall have been determined by the Selectmen when the amount of such cost shall be deducted therefrom and paid into the town treasury and the balance, if any, returned to the applicant.

INDEPENDENCE DAY

Voted, That the sum of Eight Hundred (800) Dollars be appropriated for the observance of Independence Day, to be expended under the direction of the Selectmen.

INSPECTOR OF ANIMALS' DEPARTMENT

Voted, That the sum of Three Hundred (300) Dollars be appropriated, for the inspection of animals, to be expended under the direction of the Selectmen.

INSURANCE

Voted, That the sum of Seven Thousand Three Hundred and Thirty-seven Dollars and Thirty-eight cents ($7337.38) be appropriated, to be expended by the Insurance Committee for insurance premiums in accordance with the vote of the annual town meeting in the year 1927 whereby said committee was established.

Said committee is hereby authorized and empowered to procure policies of insurance in mutual insurance companies, provided that the contingent liability of the town under any such policy shall be limited therein to an amount equal to and in addition to the cash premium written in the policy, and requested to so arrange that substantially one half of the fire insurance upon town property shall be in mutual companies and the remainder in stock companies.

INTEREST

Voted, That the sum of Forty-four Thousand Four Hundred Eighty-seven Dollars and fifty cents ($44,487.50) be appropriated for the payment of interest, due in the year nineteen hundred and thirty-one on town loans.

LEGAL DEPARTMENT

Voted, That the sum of Three Thousand (3000) Dollars be appropriated for the expenses of the Legal Department, to be expended under the direction of the Selectmen.

PUBLIC LIBRARY

Voted, That the sum of Twelve Thousand (12,000) Dollars be appropriated for the maintenance of the Public Library, to be expended under the direction of the Library Trustees. Said amount to include revenue from dog tax.

MEMORIAL DAY

Voted, That the sum of Eight Hundred (800) Dollars be appropriated for the observance of Memorial Day, to be expended under the direction of Winchester Post, Number 97, American Legion.

PARKS AND PLAYGROUNDS

Voted, That the sum of Thirteen Thousand Six Hundred and Eighty-one (13,681) Dollars be appropriated for the improvement and maintenance of public parks, playgrounds and public plots, to be expended under the direction of the Park Commissioners.

PENSIONS FOR POLICE

Voted, That the sum of Five Hundred and Forty-six (546) Dollars be appropriated for pensions for retired members of the Police Department, to be expended under the direction of the Selectmen.

PENSIONS FOR TOWN LABORERS

Voted, That the sum of Five Thousand and Five (5005) Dollars be appropriated for pensions for retired Town Laborers, to be expended under the direction of the Selectmen.

PLANNING BOARD

Voted, That the sum of Seventy-five Dollars ($75) be appropriated to be expended by the Planning Board for necessary expenses incurred by it in the performance of its duties.

POLICE DEPARTMENT

Voted, That the sum of Forty-nine Thousand Three Hundred and Ninety-four (49,394) Dollars be appropriated for maintenance of the Police Department, to be expended under the direction of the Selectmen.

PUBLIC WELFARE DEPARTMENT

Voted, That the sum of Twenty-one Thousand Two Hundred (21,200) Dollars be appropriated for relief, support, maintenance and employment of the poor, to be expended under the direction of the Board of Public Welfare, and that of the appropriation, not more than $1700, shall be used by the Board for the salary of the Executive Secretary, and that it is the sense of this meeting that Miss Carolyn A. Butters be continued as Executive Secretary for the year ending April 1, 1932.

RESERVE FUND

Voted, That the sum of Ten Thousand (10,000) Dollars be appropriated for a Reserve Fund under the provisions of Section 6 of Chapter 40 of the General Laws. To meet this appropriation Five Thousand Five Hundred and Sixty-three Dollars and Eighty-six cents ($5,563.86) shall be transferred from Excess and Deficiency Account and when that amount shall have been transferred from the Reserve Fund to other accounts the sum of Four Thousand Four Hundred Thirty-six Dollars and fourteen cents ($4436.14) shall be transferred to the Reserve Fund from the "Overlay Reserve Fund", and any unexpended balance of this appropriation at the close of the current financial year shall revert to said "Overlay Reserve Fund".

SCHOOL DEPARTMENT

Voted, That the sum of Two Hundred and Sixty-six Thousand One Hundred Forty-two Dollars and Sixteen cents ($266,142.16) be appropriated for support of the public schools, and for conveying pupils to and from the public schools, to be expended under the direction of the School Committee. Said amount to include the revenue from tuition of State Wards.

SEALER OF WEIGHTS AND MEASURES' DEPARTMENT

Voted, That the sum of One Thousand Eighty-two Dollars and Fifty cents ($1,082.50) be appropriated for the expenses of the Sealer of Weights and Measures' Department, to be expended under the direction of the Selectmen, and that Six Hundred and Fifty (650) Dollars thereof shall be for the salary of the Sealer of Weights and Measures for the twelve months ending December 31, 1931, upon condition, however, that he shall pay into the town treasury all official fees received by him.

SELECTMEN'S DEPARTMENT

Voted, That the sum of Twenty-two Hundred (2200) Dollars be appropriated, to be expended by the Selectmen for the expenses of the Selectmen's Department.

SEWER CONSTRUCTION

Voted, That the sum of Fifteen Thousand (15,000) Dollars be appropriated, to be expended under the direction of the Water and Sewer Board, for house connections, the construction of sewers, and other expenses incidental to the extension of the sewerage system.

SEWER MAINTENANCE

Voted, That the sum of Nine Thousand Two Hundred and Seventy-six (9276) Dollars be appropriated, to be expended under the direction of the Water and Sewer Board, for maintenance of the sewerage system and expenses in connection therewith.

SHADE TREES

Voted, That the sum of One Thousand Six Hundred and Seventy-five ($1675) Dollars be appropriated to be expended by the Tree Warden, for planting shade trees, in accordance with the provisions of Chapter 87 of the General Laws, and for the care and preservation of the same.

SNOW AND ICE

Voted, That the sum of Twenty-one Thousand Five Hundred (21,500) Dollars be appropriated to be expended under the direction of the Selectmen, for the removal of snow and ice.

SOLDIERS' RELIEF

Voted, That the sum of Fifteen Hundred and Seventy-five (1575) Dollars be appropriated, to be expended by the Selectmen, for necessary aid to soldiers and sailors and their families.

STATE AND MILITARY AID

Voted, That the sum of Eight Hundred (800) Dollars be appropriated, to be expended under the direction of the Selectmen for State and Military Aid, in accordance with the provisions of Chapter 115 of the General Laws and any Acts in amendment thereof.

The following persons were appointed and duly sworn as Tellers by the Moderator:

Alexander S. MacDonald	James W. Russell
Albert K. Huckins	George T. Davidson

STREET BEACONS

Voted, That the sum of Thirteen Hundred and Seventy-seven Dollars and twenty-five cents ($1377.25) be appropriated, to be expended under the direction of the Selectmen, for the installation and maintenance of traffic signals and beacons and for lighting the same.

Vote, Yes, 94. No, 73.

Voted, That Article 7 be taken up at this time.

Article 7. To see if the Town will authorize the Treasurer, under the direction of the Selectmen, to borrow money from time to time in anticipation of revenue of the financial year beginning January 1, 1931, and to issue a note or notes of the Town therefor.

Voted. That the Town Treasurer, under the direction of the Selectmen, be and hereby is authorized to borrow money from time to time in anticipation of the revenue of the financial year beginning January 1, 1931, and to issue a note or notes of the town therefor. Such note or notes shall be payable and shall be paid from the revenue of said financial year.

Article 5. To raise and appropriate money to defray expenses of the Town for the current financial year, and expecially for any of the following purposes, and determine in what manner the same shall be raised and through whom it shall be expended. (Names of accounts as previously listed.)

STREET LIGHTS

Voted, That the sum of Twenty Thousand Five Hundred (20,500) Dollars be appropriated for street lighting, to be expended under the direction of the Selectmen.

SURFACE DRAINAGE

Voted, That the sum of Nine Thousand Three Hundred (9,300) Dollars be appropriated, to be expended under the direction of the Selectmen for the construction of sewers for surface drainage purposes.

TOWN CLERK'S DEPARTMENT

Voted, That the sum of Eighteen Hundred (1800) Dollars be appropriated for expenses of the Town Clerk's Department, to be expended under the direction of the Town Clerk and that Thirteen Hundred (1300) Dollars thereof shall be for the salary of the Town Clerk for the twelve months ending December 31,

1931, upon condition, however, that she shall pay into the Town Treasury all official fees received by her.

TOWN HALL

Voted, That the sum of Seven Thousand (7,000) Dollars be appropriated for the maintenance of the Town Hall Building, to be expended under the direction of the Selectmen.

EXPENSES OF TOWN OFFICERS AND EMPLOYEES OUTSIDE THE COMMONWEALTH

Voted, That the sum of Seven Hundred and Twenty-five (725) Dollars be appropriated for the necessary expenses of town officers and employees to be incurred outside the Commonwealth in securing information upon matters in which the Town is interested or which may tend to improve the service in any Town Department, to be expended as follows:

Not exceeding Four Hundred Twenty-five (425) Dollars under the direction of the Selectmen, not exceeding Two Hundred (200) Dollars under the direction of the School Committee and not exceeding One Hundred (100) Dollars under the direction of the Water and Sewer Board.

Voted, That we now adjourn.

Meeting adjourned at 10.35 o'clock P. M.

Attest:

MABEL W. STINSON
Town Clerk

The following is a copy of the notice of the adjournment of the Representative Town Meeting of March 12, 1931 to March 19, 1931, as posted in one place in each of the six Precincts, in accordance with the provisions of Section 3, Chapter 167, Acts of 1928, and at the Town Hall in accordance with the requirements of Section 3 of Article 1 of the By-Laws of the Town, and also advertised in the "Winchester Star" of March 13, 1931 in accordance with the requirements of Section 3 of Article 1 of the By-Laws of the Town of Winchester, Mass.

TOWN OF WINCHESTER
MIDDLESEX COUNTY, MASSACHUSETTS
(TOWN SEAL)

In accordance with the provisions of Section 3, Chapter 167, Acts of 1928, and Section 3, Article 1 of the By-Laws, notice is hereby given that the Representative Town Meeting of March 12, 1931 has been adjourned to meet at the Town Hall, Winchester, Mass. on March 19, 1931 at 7.45 P. M. to act on Articles 5-6 and 8 to 46, inclusive, of the Warrant, together with any unfinished business.

Attest:

MABEL W. STINSON
Town Clerk

March 13, 1931.

In accordance with the provisions of Section 3 of Chapter 167, Acts of 1928, notices of the adjournment of the Representative Town Meeting of March 12, 1931 to March 19, 1931, stating briefly the business to be acted upon were mailed to each of the two hundred and twenty-nine (229) Town Meeting Members on March 13, 1931 at 12.10 o'clock P. M.

Attest:

MABEL W. STINSON
Town Clerk

ADJOURNED REPRESENTATIVE TOWN MEETING

March 19, 1931

Pursuant to the vote of adjournment on March 12, 1931, the Town Meeting Members met in the Town Hall on Thursday, March 19, 1931, notices having been sent by mail by the Town Clerk on March 13, 1931 to all the two hundred and twenty-nine (229) Town Meeting Members and notices having been posted in each of the six precincts and on the Bulletin Board at the Town Hall and notice also advertised in the "Winchester Star".

A list of the duly qualified Town Meeting Members was used at the entrance to the meeting place and was in charge of Fred

H. Scholl and Dwight D. Elliott, Election Officers. The list contained the names of two hundred and twenty-nine (229) Town Meeting Members qualified to participate and vote n Town Meetings in Winchester.

The Check List filed with the Town Clerk at the close of the meeting showed that one hundred and eighty-three (183) Town Meeting Members attended the meeting.

The meeting was called to order by the Moderator, George B. Hayward, at 7:53 o'clock P. M.

Article 5. To raise and appropriate money to defray the expenses of the Town for the current financial year, and especially for any of the following purposes, and determine in what manner the same shall be raised and through whom it shall be expended.

TREASURER'S DEPARTMENT

Voted, That the sum of Three Thousand Two Hundred Eighty-seven Dollars and fifty cents ($3,287.50) be appropriated for the expenses of the Treasurer's Department, to be expended under the direction of the Treasurer, Twenty-five Hundred (2500) Dollars of which sum shall be for the salary of the Treasurer for the twelve months ending December 31, 1931.

UNCLASSIFIED ACCOUNT

Voted, That the sum of Three Thousand Four Hundred and Twenty-five ($3,425) Dollars be appropriated, to be expended under the direction of the Selectmen, for the following purposes:

Care and repairs of clock on the First Congregational Church
Ice and repairs for drinking fountains.
Town Reports.
General Supplies.
Advertising By-Laws.

WATER CONSTRUCTION

Voted, That the sum of Thirty-five Thousand (35,000) Dollars be appropriated, to be expended under the direction of the Water and Sewer Board, for extension of the water supply system.

WATER MAINTENANCE

Moved and Seconded, That the sum of Thirty-two Thousand Five Hundred (32,500) Dollars be appropriated, to be expended under the direction of the Water and Sewer Board, for maintenance of the water supply system.

Voted, That this motion be amended by adding the sum of Fifteen Hundred Dollars ($1500) to be appropriated for the removal of the detrimental material located on the eastern shore line of the North Reservoir, the money to be expended under the direction of the Water and Sewer Board.

Vote: Yes, 103. No, 63.

As amended, **Voted,** That the sum of Thirty-four Thousand (34,000) Dollars be appropriated, to be expended under the direction of the Water and Sewer Board, for maintenance of the water supply system, and that of this sum Fifteen Hundred is appropriated for the removal of the detrimental material located on the eastern shore line of the North Reservoir.

WORKMEN'S COMPENSATION LAW EXPENSES

Voted, That the sum of Twenty-six Hundred (2600) Dollars be appropriated, to be expended under the direction of the Selectmen, for the payment of compensation under the Workmen's Compensation Law, and for the salary and necessary expenses of the Workmen's Compensation Agent.

Article 6. To raise and appropriate money for the purpose of granting adequate assistance to certain aged persons under the provisions of Chapter 118-A of the General Laws, added by Chapter 402 of the Acts of 1930.

Voted, That the sum of Twenty-five Hundred (2500) Dollars be appropriated to be expended by the Department of Public Welfare for the purpose of granting assistance to certain aged persons under the provisions of Chapter 118A of the General Laws.

Article 8. To authorize the Selectmen to prosecute suits on behalf of the Town and defend and settle suits, proceedings and claims brought against it and to appoint Town Counsel; to pre-

scribe the powers and duties of the Town Counsel, or to take any action in the premises.

Voted, That the Selectmen be and are hereby constituted agents of the Town to institute, prosecute, defend and compromise any and all suits, claims, actions and proceedings on behalf of or against the Town or in which the interests of the Town are or may be involved, and are hereby authorized to appoint and employ a Town Counsel who shall appear in and conduct the prosecution and defense of such actions and proceedings and the prosecution of actions or proceedings by or on behalf of any town board or officer as such; assist in the prosecution of complaints for violation of any by-law of the town, when requested by the board or officer enforcing the same; conduct the defense of any action or proceedings brought against any town board, officer or committee as such when the Selectmen, having determined that any right or interests of the town are or may be involved therein, shall so request; examine and report upon titles to all land to be acquired by the town; prepare contracts, bonds, deeds and other legal instruments in which the town is a party; and whose duty generally it shall be to advise and act for the town boards, officers and committees upon and in legal matters touching the duties of their respective offices. Said Selectmen are further authorized to employ special counsel to assist the Town Counsel if and when, in their judgment, necessity therefor shall arise.

Article 9. To authorize the Selectmen to employ a Town Engineer.

Voted, That the Selectmen be and hereby are authorized to employ a Town Engineer who shall have charge of all plans and the entire engineering work of the Town.

Article 10. To fix the number of Measurers of Wood and Bark and delegate the appointment of the same to the Selectmen.

Voted, That the number of Measurers of Wood and Bark is hereby fixed at not more than eight persons, and the appointment of the same for the year ending April 1, 1932, be and hereby is delegated to the Selectmen.

Article 11. To see if the Town will appropriate the sum of $50, or some other amount and elect a director, the money to be expended by and the director to serve in co-operation with the

Middlesex County Trustees for County Aid to Agriculture in the work of the Middlesex County Extension Service, under the provisions of Sections 40 to 45 of Chapter 128 of the General Laws.

Voted, That we choose a director in accordance with and for the purposes of the provisions of Sections 40 to 45, inclusive, of Chapter 128 of the General Laws, to serve for the term of one year.

Robert F. Guild was nominated for Director of County Aid to Agriculture to serve for one year.

Robert F. Guild was unanimously elected Director of County Aid to Agriculture to serve for one year.

Article 12. To hear and act on the reports of committees heretofore appointed by the Town; to appoint other committees; and to appropriate money for the necessary expenses of committees.

Voted, That the reports of the Insurance Committee, the Tercentenary Celebration Committee, the Committee on Increased Water Supply, the Waterways Improvement Committee and the Winchester War Memorial Committee, as printed, be received.

Voted, That a committee composed of five citizens of the Town, to be appointed by the Moderator, be established, with power to fill the vacancies in its membership, for the purpose of inquiring into the possibility of benefit to the Town, from and the advisability, of, co-ordinating activities of the Town or some of them, which activities are now conducted under separate Boards, officers, or other agencies, and to report its findings and recommendations to the Town at the next annual Town Meeting or at any prior Town Meeting.

Committee:

Frederick M. Ives — John P. Carr
Willard T. Carleton — Earl E. Andrews
Burton W. Cary

Article 13. To see if the Town will provide, by By-Law, for periodical audits of its accounts under the supervision of the Director of Accounts in the Department of Corporations and Taxation, or take any other action in relation to its accounting system and the auditing of its accounts. (Finance Committee.)

Voted, That Article 11 of the By-Laws be and it is hereby amended by adding thereto the following new section:

Section 3. All accounts of the town shall be kept in accordance with the system established by the Director of Accounts in the Department of Corporations and Taxation, and said accounts shall be audited annually under the supervision of said director, pursuant to the provisions of section 35 of Chapter 44 of the General Laws. (Approved by the Attorney General of Mass. on April 22, 1931. Advertised in the "Winchester Star" of April 24—May 1-8, 1931. In force May 9, 1931.)

Voted, That we refer back to Article 12.

Article 12. To hear and act on the reports of Committees heretofore appointed by the Town; to appoint other committees; and to appropriate money for the necessary expenses of committees.

James W. Russell, Chairman of the Committee on Water Supply presented an oral report of the progress of the Committee.

Article 14. To see if the Town will authorize a petition to the General Court for legislation in amendment of the last sentence of Section 1 of Chapter 167 of the Acts of 1928, so that a lesser number of election officers than are now required shall be sufficient for all or certain elections and primaries; in amendment of Section 3 of said chapter by striking out the provision thereof requiring seven days' notice of representative town meetings to be given to Town Meeting Members; and in amendment or modification of Section 8 of said chapter with reference to the submission of votes or measures to the voters at large, or take any action in the premises.

Voted, That the subject matter of Article 14 be indefinitely postponed.

Article 15. To see if the Town will authorize the Selectmen to petition the Legislature of Massachusetts on its behalf for a change in the location of the Winchester-Medford and/or Winchester-Stoneham town boundary lines, to act for the Town in negotiations with the City of Medford and/or the Town of Stoneham and/or The Metropolitan District Commission; or appoint a special committee for this purpose, or take any action in relation to same, and appropriate any money required by such

action as may be taken. (Edmund C. Sanderson and others.)

Voted, That a committee is hereby established to be known as the Easterly Boundary Line Committee and to consist of five (5) voters of the Town to be appointed by the Moderator for the purpose of considering and reporting to the Town at or before the next annual meeting upon the desirability of petitioning the General Court for annexation to the Town of any of the territory in the City of Medford which lies between the Easterly boundary line of the town and the South Reservoir, and any other territory in said City of Medford or in the Town of Stoneham adjacent to the said Easterly boundary line and the town water reservoir.

Committee:

Elwell R. Butterworth George F. Arnold
William A. Kneeland Alfred H. Hildreth
James Hinds

Article 16. To hear and act upon the report of the committee established by vote at the last annual meeting to consider and report on the form and cost of a suitable memorial to be erected on Manchester Field to the memory of Forest C. Manchester, and to raise and appropriate money for the purpose of providing such a memorial. (Committee on Manchester Memorial.)

A report was submitted to the Meeting by the Manchester Memorial Committee.

Voted, That the report of the committee established by vote at the last annual meeting to consider and report on the form and cost of a suitable memorial to be erected on Manchester Field to the memory of Forrest C. Manchester, be accepted and its recommendations approved. And that the sum of one thousand (1000) dollars be appropriated to be expended by said committee with the approval of the Park Commissioners for the purpose of erecting a memorial to the late Forrest C. Manchester in the Northwesterly corner of Manchester Field, and for improving the grounds in the vicinity and the approach to the field in said location.

Article 17. To see if the Town will indemnify Frederick W. Fitzgerald for expenses and damages sustained by him while

acting as a Fireman and/or member of the Fire Department, and appropriate a sum of money for the purpose. (Manlino G. Moffett and others.)

Voted, That in accordance with the recommendation of the Chief of the Fire Department, the sum of two hundred one dollars and fifty cents ($201.50) be appropriated, to be expended by the Selectmen, for the indemnification of Frederick W. Fitzgerald for expenses incurred by him as a result of injuries received by him, through no fault of his own, while in the actual performance of his duty as a fireman.

Article 18. To see what action the Town will take in reference to the improvement of Russell Brook, whether by straightening, widening or changing its course, diverting its flow from land which it now flows, clearing the bed thereof from obstructions, covering or conducting the same through conduits in whole or in part, or otherwise, and whether the Town will authorize the construction of any sewer for surface drainage purposes and/or the construction of walls or dikes for the protection of highways and/or other land in connection therewith, and the taking of land and/or interests in land for any of the purposes aforesaid or for any purposes connected therewith, and will raise and appropriate money for any of the aforesaid purposes and determine in what manner the same shall be raised and by or through whom it shall be expended. (Waterways Improvement Committee.)

Voted, That the sum of Four Thousand Three Hundred Sixty-five (4365) Dollars be appropriated to be expended by the Water and Sewer Board for the expense of deepening, widening, clearing of obstructions and straightening the course or channel of Russell Brook or any part or parts thereof between Main Street and Glenwood Avenue and diverting the course thereof from a point in land of Bridget B. Furbush through land of Patrick J. Powers and Ebba Housen, in an artificial channel or conduit, to a point in land of Margaret A. Rushforth, or otherwise, and for the acquisition of and the payment of land damages for such lands, water rights, rights of way or other easements as may be necessary in connection therewith.

Article 19. To see if the Town will amend Sections 4 and 5 of Article VI of the By-Laws, relating to regulations and rates of

the water works, by striking out said sections and inserting in place thereof new sections substantially as follows:

Section 4. The Water Registrar shall annually, on or before the first day of January, present to said Board a report containing a statement of the number of water takers, the amount of water rates assessed and the amount of all abatements, and perform such other duties as may be required of him by the Water and Sewer Board.

Section 5. The Water Registrar shall read or cause to be read all meters used for the purpose of measuring water supplied by the town at least twice in each year, and at more frequent intervals if so directed by the Water and Sewer Board. He shall, whenever water service is discontinued at the request of the owner of any premises or for non-payment of water rates or for any other reason, forthwith read or cause to be read the meter of the water taker and shall report the result of all such meter readings to said Board. Said Board, or the Water Registrar if so directed by it, shall assess all charges for water supplied by the town in accordance with the rates hereinafter established, and the same shall be committed to the Collector, who shall, after notice to the persons to whom they are assessed, collect the same and pay the proceeds to the Town Treasurer. All charges for water shall be due and payable to the Collector at the time when he shall mail or deliver to the water takers notice of committment of the same to him. (Water and Sewer Board.)

(Approved by the Attorney General of Mass. on April 22, 1931, Advertised in the "Winchester Star" of April 24-May 1, 8, 1931. In force May 9, 1931.)

Voted, That sections 4 and 5 of Article VI of the By-Laws be and they are hereby amended by striking out said sections and inserting in place thereof the following:

Section 4. The Water Registrar shall annually, on or before the first day of January, present to the Water and Sewer Board a report containing a statement of the number of water takers, the amount of water rates assessed and the amount of all abatements, and perform such other duties as may be required of him by said Board.

Section 5. The Water Registrar shall read or cause to be read all meters used for the purpose of measuring water supplied by the town at least twice in each year, and at more frequent intervals if so directed by the Water and Sewer Board. He shall, whenever water service is discontinued at the request of the owner of any premises or for non-payment of water rates, or for any other reason, forthwith read or cause to be read the meter of the water taker and shall report the result of all such meter readings to said Board. Said Board, or the Water Registrar if so directed by it, shall assess all charges for water supplied by the town in accordance with the rates hereinafter established, and the same shall be committed to the Collector, who shall, after notice to the persons to whom they are assessed, collect the same and pay the proceeds to the Town Treasurer. All charges for water shall be due and payable to the Collector at the time when he shall mail or deliver to the water takers notice of commitment of the same to him.

Article 20. To see if the Town will amend or modify the Zoning By-Law—

(*a*) by inserting after section 3 thereof the following new section:

Section 3 A. **Use of Land.** In the single and general residence districts no land shall be used for any purpose for which a new building or structure may not be constructed or used under the provisions of this by-law, but nothing contained in this section shall prevent the continued use of any land for the purpose for which it is used at the time this section takes effect, nor prevent the use of any land for farms, gardens, nurseries, cemeteries, parks, playgrounds and such purposes as are incidental to or usual in connection with any of said purposes,

or by otherwise restricting the use of land or premises or providing that land or premises be subject to special regulations as to their use.

(*b*) by striking out paragraph E of section 10 of said by-law and inserting in place thereof the following:—

E. If the Commissioner shall be informed, or have reason to believe, that any provision of this by-law has been, is being or may be violated he shall make or cause to be made an in-

vestigation of the facts and inspect the property where the violation may exist, and if he shall find any such violation he shall give notice thereof in writing to the owner or to his duly authorized agent and to the occupant of the building or structure or land, and order that any use of any building or structure or land contrary to the provisions of this by-law shall immediately cease. If after such notice the building or structure or land is continued in such use contrary to the provisions of this by-law or if any such owner or occupant shall fail to obey any lawful order of the Commissioner in respect to any violation or use contrary to the provisions of this by-law he may revoke any permit for occupation of the property and shall make complaint for such violation to a court having jurisdiction thereof or apply to the Superior Court for an injunction or order restraining the further use of the building or structure or land, or both, and shall do all further acts and take any and all such action as may be necessary to enforce the provisions of this by-law,

or by otherwise amending or modifying said section.

(*c*) by striking out section 13 of said by-law and inserting in place thereof the following:—

Section 13. **Modification and Repeal.** This by-law shall not be repealed or modified except after reasonable notice of the proposed repeal or modification and an opportunity to the objectors to be heard thereon. Notification as provided by law of a town meeting duly called in pursuance of a warrant warning that such proposed repeal or modification is to be acted upon thereat shall be sufficient notice for the purposes hereof. If any person shall, prior to the day named in the warrant for the town meeting at which such proposed repeal or modification is to be acted upon, file with the town clerk his objections thereto in writing, together with his name and address, the town clerk shall give notice of such fact to the town meeting which shall not act on such proposed repeal or modification until it has referred the objections to a committee thereof to hear the objecting party and report to said meeting or an adjournment thereof or has referred the same to the Planning Board for such purpose and has received a report

made in pursuance of such reference after giving the objector an opportunity to be heard. If no objections are filed as aforesaid the meeting may consider and act upon the proposed repeal or modification without further notice. In no case shall this by-law be repealed or modified except by a two-thirds vote of a town meeting.

The Planning Board may, on its own initiative, from time to time hold public hearings, public notice of which shall be given, for the consideration of any proposed modification or repeal of this by-law, and report thereon, with its recommendations to the town meeting,

or by otherwise amending or modifying said section.—(Planning Board.)

Voted, That the report of the Planning Board be received and placed on file.

Affidavit of giving of Public Notice of proposed Amendment to the Winchester Zoning By-Law as filed by the Planning Board with the Town Clerk on March 12, 1931 was read by the Moderator.

Voted, That the Zoning By-Law, adopted March 20, 1924, be and it is hereby amended as follows: by inserting after section 3 thereof the following new section.

Section 3A. **Use of Land.** In the single and general residence districts no land shall be used for any purpose for which a new building or structure may not be constructed or used under the provisions of this by-law, but nothing contained in this section shall prevent the continued use of any land for the purpose for which it is used at the time this section takes effect, nor prevent the use of any land for farms, gardens, nurseries, cemeteries, parks, playgrounds and such purposes as are incidental to or usual in connection with any of said purposes, and

by striking out paragraph E of section 10 and inserting in place thereof the following:—

E. If the Commissioner shall be informed, or have reason to believe that any provision of this by-law has been, is being or may be violated he shall make or cause to be made an investigation of the facts and inspect the property where the violation may exist, and if he shall find any such violation he

shall give notice thereof in writing to the owner or to his duly authorized agent and to the occupant of the building or structure or land, and order that any use of any building or structure or land contrary to the provisions of this by-law shall immediately cease. If after such notice the building or structure or land is continued in such use contrary to the provisions of this by-law or if any such owner or occupant shall fail to obey any lawful order of the Commissioner in respect to any violation or use contrary to the provisions of this by-law he may revoke any permit for occupation of the property and shall make complaint for such violation to a court having jurisdiction thereof or apply to the Superior Court for an injunction or order restraining the further use of the building or structure or land, or both, and shall do all further acts and take any and all such action as may be necessary to enforce the provisions of this by-law.

Vote: Yes, 163. No, 1.

(Approved by the Attorney General of Mass. on April 22, 1931, Advertised in the "Winchester Star" of April 24-May1-8, 1931. In force May 9, 1931.)

Voted, That consideration of section C of Article 20 be laid on the table.

Article 21. To see if the Town will amend section 3 of the Building Laws so as to provide for the annual appointment of the Building Commissioner, and Inspector of Wires and an Inspector of Plumbing. (Building Commissioner.)

Voted, That consideration of Article 21 be indefinitely postponed.

Voted, That Articles 22-23-24, all relating to Section 147 of the Building Laws, be taken up and considered together.

Article 22. To see if the Town will so amend the proviso in the fourth paragraph of section 147 of the Building Laws, as to permit the alteration and/or the construction of residence buildings or other buildings of third class construction, nearer to lot lines, private ways or other existing buildings, than the distance now required by said section, under suitable conditions, if permitted by the Board of Appeal. (Mabel W. Stinson and others.)

Article 23. To see if the Town will amend section 147 of the

Building Laws so as to define the type of garages which may be constructed under dwelling houses or other buildings and/or to modify the requirements as to construction and materials of garages attached to or in direct contact with the walls of dwelling houses. (Loring P. Gleason and others.)

Article 24. To see if the Town will amend section 147 of the Building Laws so as to modify the provisions thereof relating to the proximity of non-residence buildings to residence buildings in the business and industrial districts and/or to modify the definition of residence buildings in said section. (Building Commissioner.)

Voted, That section 147 of the Building Laws, as amended, be further amended by striking out said section and inserting in place thereof the following:

Section 147. This section applies only to buildings hereafter erected or altered for use in the classes and types named.

Residence buildings (Type 1, Division 4) upon lots less than 60 feet in width shall not be located within 7½ feet of a lot line or private way, or within 15 feet of any other building except a garage; if the lot is 60 feet or more in width the two distances required above shall be 10 feet and 15 feet respectively; in the case of two family and group houses said first two distances shall be 15 feet and 30 feet respectively; in the case of apartment houses and all residence buildings of three stories or more in height intended for the occupancy of more than two families said distance shall be 20 feet and 40 feet respectively; provided, however, that in any case cornices may extend 2 feet uncovered, steps from the ground to the first floor and chimney may extend 3½ feet nearer such lot line, private way or building.

The minimum distances hereinabove specified for residence buildings shall also apply to all buildings of third class construction except garages, except that buildings of third class construction which are not used as residence buildings or garages, may be placed nearer to a lot line, private way or non-residence building than the distance above specified if all parts of the exterior walls or projections therefrom which come within the distances above specified are constructed of brick, concrete or equally substantial and incombustible material of the thickness

specified in Division 11, but in no event shall such walls be located within 4 feet of a lot line or private way or within 8 feet of another building.

Outside of the business and industrial districts, as the same are now or may hereafter be defined by the zoning by-law so-called, not more than fifty per cent of the area of any lot shall be covered by buildings, if any building thereon is a residence building other than an hotel.

The term "residence buildings" as used in this section shall not be construed to apply to business or public buildings containing a room, rooms, or an apartment designed for the accommodation of the janitor or caretaker and his family.

Provided however, that in the business districts established by the Zoning By-Law, any party wall or solid wall of a building of first class or second class construction may be placed on a lot line, and any wall of any building of first or second class construction, constructed in compliance with the requirements of these building laws, may be located within but not nearer than four feet from a lot line, notwithstanding any other requirements in this section contained, but there shall be no projections from such walls within ten feet of the ground and no projection therefrom other than cornices, within four feet of a residence building.

And provided further that the Board of Appeal may by unanimous decision permit residence buildings and other buildings of third class construction to be erected or altered so as to be nearer to lot lines, and private ways than the distances hereinbefore prescribed, if the conditions in relation thereto are such that other buildings cannot be erected within said distances, and said board may by unanimous decision permit the reconstruction or rebuilding in its original location, of any residence building or other building of third class construction, existing on the first day of September 1920, and since damaged or destroyed by fire or other casualty and, subject to the granting of permission therefor by the selectmen under the provisions of the Zoning By-Law relating thereto, the alteration of any detached single house which existed on said date, for use as a place of residence for two families, notwithstanding that any such building of part thereof is located nearer to a lot line, private way or other build-

ing than the distances hereinbefore prescribed, if said board shall specifically find and determine that the existing conditions in relation to any such building are such, together with such requirements, if any, as said Board may make, that the danger from fire or to the public health or safety will not be increased by such alteration, but in no event shall any addition to such a building be permitted within said distances.

No garage shall be erected nearer to a residence building and no residence building shall be erected nearer to a garage than the following distances:

First or second class garage for one of two motor vehicles, 10 feet from a single or a double house; 15 feet from a duplex or an apartment house.

Third class garage for one or two motor vehicles, 15 feet from residence building.

Garage of more than one story or for more than two motor vehicles, except in the aforesaid business districts, 30 feet from a residence building.

Except however, that a garage of first class construction may be erected on a lot line provided that any projection therefrom other than the cornice is not nearer to a residence building than the distances specified above or nearer to any non-residence building than four feet and that a private garage for the accommodation of not more than two motor vehicles may be constructed beneath or in direct contact with the walls of a single or two-family residence building, subject however to the following requirements:

Partition walls shall be unpierced and there shall be no direct entrance from the garage to the residence building except that a vestibule entrance may be permitted if the garage floor is not less than eight inches below the basement floor of the residence building.

All partition walls, not of solid masonry, shall be plastered on both sides with Portland Cement, gypsum or hard plaster not less than three quarters of an inch in thickness on heavy metal lath attached to wooden or metal studs spaced no farther apart than 16 inches on centers.

The inner side of all outer walls and the under side of the roof

or overhead floor, unless the same are of solid masonry, shall be plastered in the same manner.

The floors shall be of solid concrete not less than three inches in thickness.

All windows shall be fire windows and the inner side of all doors shall be covered with metal.

(Vote passed unanimously.)

(Approved by the Attorney General of Mass. on April 22, 1931. Advertised in the "Winchester Star" of April 24, May 1-8, 1931. In force May 9, 1931.)

Article 25. To see if the Town Will amend section 199 of the Building Laws by striking out the words in the second sentence of the second paragraph "unless placed in the basement at a point approved by the Plumbing Inspector"; by striking out the words in the third paragraph of said section "on the hot water supply line" and by adding to said section a provision prescribing tests, pressure and the materials and construction of hot water storage tanks; or will in any other manner amend said section.

Voted, That section 199, in Division 28 of the Building Laws be and it is hereby amended by inserting after the word "valve" in the second sentence, the words "and the vacuum valve", by striking out in said sentence, the word "unless" and inserting in place thereof the word "be", by striking out in the third paragraph the words "on the hot water supply line" and by adding to said section the following:

"No tank in which hot water is to be stored to be used for domestic purposes or by the occupants of the building, and which may be subjected to a pressure of fifteen (15) pounds or more per square inch shall hereafter be installed unless it has first been tested by the manufacturer to at least two hundred (200) pounds per square inch hydraulic pressure and bears the manufacturer's stamp, plainly showing to what pressure such tank has been subjected.

The tests required and the pressure allowed shall be as follows:

Test	Working Pressure
200 lbs.	85 lbs.
250 lbs.	106 lbs.
300 lbs.	127.5 lbs.
350 lbs.	148¾ lbs.

The working pressure is the maximum pressure to which such a tank may be subjected when in service.

Every such tank hereafter installed shall be so constructed by riveting or otherwise as to develop strength to withstand the required pressure test without distortion. Solder which fuses at a temperature below 600 degrees Fahrenheit shall not be used to hold the tank together but may be used to make it water tight" so that said section will read as follows:

Section 199. Before domestic hot water boilers, hot water storage tanks or water heaters of any description are installed, permits must be obtained. Water shall not be turned into them, after completion without the consent of the Plumbing Inspector.

All domestic hot water boilers and hot water storage tanks hereafter installed shall be equipped, if connected direct to the street main, with a proper relief valve and vacuum valve. The relief valve and the vacuum valve shall be dripped through a free and unvalved brass pipe line to the nearest practicable fixture or to a point in the basement approved by the Plumbing Inspector; this drip shall be everywhere thoroughly protected from frost. The line between the relief valve and the boiler or storage tank shall be free and unvalved and both line and valve shall be thoroughly protected from frost. Relief valves shall be of a type satisfactory to the Plumbing Inspector.

The vacuum valve shall be placed immediately above the hot water boiler or hot water storage tank with no valve between the vacuum valve and the boiler or storage tank; both free line and valve shall be thoroughly protected from frost. Vacuum valves shall be of a type satisfactory to the Plumbing Inspector.

All domestic hot water boilers and hot water storage tanks hereafter installed if supplied from a cold water storage tank, shall either be supplied through an unvalved line or be provided with a free expansion pipe; both the unvalved line and the expansion pipe shall be throughout its entire length thoroughly protected from frost.

No tank in which hot water is to be stored to be used for domestic purposes or by the occupants of the building, and which may be subjected to a pressure of fifteen (15) pounts or more per square inch shall hereafter be installed unless it has first been

tested by the manufacturer to at least two hundred (200) pounds per square inch hydraulic pressure and bears the manufacturer's stamp, plainly showing to what pressure such tank has been subjected.

The tests required and the pressure allowed shall be as follows:

Test	Working Pressure
200 lbs.	85 lbs.
250 lbs.	106 lbs.
300 lbs.	127.5 lbs.
350 lbs.	148¾ lbs.

The working pressure is the maximum pressure to which such a tank may be subjected when in service.

Every such tank hereafter installed shall be so constructed by riveting or otherwise as to develop strength to withstand the required pressure test without distortion. Solder which fuses at a temperature below 600 degrees Fahrenheit shall not be used to hold the tank together but may be used to make it water tight.

(Vote passed unanimously.)

(Approved by Attorney General of Mass. on April 22, 1931, advertised in the "Winchester Star" of April 24-May 1-8, 1931. In force May 9, 1931.)

Voted, That when we adjourn it be to March 23, 1931, at 7.45 o'clock P. M.

Moved and Seconded, That Articles 31-32-33 be taken up at this time.

The motion was lost.

Article 26. To see if the Town will amend Section 209 of the Building Laws, relating to gas fitting, by striking out the words "Inspector of Plumbing" in the second sentence and inserting In place thereof the words "Building Commissioner". -(Building Commissioner.)

Voted, That consideration of Article 26 be indefinitely postponed.

Article 27. To see if the Town will amend Section 212 of the Building Laws so as to more particularly or otherwise prescribe the sizes, lengths, materials, strength and capacity of piping used for supplying gas for illumination and heating. (Building Commissioner.)

Voted, That Division 30 of the Building Laws be and it is hereby amended by striking out Section 212 and inserting in place thereof the following:

Section 212. All piping installed in a building of the dwelling house type shall be in accordance with the following table:

Diameter of Pipe in Inches	Length of Pipe Allowed in Feet	Maximum Cu. Ft. per Hour
3/8	20	35
1/2	50	70
3/4	50	160
1	70	250
1 1/4	100	350
1 1/2	150	450
2	200	800
2 1/2	300	1100
3	450	1600
4	600	3000

No riser from a meter shall be less than three-quarter (3/4) inch pipe.

All pipes and fittings in the circulating system shall be of seamless brass or copper equal in strength and capacity to iron size pipe, and of not less than the sizes required in the following table which gives the minimum sizes of circulating pipes which may be used when all burrs or other obstructions are removed from the interior of the pipes. Pipes up to and including two and one-half (2 1/2) inches in diameter shall be of brass or copper.

GAS WATER HEATERS

Gas Consumed per Hour	Size of Pipe Brass
60	1/2 in.
100	3/4 in.
160	1 in.
270	1 1/4 in.
360	1 1/2 in.
500	2 in.
650	2 1/2 in.

(Approved by the Attorney General of Mass. on April 22, 1931. Advertised in the "Winchester Star" of April 24-May 1-8, 1931 In force May 9, 1931.)

Article 28. To see if the Town will amend Section 220 of the Building Laws, relating to gas fitting, by inserting therein or adding thereto, a provision requiring that every automatic gas water heater shall be equipped with a suitable and efficient device for the purpose of automatically shutting off the supply of gas to the main burner when the pilot light is extinguished. (Building Commissioner.)

Voted, That the second paragraph of Section 220 of the Building Laws be and is hereby amended by inserting after the word "light" in the second line, the words "shall be equipped with a suitable and efficient device for the purpose of automatically shutting off the supply of gas to the main burner when the pilot is extinguished, and" so as to read as follows:

"All automatic water heaters hereafter installed, in which the burners are ignited automatically from a pilot light, shall be equipped with a suitable and efficient device for the purpose of automatically shutting off the supply of gas to the main burner when the pilot is extinguished, and shall be provided with a ventilating pipe of sufficient area to carry the gas to the open air in case of accident to the pilot light. This pipe may be connected to the heater, boiler or furnace flue in the chimney, entering the same above the smoke pipe, provided no other flue is available. Ventilating pipes connected with automatic heaters shall not have any damper, deflector, or other similar device."

(Approved by the Attorney General of Mass. on April 22, 1931. Advertised in the "Winchester Star" of April 24-May 1-8, 1931. In force May 9, 1931.)

Voted, That we now adjourn.

Meeting adjourned at 10.43 o'clock P. M.

Attest:

MABEL W. STINSON
Town Clerk

The following is a copy of the notice of the adjournment of the Representative Town Meeting of March 12, 1931 to March 23,

1931, as posted in one place in each of the six Precincts, in accordance with the provisions of Section 3, Chapter 167, Acts of 1928, and at the Town Hall in accordance with the requirements of Section 3, Article 1 of the By-Laws of the Town, and also advertised in the "Winchester Star" of March 20, 1931 in accordance with the requirements of Section 3 of Article 1 of the By-Laws of the Town of Winchester, Mass.:

TOWN OF WINCHESTER
MIDDLESEX COUNTY, MASSACHUSETTS
(TOWN SEAL)

In accordance with the provisions of Section 3, Chapter 167, Acts of 1928, and Section 3, Article 1 of the By-Laws, notice is hereby given that the Representative Town Meeting of March 12, 1931, has been adjourned to meet at the Town Hall, Winchester, Mass., on March 23, 1931, at 7.45 P.M., to act on Articles 29 to 46, inclusive of the Warrant, together with any infinished business.

Attest:

MABEL W. STINSON
Town Clerk

March 20, 1931.

In accordance with the provisions of Section 3 of Chapter 167, Acts of 1928, notices of the adjournment of the Representative Town Meeting of March 12, 1931 to March 23, 1931, stating briefly the business to be acted upon were mailed to each of the two hundred and twenty-nine (229) Town Meeting Members on March 20, 1931 at 1.35 o'clock P. M.

Attest:

MABEL W. STINSON
Town Clerk

ADJOURNED REPRESENTATIVE TOWN MEETING
March 23, 1931

Pursuant to the vote of adjournment on March 19, 1931, the Town Meeting Members met in the Town Hall on Monday, March 23, 1931, notices having been sent by mail by the Town

Clerk on March 20, 1931 to the two hundred and twenty-nine (229) Town Meeting Members and notices having been posted in each of the six precincts and on the bulletin board at the Town Hall and notice also advertised in the "Winchester Star."

A list of the duly qualified Town Meeting Members was used at the entrance to the meeting place and was in charge of Dwight D. Elliott and Fred H. Scholl, Election Officers. The list contained the names of two hundred and twenty-nine (229) Town Meeting Members qualified to participate and vote in the Town Meetings in Winchester.

The Check List filed with the Town Clerk at the close of the meeting showed that one hundred and ninety (190) Town Meeting Members attended the meeting.

The meeting was called to order by the Moderator, George B. Hayward, at 7.50 o'clock P.M.

Article 29. To see if the Town will vote to accept Sections 21 to 25, inclusive of Chapter 136 of the General Laws as amended by Chapter 406 of the Acts of 1928, relating to the permission of certain sports and games on the Lord's Day. (Sunday Sports Committee.)

Voted, That the majority report of the Committee on Permission of Certain Sports and Games on the Lord's Day, as presented by Daniel C. Linscott, Chairman, Christine E. Hayden, Secretary, George T. Davidson and Frank W. Jones, be received and placed on file.

Voted, That the minority report of a member of the Committee on Permission of Certain Sports and Games on the Lord's Day as presented by J. Albert Horn, be received and placed on file.

Voted, That the subject matter of Article 29 be indefinitely postponed.

Article 30. To change Section 2 of Article 11 of By-Laws so that the Finance Committee may be chosen by the precinct members, two from each precinct. (Elizabeth C. McDonald.)

Voted, That consideration of Article 30 be at this time postponed.

Voted, That Articles 31-32-33 be now taken up together.

Voted, That when we adjourn it be to March 30, 1931 at 7.45 o'clock P. M.

Voted, That Articles 31-32-33 shall be taken up and considered at the adjourned session of the Representative Town Meeting to be held on March 30, 1931 at 7.45 o'clock P.M.

Article 34. To hear and act upon the report of the Symmes Park Water Tower Committee and to see if the Town will approoriate money, and determine how any money appropriated shall be raised and by whom expended, for any of the following purposes:

A. For the demolition and removal of the present water tower in Symmes Park, so called.

B. For the erection of said tower or the construction of a new water tower on land heretofore acquired by the town for the water supply system, adjacent to the South Reservoir, and for laying of aqueducts and/or water mains in connection therewith.

C. For the purpose of laying a new water main in Highland Avenue for the distribution of water in the general territory now supplied by said tower.

D. For the embellishment and/or improvement of said present water tower. (Symmes Park Water Tower Committee.)

Moved and Seconded, That the sum of Five Thousand Dollars ($5000.00) be appropriated for the purpose of taking down and removing the water standpipe now situated in Symmes Park, so called; that the sum of Thirty Thousand Dollars ($30,000.00) be appropriated for the erection of said standpipe near the southerly end of the South Reservoir on land in Medford heretofore acquired and now held by the town for water supply purposes and for laying water mains for the purpose of conducting water thereto and distributing water therefrom; and to meet said appropriation of Thirty Thousand Dollars ($30,000.00) the Town Treasurer be and he is hereby authorized, with the approval of the Selectmen, to borrow a sum not exceeding said amount and to issue bonds or notes of the town therefor to be payable, in accordance with the provisions of Section 19 of Chapter 44 of the General Laws, so that the whole loan shall be paid in not more than fifteen years from the date of issue of the first bond or note; and that the sums aforesaid be expended for said purpose by or under the direction of the Water and Sewer Board.

Voted, That this motion be amended by substituting a motion,

That it is the sense of this meeting that the Symmes Park Water Tower be removed.

Vote: Yes, 106. No, 65. (To substitute)

Moved and Seconded, That it is the sense of this meeting that the Symmes Park Water Tower be removed.

Voted, To amend by adding the words "But not this year."

Vote: Yes, 83. No, 81. (On amendment)

Voted, That it is the sense of this meeting that the Symmes Park Water Tower be removed, but not this year.

Vote: Yes, 138. No, 6.

Moved and Seconded, That the sum of Five Thousand Dollars ($5000.00) be appropriated for the purpose of taking down and removing the water standpipe now situated in Symmes Park so called; that the sum of Thirty Thousand Dollars ($30,000.00) be appropriated for the erection of said standpipe near the Southerly end of the South Reservoir on land in Medford heretofore acquired and now held by the Town for water supply purposes and for laying water mains for the purpose of conducting water thereto and distributing water therefrom; that to meet said appropriation of Thirty Thousand Dollars ($30,000) the Town Treasurer be and he is hereby authorized, with the approval of the Selectmen, to borrow a sum not exceeding said amount and to issue bonds or notes of the town therefor to be payable, in accordance with the provisions of section 19 of Chapter 44 of the General Laws, so that the whole loan shall be paid in not more than fifteen years from the date of issue of the first bond or note; and that the sums aforesaid be expended for said purposes by or under the direction of the Water and Sewer Board.

Voted, That the subject matter of this motion be indefinitely postponed.

Article 35. To see if the Town will authorize an agreement on its behalf with the Metropolitan District Commission for the care and control, by the Town or one of its Boards, of that land held by said Commission bounded: Northerly by the Aberjona River, Southwesterly by the Boston and Maine Railroad location, Southeasterly by land of John Clancey, Southerly by land of Ruth H. Cornwall and Fenwick road and Northeasterly by Bacon Street, or take any action in reference to said land.

Voted, That the Selectmen be and are hereby authorized to enter into an agreement on behalf of the town with the Metropolitan District Commission for the care and control, by the Town or one of its boards, of that land held by said Commission bounded: Northerly by the Aberjona River, Southwesterly by the Boston and Maine Railroad location, Southeasterly by land of John Clancey, Southerly by land of Ruth H. Cornwall and Fenwick Road and Northeasterly by Bacon Street.

Article 36. To see if the Town will accept the layout of a Town way from High Street to Manomet Road, being an extension of the public way known as Arlington Street, as made and reported by the Selectmen, under the provisions of law relating to the assessment of betterments and raise and appropriate money for the construction thereof and for land damages.

Voted, That the reading of the report of the Selectmen containing the laying out of an extension of Arlington Street as a town way, now in the hands of the Moderator, be dispensed with.

Voted, That the laying out of a town way from High Street to Manomet Road, being an extension of Arlington Street, as made and reported by the Selectmen, under the provisions of law relating to the assessment of betterments, be accepted; that the Selectmen are hereby authorized to take any land and easements necessary for said way, including an easement or easements in adjoining land, consisting of the right to have the land of the location protected by having the surface of the adjoining land slope from the boundary of the location; and that the sum of Fifteen Hundred Dollars ($1500) be appropriated for the construction of said way including land damages.

Vote: Yes, 131. No, 0.

Article 37. To see if the Town will accept the layout of a town way extending northerly about 130 feet from a point in Nelson Street about 303.80 feet from Washington Street, substantially in the location of a private way known as Nelson Street, as made and reported by the Selectmen, under the provisions of law relating to the assessment of betterments and raise and appropriate money for the construction thereof and for land damages.

Voted, That the reading of the report of the Selectmen containing the alteration of a town way extending northerly about

130 feet from a point in Nelson Street about 303.80 feet from Washington Street, now in the hands of the Moderator, be dispensed with.

Voted, That the alteration of a town way extending northerly about 130 feet from a point in the northerly line of Nelson Street about 303.80 feet from Washington Street, substantially in the location of a town way known as Nelson Street, as made and reported by the Selectmen, be accepted; that the Selectmen are hereby authorized to take any land and easements necessary therefor, including an easement or easements in adjoining land, consisting of the right to have the land of the location protected by having the surface of the adjoining land slope from the boundary of the location; and that the sum of Two hundred Fifty Dollars ($250) is hereby appropriated for the alteration of said way and for the payment of land damages occasioned thereby.

Vote: Yes, 128. No, 0.

Article 38. To see if the Town will accept the layout of a town way from Foxcroft Road to Wildwood Street, substantially in the location of the private way known as Salisbury Street, as made and reported by the Selectmen, under the provisions of law relating to the assessment of betterments and raise and appropriate money for the construction thereof and for land damages.

Voted, That the reading of the report of the Selectmen containing the laying out of a town way from Foxcroft Road to Wildwood Street, substantially in the location of the private way known as Salisbury Street, now in the hands of the Moderator, be dispensed with.

Voted, That the laying out of a town way from Foxcroft Road to Wildwood Street, substantially in the location of the private way known as Salisbury Street, as made and reported by the Selectmen, under the provisions of law relating to the assessment of betterments be accepted; that the Selectmen are hereby authorized to take any land and easements necessary for said way, including an easement or easements in adjoining land, consisting of the right to have the land of the location protected by having the surface of the adjoining land slope from the boundary of the location; and that there be appropriated Twenty-five

Hundred Dollars ($2500) for the construction of said way, including land damages, and Nineteen Hundred Dollars ($1900) for the construction therein of sewers for surface drainage purposes.

Vote: Yes, 128. No, 1.

Article 39. To see if the Town will accept the layout of building lines on Salisbury Street as made and reported by the Selectmen.

Voted, That the reading of the report of the Selectmen containing the laying out of building lines on Salisbury Street, now in the hands of the Moderator, be dispensed with.

Voted, That the laying out of building lines on Salisbury Street, as made and reported by the Selectmen, be accepted; and that said building lines are hereby established in accordance therewith, so that hereafter no structures shall be erected or maintained between such building lines and such ways, except walls, fences, and gates upon property division lines, not exceeding four feet in height, walls and ornamental fences substantially parallel with the lines of said ways, not exceeding three feet in height above the established grade of said ways, ornamental gates and gateways, not exceeding eight feet in height above said grade, and necessary embankments and retaining walls, and except that any structure existing within such restricted space may remain and be maintained,

Vote passed unanimously.

Article 40. To see if the Town will accept the layout of a Town way from Oneida Circle to Westland Avenue, substantially in the location of the private way known as Seneca Road, as made and reported by the Selectmen, under the provisions of law relating to the assessment of betterments and raise and appropriate money for the construction thereof and for land damages.

Voted, That the reading of the report of the Selectmen containing the laying out of Seneca Road as a Town way, now in the hands of the Moderator, be dispensed with.

Voted, That the laying out of a town way from Oneida Circle to Westland Avenue, substantially in the location of the private way known as Seneca Road, as made and reported by the Selectmen, under the provisions of law relating to the assessment of

betterments, be accepted; that the Selectmen are hereby authorized to take any land and easements necessary for said way, including an easement or easements in adjoining land, consisting of the right to have the land of the location protected by having the surface of the adjoining land slope from the boundary of the location; and that there be appropriated Forty-four Hundred Dollars ($4400) for the construction of said way including land damages and Thirteen Hundred Sixty Dollars ($1360) for the construction therein of sewers for surface drainage purposes.

Vote: Yes, 129. No, 0.

Article 41. To see if the Town will accept the alteration of Washington Street at the northwesterly and the southwesterly corners of said street and the Mystic Valley Parkway, as made and reported by the Selectmen.

Voted, That the reading of the report of the Selectmen containing the alteration of Washington Street at the northwesterly and the southwesterly corners of said street and the Mystic Valley Parkway, now in the hands of the Moderator, be dispensed with.

Voted, That the alteration of Washington Street at the northwesterly and the southwesterly corners of said street and the Mystic Valley Parkway, as made and reported by the Selectmen, be accepted; that the Selectmen are hereby authorized to take any land and easements necessary therefor, including any easement or easements in adjoining land, consisting of the right to have the land of the location protected by having the surface of the adjoining land slope from the boundary of the location; and the sum of Sixteen Hundred Twenty-five Dollars ($1625) is hereby appropriated for the construction of said alteration including land damages.

Vote: Yes, 131. No, 0.

Article 42. To see if the Town will accept the layout of a Town way from Vine Street, substantially in the location of the private way known as Wedge Pond Road, as made and reported by the Selectmen, under the provisions of law relating to the assessment of betterments and raise and appropriate money for the construction thereof and for land damages.

Voted, That the reading of the report of the Selectmen con-

taining the laying out of Wedge Pond Road, now in the hands of the Moderator, be dispensed with.

Voted, That the laying out of a town way from Vine Street, substantially in the location of the private way known as Wedge Pond Road, as made and reported by the Selectmen, under the provisions of law relating to the assessment of betterments, be accepted; that the Selectmen are hereby authorized to take any land and easements necessary for said way, including an easement or easements in adjoining land, consisting of the right to have the land of the location protected by having the surface of the adjoining land slope from the boundary of the location; and that there be appropriated eighteen hundred dollars ($1800) for the construction of said way, including land damages, and seven hundred dollars ($700) for the construction of sewers for surface drainage purposes therein.

Vote: Yes, 132. No, 0.

Article 43. To see if the Town will accept the layout of a Town way extending westerly about 750 feet from Loring Avenue, substantially in the location of a part of the private way known as Wendell Street, as made and reported by the Selectmen, under the provisions of law relating to the assessment of betterments and raise and appropriate money for the construction thereof and for land damages.

Voted, That the reading of the report of the Selectmen containing the laying out of Wendell Street as a town way, now in the hands of the Moderator, be dispensed with.

Voted, That the laying out of a town way extending westerly about 750 feet from Loring Avenue, substantially in the location of a part of the private way known as Wendell Street, as made and reported by the Selectmen, under the provisions of law relating to the assessment of betterments, be accepted; that the Selectmen are hereby authorized to take any land and easements necessary for said way, including an easement or easements in adjoining land, consisting of the right to have the land of the location protected by having the surface of the adjoining land slope from the boundary of the location; and that there be appropriated the sum of thirty-five hundred dollars ($3500) for

the construction of said way, including land damages, and eighteen hundred dollars ($1800) for the construction therein of sewers for surface drainage purposes.

Vote: Yes, 129. No, 0.

Article 44. To see if the Town will accept the alteration of of the public way known as Woodside Road at the intersection of Wildwood Street, as made and reported by the Selectmen.

Voted, That the reading of the report of the Selectmen containing the alteration of Woodside Road at the intersection of Wildwood Street, now in the hands of the Moderator, be dispensed with.

Voted, That the alteration of Woodside Road at the intersection of Wildwood Street, as made and reported by the Selectmen, be accepted.

Vote passed unanimously.

Article 45. To see if the Town will authorize the acquisition by purchase, eminent domain or otherwise, of any land, easement or rights therein, for the purpose of or in connection with any or all of the town ways, the laying out of which may be accepted at this meeting, including an easement or easements in land adjoining the location of any or all of said town ways, consisting of a right to have the land of the location protected by having the surface of such adjoining land slope from the boundary of the location; make an appropriation for such acquisition; determine in what manner the money shall be raised and expended or take any action in the premises.

Voted, That consideration of Article 45 be indefinitely postponed.

Article 46. To see if the Town will make an appropriation for the widening, alteration and relocation of or for specific repairs upon High Street, including land damages, determine in what manner the money shall be raised, or take any action relating thereto.

Voted, That the sum of Seventeen Thousand Dollars ($17,000) be appropriated to be expended by the Selectmen, together with sums to be allotted by the Division of Highways of the State Department of Public Works and by the County Commissioners,

for the repair and alteration of High Street and the payment of land damages, if any, occasioned thereby.

Voted, That we now adjourn.

Meeting adjourned at 11.11 o'clock P. M.

Attest:

MABEL W. STINSON

Town Clerk

The following is a copy of the notice of the adjournment of the Representative Town Meeting of March 12, 1931 to March 30, 1931, as posted in one place of each of the six Precincts, in accordance with the provisions of Section 3, Chapter 167, Acts of 1928 and at the Town Hall in accordance with the requirements of Section 3, Article 1 of the By-Laws of the Town, and also advertised in the "Winchester Star" of March 27, 1931 in accordance with the requirements of Section 3 of Article 1 of the By-Laws of the Town of Winchester, Mass.:

TOWN OF WINCHESTER
MIDDLESEX COUNTY, MASSACHUSETTS
(TOWN SEAL)

In accordance with the provisions of Section 3, Chapter 167, Acts of 1928, and Section 3, Article 1 of the By-Laws, notice is hereby given that the Representative Town Meeting of March 12, 1931 has been adjourned to meet at the Town Hall, Winchester, Mass. on March 30, 1931, at 7.45 o'clock P. M. to act on Articles 31-32-33 of the Warrant, together with any unfinished business.

Attest:

MABEL W. STINSON

March 24, 1931. *Town Clerk*

In accordance with the provisions of Section 3 of Chapter 167 of the Acts of 1928, notices of the adjournment of the Representative Town Meeting of March 12, 1931 to March 30, 1931, stating briefly the business to be acted upon were mailed to each of the two hundred and twenty-nine (229) Town Meeting Members on March 24, 1931 at 10.45 P. M.

Attest:

MABEL W. STINSON

Town Clerk

Precinct 6

Winchester Mass., March 3, 1931.

Miss Mabel W. Stinson, Town Clerk,
Town Hall,
Winchester, Mass.
Dear Miss Stinson:

I hereby wish to notify you that on or about Dec. 1, 1930, I moved from Precinct 6 to 24 Lebanon St., in Precinct 1.

Yours very truly,
(Signed) HUGH F. McPARTLAND

Town of Winchester, Mass.,
Town Clerk's Office
Received and Filed
Mar. 10, 1931
8h. 40m. A. M.
Mabel W. Stinson,
Town Clerk

Precinct 6

Winchester, Mass., April 1, 1931

Miss Mabel W. Stinson,
Town Clerk,
Winchester, Mass.
Dear Madam:

In accordance with the provisions of Section 7, Chapter 167, Acts of 1928, we hereby certify that at a meeting of the elected Town Meeting Members of Precinct 6 held this date at the Noonan School, Winchester, Mass.,

MARY L. KELLEY of 87 Sylvester Avenue

was elected to fill the vacancy in membership existing in this Precinct.

Attest:

(Signed) ELIZABETH C. McDONALD, *Chairman*
(Signed) CHAS. H. GALLAGHER, *Acting Clerk*

I, the undersigned, hereby accept the above election as a Town

Meeting Member of Precinct 6 in the Town of Winchester, Mass.
(Signed) MARY L. KELLEY

Town of Winchester, Mass.
Town Clerk's Office
Received and Filed
April 3, 1931
1h. 20m. P. M.
Mabel W. Stinson
Town Clerk

ADJOURNED REPRESENTATIVE TOWN MEETING

March 30, 1931

Pursuant to the vote of adjournment on March 23, 1931, the Town Meeting Members met in the Town Hall on Monday, March 30, 1931, notices having been sent by mail by the Town Clerk on March 24, 1931, to the two hundred and twenty-nine (229) Town Meeting Members and notices having been posted in each of the six precincts and on the bulletin board at the Town Hall and notice also advertised in the "Winchester Star".

A list of the duly qualified Town Meeting Members was used at the entrance to the meeting place and was in charge of Dwight D. Elliott and Fred H. Scholl, Election officers. The list contained the names of two hundred and twenty-nine (229) Town Meeting Members qualified to participate and vote in the Town Meetings in Winchester.

The Check List filed with the Town Clerk at the close of the meeting showed that one hundred and ninety-eight (198) Town Meeting Members attended the meeting.

The meeting was called to order by the Moderator, George B. Hayward, at 7.50 o'clock P.M.

Voted, That Article 5 be reconsidered in so far as it relates to the Contagious Disease account.

Vote: Yes, 140. No, 0.

Article 5. To raise and appropriate money to defray the expenses of the Town for the current financial year, and especially

for any of the following purposes, and determine in what manner the same shall be raised and through whom it shall be expended.

CONTAGIOUS DISEASES

Voted, That the sum of Twenty-five Hundred (2500) Dollars be appropriated in addition to the amount already appropriated for the expenses to be incurred by the Board of Health during the current year, under the provisions of Chapter 111 of the General Laws and Acts in amendment thereof, in making the provisions required by law for persons infected with smallpox or other diseases dangerous to the public health, and in making provision for the reception, care and treatment, by hospitals established in the vicinity of the Town, of persons who by misfortune or poverty require relief during temporary illness.

Voted, That Articles 31-32-33 be taken up and considered together.

Unanimous Vote.

Article 31. To see if the Town will construct a schoolhouse for secondary facilities; purchase original equipment and furnishings therefor; determine where and when such schoolhouse shall be constructed; authorize the Selectmen to acquire land therefor by eminent domain, purchase or otherwise; appropriate money for the purposes aforesaid or any of them and determine in what manner the money shall be raised and expended; authorize the borrowing of money therefor under the provisions of Chapter 279 of the Acts of 1928 and/or under any provisions of the General Laws; or take any action in the premises. (School Committee.)

Article 32. To see if the Town will appoint, or provide for the appointment, of a committee to investigate and consider the condition and needs of the High School and to bring in a report thereon with plans and recommendations, at a time to be designated, and appropriate money for the expenses of any such committee, or take any action in the premises. (Lorence M. Woodside and others.)

Article 33. To see if the Town will reconstruct or alter the High School building and/or construct an addition thereto; purchase additional equipment and furnishings therefor; authorize the Selectmen to acquire land therefor by eminent domain

purchase or otherwise; appropriate money for the purposes aforesaid, or any of them, and determine in what manner the money shall be raised and expended; authorize the borrowing of money and the issuance of obligations of the Town therefor under any provision of law; or take any action in the premises. (Lorence M. Woodside and others.)

Voted, That the following plan for increasing and improving the secondary school facilities be adopted.

1. The construction of an addition to the High School Building at a cost of approximately $120,000.
2. The alteration of the High School Building at a cost of approximately $30,000.00.
3. The enlargement of the High School lot by the addition of about 30,000 square feet at an estimated cost of $35,000.
4. The erection of a new school building for the seventh and eighth grades, at a cost of approximately $174,000, on a site to be determined by the Town Meeting Members.

The several provisions of this plan are interdependent, and affirmative action hereon shall be of no effect unless and until the site for the new schoolhouse shall be determined.

Vote: Yes, 173. No, 1.

Moved and Seconded, That this meeting determine the Main Street lot, so-called, as the site for the proposed new school building. (Offered by School Committee.)

Moved and Seconded, To amend by substitution. That this meeting determine the Country Day School lot, so-called, as the site for the proposed new school building. (Offered by School Committee.)

Moved and Seconded, To amend the motion by substituting the following:

That the Selectmen be and are hereby authorized and empowered, on behalf of the Town, to take by eminent domain or by purchase, or otherwise, for the purpose of erecting a schoolhouse thereon, the land in the Town described as follows:

That parcel of land in the town, containing approximately 126,000 square feet, bounded;

Southeasterly by Curtis Street and Pine Street;

Southwesterly on lands now or formerly of Nellie M. Hewitt,

Daniel W. Kimball and Loring P. Gleason, Trustee;
Northwesterly by Palmer Street; and
Northeasterly on the Palmer Street Playground and land now or formerly of Louise V. Bernnard;

That the Town Treasurer be and is hereby authorized and instructed, with the approval of the Selectmen to borrow a sum not exceeding two hundred thousand dollars ($200,000) under authority of Chapter 44 of the General Laws and to issue bonds or notes of the town therefor, to be payable in accordance with the provisions of Section 19 of said Chapter, so that the whole loan shall be paid in not more than twenty years from the date of issue of the first bond or note, and that the Town Treasurer be and hereby is authorized and instructed, with the approval of the Selectmen, to borrow a sum not exceeding one hundred thirty-five Thousand Dollars ($135,000) under authority of Chapter 279 of the Acts of 1928 and to issue bonds or notes of the Town therefor to be payable, in accordance with the provisions of said chapter, so that the whole loan shall be paid in not more than fifteen years from the date of issue of the first bond or note.

The proceeds of such bonds or notes to the amount of Three Hundred Thirty-five Thousand Dollars ($335,000), together with Twenty-one Thousand Five Hundred Dollars ($21,500) to be raised by the tax levy of the current financial year, are hereby appropriated as follows:

So much thereof as may be required therefor to be expended by the Selectmen for the purpose of acquiring the land hereby authorized to be taken, and the remainder to be expended by a Committee, to be appointed for the purpose, for the construction and original equipment and furnishing of a schoolhouse to be erected on said land. (Offered by Edward S. Larned.)

Motion of Edward S. Larned to substitute above motion was lost.

Vote: Yes, 3. No, 164.

Moved and Seconded, That both lots be voted on at the same time and that the preference of the meeting as between the Country Day School lot and the Main Street lot be determined by ballot. (Offered by Willard T. Carleton.)

Motion of Willard T. Carleton was lost.

Vote: Yes, 92. No, 94.

Moved and Seconded, To amend by substitution, That this meeting determine the Country Day School lot, so-called, as the site for the proposed new school building.

Motion to substitute "Country Day School lot" was lost.

Vote: Yes, 22. No, 164.

Voted, That this meeting determine the Main Street lot, so-called, as the site for the proposed new school building.

Vote: Yes, 175. No, 16.

Voted, That the Selectmen be and are hereby authorized and empowered, on behalf of the Town, to take by eminent domain or by purchase, or otherwise, for the purpose of erecting a school-house thereon, the land in the town described as follows:

Three lots now or formerly of Raymond M. Adams, Nora T McCarthy and the First Congregational Society, bounded together as follows:

Easterly by Main Street;

Southerly by land now or formerly of Violetta T. Brown and of John J. and Bernice M. Gorman;

Westerly by land of the Commonwealth of Massachusetts; and

Northerly by land now or formerly of Ida T. Ripley;

Containing approximately 59,300 square feet;

A triangular lot of land now or formerly of Eugenia Parker bounded:

Easterly by land now or formerly of Cora M. Morgan, and other land of the said Eugenia Parker about 265 feet;

Southerly by other land of said Eugenia Parker about 167 feet, and

Northerly by land of the Commonwealth of Massachusetts, about 312.50 feet;

Containing approximately 22,200 square feet;

Land heretofore taken by the Commonwealth of Massachusetts by its Metropolitan Park Commission, bounded:

Easterly by land of the Unitarian Society, land now or formerly of Ida T. Ripley, the three lots herein first described, land now or formerly of John J. and Bernice M. Gorman and the end of Warwick Place;

Southerly by land now or formerly of Cora M. Morgan;

Southeasterly and Southerly by land now or formerly of Eugenia Parker;

Westerly by a line parallel with and 35 feet distant Easterly from the Easterly exterior line of the Mystic Valley Parkway;

Containing approximately 82,000 square feet;

and for the purpose of enlarging the present high school lot,

Three lots of land now or formerly of Jonas A. Laraway, George W. Blanchard and Henry G. Ray, and parts of two lots now or formerly of William W. and Frances W. Hill and Sarah A. Kendall, containing approximately thirty thousand (30,000) square feet, and bounded together by a line which begins at the Southwesterly corner of the present high school lot, and runs Southeasterly by the Northeasterly line of Main Street to the division line between a parcel of land now or formerly of Jonas A. Laraway and a parcel formerly of John A. LeClair and now of said Laraway; thence turning runs Northeasterly by said division line to land of William W. and Frances W. Hill; thence turning runs Southeasterly by said land formerly of LeClair to the Southeasterly corner thereof; thence turning runs Northeasterly over said Hill land and land now or formerly of Sarah A. Kendall to the Southwesterly corner of land now or formerly of Henry G. Ray; thence turning runs slightly more Southerly by the division line between said Ray land and said Kendall land to Washing street; thence turning runs by the Southwesterly line of Washington Street, to the high school lot and thence turning runs by the Southerly line of said high school lot to the point of beginning;

That the Town Treasurer be and is hereby authorized and instructed, with the approval of the Selectmen, to borrow a sum not exceeding One Hundred Fifty Thousand Dollars ($150,000) under authority of Chapter 279 of the Acts of 1928 and to issue bonds or notes of the Town therefor, to be payable, in accordance with the provisions of said Chapter so that the whole loan shall be paid in not more than fifteen years from the date of issue of the first bond or note, and that the proceeds of such bonds or notes to the amount of One Hundred and Fifty Thousand Dollars

($150,000), together with Fifteen Thousand Dollars ($15,000) to be raised by the tax levy of the current financial year, are hereby appropriated to be expended by a committee, to be appointed for the purpose, for the construction of a schoolhouse to be erected on the land hereinbefore first described;

That the Town Treasurer be and is hereby authorized and instructed, with the approval of the Selectmen, to borrow a sum not exceeding One Hundred and Ninety-seven Thousand Dollars ($197,000) under authority of Chapter 44 of the General Laws and to issue bonds or notes of the town therefor, to be payable in accordance with the provisions of Section 19 of said chapter, so that the whole loan shall be paid in not more than twenty years from the date of issue of the first bond or note, and that the proceeds of such bonds or notes to the amount of One Hundred and Ninety-seven Thousand Dollars ($197,000) together with eight Thousand Dollars ($8,000) to be raised by the tax levy of the current financial year, are hereby appropriated as follows:

So much thereof as may be required therefor to be expended by the Selectmen for the purpose of acquiring the land hereby authorized to be taken, not exceeding one hundred twenty thousand dollars ($120,000) to be expended by said committee for the construction of an addition to the present High School Building, whereby the floor space thereof will be increased, and the remainder or so much thereof as may be necessary therefor to be expended by said Committee, in addition to the amounts hereinbefore authorized, for the construction of said school house; and that the sum of thirty thousand dollars ($30,000) is hereby transferred from the Excess and Deficiency Account and appropriated to be expended by said Committee in making alterations and improvements in the present High School Building.

Vote: Yes, 189. No, 0.

The Moderator declared the vote unanimous.

Voted, That a Committee is hereby established to be known as the "School Building Committee of 1931" and hereinafter called "The Committee", to consist of seven qualified voters of the town, six to be appointed by the Moderator, and one by and from the members of the School Committee.

No member of the Committee shall have any financial interest,

directly or indirectly in the work hereby committed to it, or in any contract relating thereto.

If the member appointed by the School Committee shall cease to be a member of the School Committee, he shall cease to be a member of "the Committee". If the School Committee member shall thus or otherwise cease to be a member of "the Committee", the vacancy shall be filled by choice of the School Committee. Other vacancies shall be promptly filled by the remaining members of the Committee.

The Committee is hereby authorized and empowered to procure, determine and approve plans for and to construct, an alteration of and an addition to the present High School building, and a school house upon the land on the Westerly side of Main Street, the acquisition of which has been authorized at this meeting, for the accommodation of the public school pupils of the seventh and eighth grades, and for such purpose to expend so much of the money appropriated for each of said purposes as may be necessary, and to make and execute, on behalf of the town, all contracts pertaining to the same.

The Committee shall keep a record of its proceedings, and on completion of the work under its charge, file a report in writing in the office of the Town Clerk, with a detailed statement of receipts and expenditures in relation thereto.

Committee: Appointed by Moderator:

Robert M. Stone	Caroline S. Fitts
Frank W. Howard	Richard Parkhurst
James C. McCormick	Harold V. Farnsworth

Appointed by and From School Committee:

Edward A. Tucker

Voted, That the meeting be now dissolved.

The meeting dissolved at 10.40 o'clock P. M.

Attest: MABEL W. STINSON
Town Clerk

INSURANCE COMMITTEE

Appointed by Moderator:	George S. Tompkins
Appointed by Selectmen:	Vincent P. Clarke
Ex-Officio: Town Treasurer:	Harrie Y. Nutter

FINANCE COMMITTEE

1931—1932

Finance Committee appointed by the Chairman and Secretary of the previous Finance Committee and the Moderator on April 18, 1931:

Albert K. Comins
Frank E. Crawford
Frederick B. Craven
Allan R. Cunningham
Edward J. Dineen
George W. Franklin
Ernest Keepers
Harry A. Lindmark
Harrison F. Lyman
Henry J. Maguire
G. Russell Mann
Geoffrey C. Neiley
J. Frank Tuttle
Donald R. Waugh
Alfred J. White

Precinct 4

Winchester, Mass., May 27, 1931

Miss Mabel W. Stinson,
Town Clerk,
Winchester, Mass.
Dear Madam:

In accordance with the provisions of Section 7, Chapter 167, Acts of 1928, we hereby certify that at a meeting of the elected Town Meeting Members of Precinct 4 held this date at the Wyman School, Winchester, Mass.,

LEWIS L. WADSWORTH of 17 Sheffield West, Winchester, Mass.

was elected to fill the vacancy in membership existing in this Precinct. Attest:

(Signed) ARTHUR A. KIDDER, *Chairman*
(Signed) GEORGE W. FITCH, *Clerk*

I, the undersigned, hereby accept the above election as a Town

Meeting Member of Precinct 4 in the Town of Winchester, Mass.
(Signed) LEWIS L. WADSWORTH

Town of Winchester, Mass.
Town Clerk's Office
Received and Filed
May 28, 1931
2h. 25m. P. M.
Mabel W. Stinson
Town Clerk

Precinct 6

87 Sheridan Circle,
Winchester, Mass., June 1, 1931

Miss Mabel W. Stinson, Town Clerk,
Town Hall,
Winchester, Mass.
Dear Madam:

I accept the appointment as a member of the Finance Committee.

I hereby tender my resignation as Town Meeting Member from Precinct 6.

Yours very truly,
(Signed) EDWARD J. DINEEN

Town of Winchester, Mass.,
Town Clerk's Office
Received and Filed
June 2, 1931
1h. 55m. P. M.
Mabel W. Stinson
Town Clerk

Town of Winchester,
Middlesex County, Massachusetts
June 15, 1931

Miss Mabel W. Stinson,
Town Clerk,
Winchester, Mass.
Dear Madam:

In accordance with the provisions of Section 7, Chapter 167,

Acts of 1928, we hereby certify that at a meeting of the elected Town Meeting Members of Precinct 6 held this date at the Noonan School, Winchester, Mass.,

BENJAMIN F. CULLEN of 7 Russell Road

was elected to fill the vacancy in membership existing in this Precinct.

Attest:

(Signed) ELIZABETH C. McDONALD, *Chairman*

(Signed) LUKE P. GLENDON, *Clerk*

I, the undersigned, hereby accept the above election as a Town Meeting Member of Precinct 6, in the Town of Winchester, Mass.

(Signed) BENJAMIN F. CULLEN

Town of Winchester, Mass.
Town Clerk's Office
Received and Filed
June 25, 1931
8h. 25m. A. M.
Mabel W. Stinson
Town Clerk

Precinct 2

Winchester, Mass., June 15, 1931

The Town Clerk,
Winchester, Mass.
Dear Miss Stinson:

I regret that our impending removal from Winchester necessitates my resigning as Town Meeting Member.

Yours very truly,

(Signed) DORIS von VITTINGHOFF

Winchester, Mass., June 30, 1931

Miss Mabel W. Stinson, Town Clerk,
Winchester, Mass.
Dear Madam:

In accordance with the provisions of Section 7, Chapter 167, Acts of 1928, we hereby certify that at a meeting of the elected

Town Meeting Members of Precinct 2 held this date at the Town Hall, Winchester, Mass.,

BESSIE M. FOREMAN of 22 Nelson Street

was elected to fill the vacancy in membership existing in this Precinct. 21 Town Meeting Members were present.

Attest:

(Signed) JAMES W. RUSSELL, *Chairman*

(Signed) FRANCES R. WILLIAMS, *Clerk*

I, the undersigned, hereby accept the above election as a Town Meeting Member of Precinct 2, in the Town of Winchester, Mass.

(Signed) BESSIE M. FOREMAN

Town of Winchester, Mass.
Town Clerk's Office
Received and Filed
July 1, 1931
3h. 10m. P. M.
Mabel W. Stinson
Town Clerk

Precinct 3

Wakefield, Mass., September 1, 1931

Miss Mabel W. Stinson, Town Clerk,
Winchester, Massachusetts.
Dear Madam:

I wish to present my resignation as town meeting member from Precinct Three. Very truly yours,

(Signed) ALBERT K. COMINS

Town of Winchester, Mass.
Town Clerk's Office
Received and Filed
Sept. 2, 1931
8h. 25m. A. M.
Mabel W. Stinson
Town Clerk

Miss Mabel W. Stinson, Town Clerk,
Winchester, Mass.,
Dear Madam:

In accordance with the provisions of Section 7, Chapter 167,

Acts of 1928, we hereby certify that at a meeting of the elected Town Meeting Members of Precinct 3, held this date at the Mystic School Building, Winchester, Mass.,

JAMES O. MURRAY of 10 Crescent Road

was elected to fill the vacancy in membership existing in this Precinct.

Attest:

(Signed) CHARLES R. MAIN, *Chairman*

(Signed) H. C. SANBORN, *Clerk Pro Tem*

I, the undersigned, hereby accept the above election as a Town Meeting Member of Precinct 3 in the Town of Winchester, Mass.

(Signed) JAMES O. MURRAY

Town of Winchester, Mass.
Town Clerk's Office
Received and Filed
Sept. 11, 1931
3h 10m. P. M.
Mabel W. Stinson
Town Clerk

SPECIAL REPRESENTATIVE TOWN MEETING

September 14, 1931

Pursuant to the Warrant of the Selectmen served according to law upon the inhabitants of the Town of Winchester by William H. Rogers, Constable of said Town, notices having been sent by mail by the Town Clerk seven days before the day of the meeting to the Town Meeting Members elected and qualified to act in Town Meetings in Winchester, the Town Meeting Members met in the Town Hall in said Town on Monday, September 14, 1931, at 7.45 o'clock in the eveing.

A list of the duly qualified Town Meeting Members was used at the entrance to the meeting place and was in charge of Fred H. Scholl and Dwight D. Elliott, Election Officers. The list contained the names of two hundred and thirty-one (231) Town Meeting Members qualified to participate and vote in Town Meetings in Winchester.

The Check List filed with the Town Clerk at the close of the meeting showed that one hundred and thirty-seven (137) members attended the meeting.

The meeting was called to order by George B. Hayward, Moderator, at 7.52 o'clock P. M.

The Moderator read the Warrant and the Constable's Return of the Warrant, including all the Articles in the Warrant.

Copies of the Warrant were mailed to each of the Members by the Town Clerk seven days before the day of the meeting.

The following persons were appointed as Tellers and were duly sworn by the Moderator:

J. Churchill Hindes	Harrie Y. Nutter
Harold S. Fuller	George T. Davidson

Article 1. To hear and act upon report of the "School Building Committee of 1931."

Voted, That the report of the School Building Committee of 1931, as printed, be received.

Voted, That Articles 2-3-4-5 be now taken up and considered together.

Article 2. To see if the Town will appropriate a sum of money, in addition to the money appropriated at the last annual town meeting, for the construction of an addition to the present high school building, and/or appropriate money for original equipment and furnishings of said addition, and determine in what manner the money shall be raised and expended, or take any action in the premises.

Article 3. To see if the town will raise and appropriate a sum of money, in addition to the money appropriated at the last annual town meeting, for making alterations and improvements in the high school building, and determine in what manner the money shall be raised and expended, or take any action in the premises.

Article 4. To see if the town will raise and appropriate a sum of money, in addition to the money appropriated at the last annual town meeting, for the construction of a school house on the land on the westerly side of Main Street authorized at said meeting to be taken therefor, and/or appropriate money for original equipment and furnishings therefor, and determine in

what manner the money shall be raised and expended, or take any action in the premises.

Article 5. To see if the town will authorize the installation of a sprinkler system in the high school building and/or the proposed addition thereto, appropriate money therefor and determine in what manner the money shall be raised and expended, or take any action in relation thereto.

Voted, That the sum of Ten Thousand Dollars ($10,000) be transferred from the Excess and Deficiency Account and appropriated to be expended by the School Building Committee of 1931, for the purpose of making alterations and improvements in the present High School Building, in addition to the amount transferred from said account and appropriated for said purpose by vote of the last annual town meeting, any remaining portion of said sum to be used for original equipment and furnishings of the new rooms to be provided by such alterations.

Vote: Yes, 122. No, 0.

Voted, That, in addition to the amounts appropriated at the last annual town meeting for the construction of an addition to the present High School building and the construction of a new school house on land on the Westerly side of Main Street, there be now appropriated, the sum of forty thousand dollars ($40,000) for said purposes and for original equipment and furnishings of said addition and/or said new school house; that the School Building Committee of 1931 expend such portion of said sum as it may deem desirable, for the construction of such addition and new school house, and any remaining portion of said sum for such equipment and furnishings; and that to meet this appropriation the Town Treasurer be and is hereby authorized and instructed, with the approval of the Selectmen to borrow a sum not exceeding forty thousand dollars ($40,000) under authority of Chapter 44 of the General Laws and to issue bonds or notes of the town therefor, to be payable in accordance with the provisions of Section 19 of said Chapter, so that the whole loan shall be paid in not more than twenty years from the date of issue of the first bond or note.

Vote: Yes, 125. No, 4.

Article 6. To see if the town will appropriate money for

grading and otherwise improving the land on the westerly side of Main Street, authorized at the last annual meeting to be taken for the construction of a school house thereon, and determine in what manner the money shall be raised and expended, or take any action in relation thereto.

Voted, That consideration of Article 6 be indefinitely postponed.

Article 7. To see if the town will accept a deed and conveyance from Charles H. Symmes of approximately 22,777 square feet of land on the easterly side of the location of the Woburn branch of the Boston and Maine Railroad, adjacent to land owned by the town, or do anything in relation thereto.

Voted, That a deed to be executed by Charles H. Symmes conveying to the Town of Winchester, Massachusetts approximately 22,777 square feet of land bounded and described as follows:

> Beginning at a stone bound at an angle in the Easterly line of the location of the Woburn Branch of the Boston and Maine Railroad, distant two hundred two and 49-100 (202.49) feet Southeasterly from a stone bound at the intersection of said line of said location, land of Beggs and Cobb and land of the Town of Winchester, the line runs North 78 degrees 49 min. 30 sec. West, eighteen and 93-100 (18.93) feet to a stone bound; thence South 18 degrees 39 min. 10 sec. East, one hundred sixteen and 12-100 (116.12) feet to a stone bound; thence North 58 degrees 14 min 20 sec. East, eight and 45-100 (8.45) feet to a stone bound; thence South 18 degrees 37 min. 40 sec. East, two hundred fifty-two and 59-100 (252.59) feet to an iron pipe; all of said courses being by the aforesaid line of said location; thence North 8 degrees 15 min. 10 sec. East, two hundred sixty-four (264) feet; and North 61 degrees, 00 min. 40 sec. West, one hundred sixty-five (165) feet on land of the grantee, to the point of beginning,

be accepted for park purposes, and that the sum of Ten Dollars ($10.00) be transferred from Excess and Deficiency Account for said purpose to be expended under the direction of the Park Commissioners.

Vote passed unanimously.

Voted, That the Town Clerk be instructed to send a letter to

Charles H. Symmes expressing the appreciation of the Town of Winchester for his generosity in giving to the Town the land referred to in the previous vote.

Robert H. Sullivan, Edward G. MacDonald and John S. Blank served as Election Officers on the check lists of all the voters of of the Town at the entrance to the Town Hall, having been duly sworn by the Town Clerk prior to the Town Meeting.

Voted, That the meeting be now dissolved.

Meeting dissolved at 8.25 o'clock P. M.

Attest:

MABEL W. STINSON
Town Clerk

Precinct 5

Boston, Mass., October 2, 1931

Miss Mabel Stinson,
Town Clerk,
Winchester, Mass.
Dear Miss Stinson:

I hereby resign as Town Meeting Member from Precinct Five.

Very truly yours,
(Signed) J. F. TUTTLE

Town of Winchester, Mass.
Town Clerk's Office
Received and Filed
Oct. 3, 1931
8h. 25m. A. M.
Mabel W. Stinson
Town Clerk

Precinct 5

Winchester, Mass., October 14, 1931

Miss Mabel W. Stinson,
Town Clerk,
Winchester, Mass.
Dear Madam:

In accordance with the provisions of Section 7, Chapter 167, Acts of 1928, we hereby certify that at a meeting of the elected

Town Meeting Members of Precinct 5, held this date at the Town Hall, Winchester, Mass.,

AUGUSTUS J. BOYDEN of 6 Central Street

was elected to fill the vacancy in membership existing in this Precinct.

Attest:
(Signed) FRANK E. ROWE, *Chairman*
(Signed) MARY W. CARPENTER, *Clerk*

I, the undersigned, hereby accept the above election as a Town Meeting Member of Precinct 5 in the Town of Winchester, Mass.

(Signed) AUGUSTUS J. BOYDEN

Town of Winchester, Mass.
Town Clerk's Office
Received and Filed
Oct. 20, 1931
8h. 35m. A. M.
Mabel W. Stinson
Town Clerk

SPECIAL REPRESENTATIVE TOWN MEETING

October 22, 1931

Pursuant to the Warrant of the Selectmen served according to law upon the inhabitants of the Town of Winchester by William H. Rogers, Constable of said Town, notices having been sent by the Town Clerk seven days before the day of the meeting to the Town Meeting Members elected and qualified to act in Town Meetings in Winchester, the Town Meeting Members met in the Town Hall in said Town on Thursday, October 22, 1931 at 7.45 o'clock in the evening.

A list of the qualified Town Meeting Members was used at the entrance to the meeting place and was in charge of Fred H. Scholl and Edward G. MacDonald, Election Officers, who had been duly sworn in as Election Officers by the Town Clerk, prior to the meeting. The list contained the names of two hundred and thirty-two (232) Town Meeting Members qualified to participate and vote in Town Meetings in Winchester.

The Check List filed with the Town Clerk at the close of the meeting showed that one hundred forty-eight Members attended the meeting.

The meeting was called to order by the Moderator, George B. Hayward, at 7.51 o'clock P. M.

The Moderator read the Warrant and the Constable's Return of the Warrant, omitting the reading of the Articles in the Warrant, which it was voted need not be read.

Copies of the Warrant were mailed to each of the Town Meeting Members by the Town Clerk seven days before the day of the meeting.

The following persons were appointed as Tellers and were duly sworn by the Moderator:

J. Churchill Hindes	Harrie Y. Nutter
James W. Russell	George T. Davidson

Article 1. To see if the Town will rescind its action taken at the last annual representative town meeting, whereby it appropriated seventeen thousand dollars ($17,000) to be expended by the Selectmen together with sums to be allotted by the Division of Highways of the State Department of Public Works and by the County Commissioners, for the repair and alteration of High Street and the payment of land damages, if any, occasioned thereby.

Voted, That the action taken at the last annual representative town meeting whereby seventeen thousand dollars ($17,000) was appropriated to be expended by the Selectmen together with sums to be allotted by the Division of Highways of the State Department of Public Works and by the County Commissioners, for the repair and alteration of High Street and the payment of land damages, if any, occasioned thereby, is hereby rescinded.

Vote: Yes, 143. No, 0.

Article 2. To raise and appropriate money, in addition to amounts heretofore appropriated, to defray expenses of the town for the current financial year, and especially for either of the following purposes, and determine in what manner the same shall be raised and through whom it shall be expended.

Highways and Bridges
Public Welfare

Voted, That the sum of fifty-five hundred dollars ($5500) be transferred from Excess and Deficiency account and appropriated, in addition to the amounts heretofore appropriated, to be expended by the Selectmen for construction and reconstruction of public ways and sidewalks and for purposes incidental to or connected with the construction, protection, care and maintenance of ways and bridges.

Article 3. To see if the Town will appropriate money for grading and otherwise improving the land between Main Street and the Mystic Valley Parkway, authorized at the last annual meeting to be taken for the construction of a school house thereon, and determine in what manner the money shall be raised and expended, or take any action in relation thereto.

Voted, That the sum of fifteen hundred dollars ($1500) be transferred from Excess and Deficiency account and appropriated, to be expended under the direction of the "School Building Committee of 1931" for grading and otherwise improving the land between Main Street and the Mystic Valley Parkway, authorized at the last annual meeting to be taken for the construction of a school house thereon.

Vote: Yes, 134. No, 0.

Voted, That Articles 4 and 5 be now taken up and considered together.

Article 4. To see if the town will accept the layout of a town way from Sherwood Road to Pierrepont Road, substantially in the location of the private way known as Allen Road as made and reported by the Selectmen, under the provisions of law relating to the assessment of betterments and raise and appropriate money for the construction thereof, and for land damages.

Article 5. To see if the town will accept the layout of a town way from Sargent Road to Ledyard Road, substantially in the location of the private way known as Sherwood Road, as made and reported by the Selectmen, under the provisions of law relating to the assessment of betterments and raise and appropriate money for the construction thereof and for land damages.

The Committee on Names reported that the name of Allen Road is approved by them.

Voted, That the reading of the report of the Selectmen con-

taining the laying out of Allen Road as a town way, now in the hands of the Moderator, be dispensed with.

Voted, That the laying out of a town way from Sherwood Road to Pierrepont Road, substantially in the location of the private way known as Allen Road, as made and reported by the Selectmen, under the provisions of law relating to the assessment of betterments, be accepted.

The Committee on Names reported that the name of Sherwood Road is approved by them.

Voted, That the reading of the report of the Selectmen containing the laying out of Sherwood Road as a Town way, now in the hands of the Moderator, be dispensed with.

Voted, That the laying out of a town way from Sargent Road to Ledyard Road, substantially in the location of the private way known as Sherwood Road, as made and reported by the Selectmen, under the provisions of law relating to the assessment of betterments, be accepted.

Voted, That the sum of ten thousand dollars ($10,000) be transferred from Excess and Deficiency accounts and appropriated to be expended by the Selectmen, for the construction of Allen Road and Sherwood Road and for the payment of land damages, if any, occasioned thereby.

Vote: Yes, 143. No, 0.

Article 6. To see if the town will amend the Zoning By-Law by changing or altering the map incorporated in and made a part of said By-Law and the districts indicated and identified thereon, in any or all of the following respects:

a. By changing from a business district to a general residence district the parcel of land bounded northerly by Harvard Street and easterly by Washington Street, as shown on said map in black shading.

b. By changing from a business district to a general residence district, the parcel of land bounded southerly by Harvard Street, easterly by Washington Street and northerly by Irving Street, as shown on said map in black shading.

c. By changing from a business district to a general residence district, the parcel of land bounded southerly by Irving Street

and easterly by Washington Street, as shown on said map in black shading.

d. By changing from a business district to a general residence district, the parcel of land bounded northerly by Forest Street and easterly by Washington Street, as shown on said map in black shading.

e. By changing from a business district to a general residence district, the parcel of land bounded southerly by Forest Street and easterly by Washington Street, as shown on said map in black shading.

f. By changing from a business district to a general residence district the strip of land 150 feet wide, bounded westerly by Washington Street and extending from a point at or near the bridge over the Aberjona River northerly to the Woburn line, as shown on said map in black shading.

g. By changing from industrial, single residence and business districts, respectively, to a general residence district, the parcel of land bounded easterly by Washington Street, southerly by the Aberjona River, westerly by a line drawn parallel with and distant 150 feet westerly from the westerly line of said Washington Street, and northerly by the Woburn line;

or take any other action respecting the zoning of or the application of the Zoning By-Law to the aforesaid premises or parcels of land or any of them. (Planning Board.)

Voted, That the report of the Planning Board be received and placed on file.

Affidavit of giving of Public Notice of proposed amendment to the Winchester Zoning By-Law as filed with the Town Clerk by the Planning Board on October 20, 1931 was read by the Moderator.

(*a*)

Voted, That the Town's Zoning By-Law be and is hereby amended by altering the zoning map therein referred to so that the land at the Southwesterly corner of Harvard Street and Washington Street indicated and defined on said map as a business district, shall hereafter be a general residence district.

Vote: Yes, 136. No, 0

(*b*)

Voted, That the Town's Zoning By-Law be and is hereby amended by altering the zoning map therein referred to so that the land bounded Northerly by Irving Street, Easterly by Washington Street, Southerly by Harvard Street and Westerly by the Semi Residence District, indicated and defined on said map as a business district shall hereafter be a general residence district.

Vote: Yes, 134. No, 0.

(*c*)

Voted, That the Town's Zoning By-Law be and is hereby amended by altering the zoning map therein referred to so that the land at the Northwesterly corner of Irving Street and Washington Street indicated and defined on said map as a business district shall hereafter be a general residence district.

Vote: Yes, 135. No, 0.

(*d*)

Voted, That the Town's Zoning By-Law be and is hereby amended by altering the zoning map therein referred to so that the land on the Southwesterly corner of Forest Street and Washington Street indicated and defined on said map as a business district shall hereafter be a general residence district.

Vote: Yes, 134. No, 0.

(*e*)

Voted, That the Town's Zoning By-Law be and is hereby amended by altering the zoning map therein referred to so that the land at the Northwesterly corner of Forest Street and Washington Street indicated and defined on said map as a business district shall hereafter be a general residence district.

Vote: Yes, 132. No, 0.

(*f*)

Voted, That the Town's Zoning By-Law be and is hereby amended by altering the zoning map therein referred to so that all that strip of land on the Easterly side of Washington Street

between a point at or near the bridge over the Aberjona River and the Woburn line indicated and defined on said map as a business district shall hereafter be a general residence district.

Vote: Yes, 135. No, 0.

(*g*)

Voted, That the Town's Zoning By-Law be and is hereby amended by altering the zoning map therein referred to so that the land bounded Easterly by Washington Street, Southerly by the Aberjona River, Westerly by a line parallel with and distant 150 feet Westerly from the Westerly exterior line of said Washington Street and Northerly by the Woburn line indicated and defined on said map as included in an industrial district, a single residence district and in part as a business district, shall hereafter be a general residence district.

Vote: Yes, 134. No, 0. (*See page 110).

Article 7. To see if the Town will amend section 163 of the Building Laws so that the use of fire resistive material, instead of incombustible material, will or may be permitted in the repair or removal of roofs of buildings in the First Building District. (Jonas A. Laraway and others.)

Moved and Seconded, That Section 163 of the Building Laws be and is hereby amended by inserting after the words "except that" in the last sentence of the first paragraph, the following:

"in the repair or renewal of roofs of buildings in the first building district which on September 1, 1920 were not covered with slate, iron, tin, gravel or other incombustible material, fire resistive material may be used, and that"

so that said first paragraph of said section will read as follows:

"Section 163. The roof or every building hereafter constructed within the First Building District shall be covered with slate, iron, tin or gravel, or other incombustible material. The roof of every building hereafter constructed in the Second Building District, except one and two family houses, private stables, and barns of third class construction shall be covered with fire resistive material, if such roof is within 50 feet of the roof of another building. Repairs and renewals of roofs of such buildings heretofore constructed shall be subject to the above requirements

except that in the repair or renewal of roofs of buildings in the First Building District which on September 1, 1920 were not covered with slate, iron, tin, gravel or other incombustible material, fire resistive material may be used, and that such repairs and renewals or a succession thereof which do not involve in the aggregate the relaying of more than 1-3 of the covering may be of the same material as the existing covering."

The question was put to the meeting by the Moderator and, as it was impossible to determine the result of the vote thereon, by permission of the meeting, and before the question was again put, the question was open for further discussion.

The question was again put to the meeting and the motion was lost by a vote of Yes 61, and No, 66.

Article 8. To see if the town will authorize the release and conveyance to Eugenia Parker of any portion or portions of that parcel of land, containing approximately 22,000 square feet, taken from her by the Selectmen on behalf of the Town under authority of a vote passed at the last annual town meeting authorizing the acquisition of land on the westerly side of Main Street and land adjacent to the Mystic Valley Parkway for the purpose of erecting a schoolhouse thereon, or will take any action in relation to said land so taken from Eugenia Parker.

A letter from the School Building Committee of 1931 to the Board of Selectmen was read stating that "in the opinion of the School Building Committee of 1931, the southeasterly corner, comprising approximately 2110 square feet of land taken from Eugenia Parker on behalf of the Town, is no longer required for pul lic purposes, and the Committee has no objection to its release to Miss Parker as a part of the settlement with her for her damages on account of the taking of her land."

Voted, That the Selectmen are hereby authorized and empowered, in behalf of the Town, to release and convey to Eugenia Parker, in their discretion, approximately 2110 square feet of the Southeasterly corner of the land taken from her by the Selectmen's Order of Taking dated June 15, 1931, for the sum of One Dollar ($1.00), as a part of the settlement of the damages sustained by her by reason of said taking.

The land so to be released and conveyed is bounded South-

easterly sixty-five (65) feet and Southwesterly sixty-five (65) feet by land of said Eugenia Parker and Northwesterly ninety (90) feet more or less by the remaining portion of the land taken from her as aforesaid.

Vote: Yes, 122. No, 0.

Robert H. Sullivan and John S. Blank served as Election Officers on the check lists of all the voters of the Town at the entrance to the Town Hall, having been duly sworn by the Town Clerk prior to the meeting.

Voted, That the meeting be now dissolved.

Meeting dissolved at 10.33 o'clock P. M.

Attest:

MABEL W. STINSON
Town Clerk

***Article 6**—(*a to g*)

Amendment to Zoning By-Law under Article 6 of the Warrant, was adopted by the Town of Winchester, Mass., at the Special Representative Town Meeting of October 22, 1931, approved by the Attorney General of Massachusetts on December 8, 1931, advertised in the "Winchester Star" of December 18-25, 1931, and January 1, 1932, and in force January 2, 1932.

MARRIAGES

Marriages registered during the year ending December 31, 1931.

Date		Name	Residence
Jan.	3	James Joseph Fitzgerald, Jr.	Winchester
		Mary Elizabeth Lyons	Boston
	6	Sten Tullberg	Winchester
		Vera Flamina Lang	Winchester
	11	Vincent Ciarfella	Winchester
		Stella Gilda Caterino	Wakefield
	11	Stephen Earl Bissett	Watertown
		Florence Eleanor Bishop	Winchester
	12	Fred Cronhimer	Fitchburg
		Barbara Begien	Winchester
Feb.	2	Freeland Eaton Hovey	Winchester
		Bertha May Patterson	Boston
	5	Charles George Wright	Arlington
		Pauline Catherine Kemery	Winchester
	7	Ralph Emerson Stevens	Belmont
		May Frances Lees	Boston
	14	Francis Michael Montague	Winchester
		Gertrude Marguerite Murphy	Medford
	15	Edmund Coffey	Medford
		Mary Ellen Hunt	Winchester
Mar.	2	John J. Foley	Winchester
		Katherine R. Mahoney	Stoneham
	10	Henry Covington Rixford	San Francisco, Calif.
		Virginia Phoebe Carrier	Winchester
	27	Samuel S. McNeilly	Winchester
		Dorothy Bond	Winchester
	28	Theodore King Babcock	Cambridge
		Barbara Hitchcock	Winchester
Apr.	4	Harold Verner Ekstrom	Woburn
		Signe Teresa Ingeborg Carlson	Winchester
	4	James Luther Fitch	Winchester
		Barbara Eunice Hosmer	Arlington
	5	Almond Perley Hill	Winchester
		Edith Elizabeth Conley	Winchester
	11	Anders Idof Johnson	Malden
		Louise Johanna Hermanson	Winchester
	14	George Weston Stetson	Cambridge
		Marion Evelyn Smith	Winchester
	19	Walter Sweet Stewart	Winchester
		Ann Florence Harrington	Medford
	25	Stephen Webber Ryan	Winchester
		Priscilla Chapman	Winchester
	26	James Norborth Smith	Winchester
		Mary Isabell Gerrior	Winchester
May	11	John Alexander McLean	Winchester
		Ella Maybelle Swan	Winchester
	21	Albert Arthur Roberts	Winchester
		Hazel Violet Allison	Wakefield
	24	Harold Oron Elliott	Medford
		Edith Biswanger	Medford
	25	Nicholas Robert Voorhis	Cambridge
		Virginia Warren	Winchester

Date		Name	Residence
May	29	Abbott L. Deroo	Winthrop
		Kathryn Hoey	Reading
June	1	Joseph Paul Conley	Winchester
		Anna Teresa Lynch	Woburn
	3	Borge Natanael Carlson	Winchester
		Hildegarde Marie Carlson	Winchester
	4	Joseph Clifton Gray	Detroit, Michigan
		Margaret Loring Bradlee	Winchester
	5	John Ernest Morgan	Winchester
		Mary Agnes Brown	Winchester
	6	Samuel Collyer Hoagland, 2nd	South Orange, N. J.
		Virginia Hart	Winchester
	6	Alvan George Smith	Medford
		Alice Stuart Mitchell	Winchester
	6	Albert Johnson	Joliet, Illinois
		Alice Ann Fenton	Winchester
	7	Timothy Edward Young	Woburn
		Anna Barbara Foley	Winchester
	7	Angus Bernard McFeeley	Winchester
		Frances Loret Roome	Everett
	8	Evan Daniel Brown	North Hampton, N. H.
		Edith Winifred Pelton	Winchester
	13	Vito Scaturro	Winchester
		Antoinette Rose Torrisi	Lawrence
	13	Frederick Manley Ives, Jr.	Winchester
		Aleda Goddu	Winchester
	13	Leslie Mason Stewart	Winchester
		Reina Eton Alba Lavers	Somerville
	14	Lucio Agri	Winchester
		Angelina Cabone	Boston
	16	John Joseph Russell	West Medford
		Esther Lydia Mills	Winchester
	17	Edward Paul LaDelfe	Woburn
		Catherine Mary Geoghegan	Winchester
	20	Jerome Bailey Foster	Winchester
		Margaret Cox	Winchester
	20	William Leonard Stevens, Jr.	Winchester
		Mary Elizabeth Emerson	Cambridge
	21	Herbert Stanley Mullen	Winchester
		Claire Elizabeth Hodgkins	Woburn
	26	Jay Charles Whitehair	Cleveland, Ohio
		Janet McKenzie	Winchester
	27	Tore Helmer Sigvard Johnson	Burlington
		Dagny Martha Axilia Olofson	Winchester
	27	Willard Egbert Robinson	Winchester
		Margaret Gertrude Allen	Arlington
	27	Hubert Judson Bainton	Norwood
		Edith Dorothy Gardner	Norwood
	27	Lane Cook Ash	Winchester
		Esther Hollins	Winchester
	28	Charles Francis O'Donnell	St. George, N. Y
		Vincenya Rallo	Winchester
	28	Alphonsus Miles MacDonald	Dorchester
		Anna Mary MacPhee	Winchester
	29	John Joseph Tansey	Winchester
		Ruth Esther Poland	Winchester

Date		Name	Residence
June	30	Lyndon Barker Burnham	Winchester
		Annette Van Renssellaer Lansing	Great Barrington
July	3	Augustine Gabriel Pistorino	Winchester
		Edith May Riddle	Winchester
	4	Everett C. Tileston	Arlington
		Nancy M. Wilson	Winchester
	4	George Louis Tomlinson	Winchester
		Irene Leona Fortier	Barre, Vt.
	6	Ralph H. Warren	Melrose
		Dorothy E. Drew	Winchester
	14	Ronald Joseph McLaughlin	Medford
		Alicia Gorman	Winchester
	19	Felix Remi Rainville	Stoneham
		Anne Catherine Poland	Winchester
	25	Robert William Allen	Woburn
		Margaret Mary Gleason	Winchester
	26	Frank W. Townes	Boston
		Marion M. Jones	Boston
Aug.	1	LeRoy Crosby Milliken	New York, N. Y.
		Marion Harlan Breen	Winchester
	3	Howard George Goodrow	Malden
		Margaret Louise Foley	Winchester
	8	Stanley James Brazel	Somerville
		Greta Lydia Burgess	Winchester
	9	Christopher Alphonsus Powers	Winchester
		Inez Ethel Crowell	Medford
	14	William Lawrence Guy	Winchester
		Cora Bruce	Winchester
	15	George Henry Wyckoff	Rutherford, N. J.
		Evelyn Ann Stewart	Winchester
	15	Arthur Alexander Mullen	Winchester
		Ethelind Mae Morris	Somerville
	16	Oscar Enfred Larson	Melrose
		Mildred Evelyn Anderson	Winchester
	16	Edmund Bernard Leahy	Medford
		Barbara Catherine Flaherty	Winchester
	24	Donald Jenness Bowman	Arlington
		Sophie Elliott Haven	Winchester
	29	Vernon William Lippard	New York, N. Y.
		Margaret Isham Cross	Winchester
	29	William Edgar Cornwall	Boston
		Marietta Barnes	Winchester
	30	Edward Charles Cullen	Winchester
		Avis Ruth Rooney	Wilmington
Sept.	2	Theodore Price Wilson	Winchester
		Frances Cram Gerrish	Winchester
	3	Cedric Herbert Seager	Istambul, Turkey
		Mary Gertrude Packer	Winchester
	3	James Albert Tait	Somerville
		Alice Elizabeth McArdle	Winchester
	6	John Walsh	Winchester
		Ellen Donlon	Winchester
	6	James Michael Bruno	Winchester
		Rose Mary Cropper	Woburn
	6	Stephen Flaherty	Winchester
		Delia McDonough	Woburn

Date		Name	Residence
Sept.	10	Anthony Joseph Stewart, Jr.	Winchester
		Marie Hofmann	Melrose Highlands
	12	Henry Erving Simonds	Winchester
		Edna May Hartwell	Winchester
	12	Carl Edward Morse	Winchester
		Priscilla May Laraway	Winchester
	15	Robert Smith Woodbury	Winchester
		Helen Louise Spring	Newton Centre
	19	Herbert Kimball Miller	Winchester
		Elizabeth Ballard	Lexington
	19	John Thomas De Lay	Hingham
		Ruth May Ambrose	Winchester
	20	John Pierre O'Donnell	Woburn
		Margaret Elizabeth Hendrickson	Winchester
	22	Joseph Edward Flaherty	Winchester
		Albina Comita	Winchester
	26	Anthony Marchesi	Winchester
		Gladys Angelina Gironda	Winchester
	26	William Allan Wilde	Winchester
		Elizabeth Sanborn Springall	Malden
	27	Dominick Dalessio	Woburn
		Grace Marie Bavuso	Winchester
	28	Raymond Francis Bresnahan	Stoneham
		Hazel Loretta MacKenzie	Winchester
	30	John Joseph Aylward	Winchester
		Frances Margaret Haggerty	Woburn
Oct.	3	Clark McAdams Clifford	St. Louis, Mo.
		Margery Pepperrell Kimball	Woburn
	3	James Edward Callahan	Winchester
		Katherine Elizabeth Francis	Jamaica Plain
	7	Joseph Alcide Doucette	Wakefield
		Marion LeBlanc	Winchester
	8	Andrew Geddis	Somerville
		Imelda Emily Mobbs	Winchester
	10	Eric Anselmo Bianchi	Wellesley Hills
		Edith Katherine Denison	Winchester
	10	Alfred Dykes Elliott	Winchester
		Mary Elizabeth Coss	Winchester
	11	Ulderico Theodore Petrucci	Wakefield
		Mary Agnes Haggerty	Winchester
	17	Alfred Sidney Willits	Saco, Maine
		Hilda Parshley	Winchester
	18	Charles Thomas O'Connor	Winchester
		Jeanie Crawford Smith	Winchester
	24	John Ward Whittemore	Newtonville
		Joan Hayden Bartlett	Winchester
	24	Curtis Brooks Forbes	Arlington
		Katharine Tufts Weld	Winchester
	24	Paul Nye Shiverick	Winchester
		Doris Mary Holt	Boston
	25	Harold Francis DeCourcy	Winchester
		Mary Agnes Lally	Winchester
	28	Lars Josef Sandberg	Winchester
		Janice May Whittaker	Winchester
	30	Raymond C. Hanscom	Winchester
		M. Gertrude Brown	Brighton

Date		Name	Residence
Nov.	1	Peter John Frotton	Winchester
		Mary Elizabeth Quail	Woburn
	9	Henry E. Lowther	Winchester
		Mary Elizabeth Bennett	Burlington
	11	Christopher Tate	Malden
		Christine Connolly	Woburn
	11	Mark Launcelot Veinote	Lunenburg, N. S.
		Leila Marie Veinote	Winchester
	17	Benjamin Chitel	Winchester
		Janice Nadelman	Somerville
	23	Morton Harrison Clark	Winchester
		Margaret Berran	Boston
	24	John J. Griffin	Boston
		Catherine Marie Curtin	Winchester
	26	William Edward Harkins	Woburn
		Bridget Mary McGonigle	Winchester
	26	James Paul Anderson	Winchester
		Gladys Louise Hynes	Winthrop
	28	Carl J. Johnson	Springfield
		Marion G. Kennedy	Winchester
Dec.	6	Anton Nathaniel Tibbetts	Medford
		Josephine Rebecca Marson	Medford
	18	Oswald Thompson Walker	New York, N. Y.
		Georgene Wilhelmina Thompson	Winchester
	20	Bernard Callahan	Winchester
		Rose Connolly	Billerica
	21	Frank Otto Blackman	Winchester
		Helene Dorothy Ford	Boston
	27	Roger Coyne	Woburn
		Margaret Donahue	Woburn
	28	Burgess Parker Reed	Winchester
		Priscilla Katharine Dresser	Swampscott
	31	Antonio Lopre	East Boston
		Concetta Bottofuoso	Winchester

Total number of marriages registered—127

DEATHS

Deaths registered during the year ending December 31, 1931:

Date		Name	Yrs.	Mos.	Days
Jan.	1	Margaret Conlon	70		
	4	Arabella Grace Burns	52	9	11
	4	Francis Charles Conlon	38		
	9	John Hickey	65		
	10	Edward Callahan	49		
	12	Elizabeth Alice Hill	59	2	4
	15	Louis John Bragole	2	8	27
	16	Laroy E. Nichols	76	9	1
	16	Annie Cannon	86		
	19	Augusta Peach	77		
	21	Otis Cowell Hale	33	10	1
	23	Howard Farmer	61		
	25	Mary Jane Carrns	70		
	27	Stillborn			
	27	Douglas N. Graves	67		
	29	Stillborn			
	30	Emma Trowan	76	10	9
	31	Abbie Louise Moore	75	4	29
Feb.	3	Edward Ahern	67		
	4	Stillborn			
	11	John Haley	80		
	12	Frederick Charles Breen	1	10	
	15	Bertha G. Richburg	58		10
	17	Joseph D'Ambrosio	7	4	25
	17	James McCartney	64	4	19
	20	Stillborn			
	20	Stillborn			
	20	Thomas R. Burke		1	25
	21	Frank C. Small	47		
	22	Julia A. Breagy	58		
	24	Lafayette Swan	79	11	14
	26	Margaret E. Bonin	56		
Mar.	1	Timothy Leahey	68		
	3	Mary Williamine Stevens	82	6	19
	5	Bessie Caroline Olson	56	1	2
	6	Catherine Ahearn	30		
	9	Anna Harrington Sanderson	80	3	24
	10	Elizabeth A. O'Neil	43		
	13	Katherine Tansey	60		
	14	Salvatore DeTeso	49		
	17	Walter C. Hartwell	70	3	
	18	Doris Sidney Fabrey			2
	18	Virginia Buzzotta	9		
	23	Anne F. Doherty	39	11	23
	29	Annie L. Moore	87		
	30	Ella Caroline Wilson	79	3	25
	31	Charles E. Barrett	65	6	17
Apr.	3	Patrick Kenney	79		
	4	John L. Sherman	59		
	5	Frances H. Kean	23	6	1
	8	Arthur David Speedie	52		

Date		Name	Yrs.	Mos.	Days
April	9	Francis W. Queenin	39		
	9	Hannah S. Patterson	75	10	11
	9	Mary Weymer Meyers	91	10	14
	11	Mary Elizabeth Gatchell	84	11	5
	12	Stillborn			
	15	———McNaughton			1 hr.
	15	———McNaughton			3 hrs.
	15	Henry S. Pike	84	2	9
	16	———Wilkinson			10 hrs.
	16	Alice M. Gascoigne	39	5	16
	18	Herbert R. McRae	37	4	22
	19	Joseph Deferrari	52		
	19	Floyd LaMont Curry	25	9	25
	21	Alice Bradford Eddy	64	7	18
	23	Edward Coleman	61		
	23	Leslie L. Hartwell	64		13
	28	Bertie Cecil Matthews	44	4	4
	30	Minetta C. Allen	69		
May	2	Guy V. Anderson	53	8	16
	4	Mary Richards	75	4	14
	5	Alice C. Emerson	48	10	26
	7	Mary A. Prime	63	3	
	9	Annie M. Trainor	80		
	9	Mary Kelley	78		
	10	Andrew J. Flaherty	61		
	22	Mary McAllister	63		
	24	Palmina DeLorenzo	33		
	25	Marjorie Kettlety		4	4
	31	Mary Martina Billings	87		16
June	4	Mary Melli	6	1	17
	5	Henry M. Fogarty	54		
	5	Emma E. Mortensen	68	5	28
	6	Harry H. Flanders	56	11	
	9	Mildreth Manning Ayer	33	8	24
	15	Palmer J. Seaman	67	2	8
	19	Henry Weed	73		
	20	Carl Lerone Metzler	25	9	
	25	James Mahoney	52		
	27	Ida E. Purrington	70	7	1
July	1	Stillborn			
	4	Olive Farnum Gunby	72	7	28
	8	John McKenna	78	8	16
	8	Edith W. Denison	58	8	2
	16	John Smith	80		
	17	Ellen G. O'Sullivan	63		
	18	Frank Moseley	77	3	18
	19	Charles H. Eaton	86	7	19
	21	Eliza A. Purrington	92	6	5
	21	Port B. Elkins	57	7	3
	24	Stillborn			
	25	Mary Agnes Kelley	41		
	26	L. Renfrew McCurdy	71		
	29	Margaret A. Boyle	60		
	29	Francis O'Leary	17		
Aug.	5	———Waugh			10 hrs.
	6	Catherine E. Yetter	25	10	

Date		Name	Yrs.	Mos.	Days
Aug.	6	Norman W. Carter	21	1	16
	14	Stephen F. Burns	70		
	15	Mary J. Flaherty	23	7	16
	23	Mary Haggerty	71	4	
	25	Justin Warren Wilson	65	5	27
	25	James Calman	49		
	27	Lillian Giacalone	4	2	5
	30	Michael Donlan	59	1	
	31	Elina G. Nelson	53		
Sept.	1	Michael Apalakis	35		
	1	George E. Moffette	37	10	14
	5	Sarah A. Kendall	72	3	2
	14	John Fallon	84		
	19	Bridget V. Rogers	57	6	
	19	Thomas J. McKee	60	4	
	20	Mary E. Wentworth	77		
	22	George D. F. Nickerson	50	11	
	26	Rose Ann Leavy	74	3	14
Oct.	2	Catherine A. Moran	67		
	4	David Reagan	70		
	12	Charles Orr	54	3	8
	13	John A. Murray	75	11	7
	15	Avis Standing Leach	57	8	3
	15	Charlotte Train		5	21
	19	Andrew P. Harrold	65	2	
	19	James Milton King	33	11	7
	21	Victor Anderson	61	11	23
	22	John Frederick Collins	45	8	23
	23	Anna Morrison	51		18
	24	Mary E. Flynn	75	2	16
	29	Stillborn			
Nov.	6	Mary Lombardi	41	11	12
	11	Benjamin Franklin Parker	81	2	3
	13	Mary Ann Doherty	74		
	15	Arthur Kenney	11	3	5
	16	Julia O'Connor	62		
	18	James E. Corey	67	7	14
	18	Louis J. DeLotto	33	9	23
	22	Stillborn			
	23	Robert Thomas Murray	13	11	2
	23	Patrick Francis Guerin	74		
	23	Mary E. Harrington	71	2	14
Dec.	8	Bernice A. McNeill	40	5	2
	11	Annie M. Pattee	71	3	21
	13	Earl Kenneth Woodman	38		1
	16	Margaret P. Barstow	80		
	17	Lalia J. Holbrook	77	11	19
	20	Paul C. Wilde	63		
	22	Stillborn			
	25	Frank M. Waldner	31	10	13
	26	Annie Floyd Rollins			
		Number of deaths in Winchester	136		
		Number of deaths outside Winchester	22		
			158		

BIRTHS

Births registered during the year Jan. 1, 1931 to Dec. 31, 1931:

Males	142
Females	153
Total	295

DOG LICENSES

Males	738
Females	82
Total	820

SPORTING AND TRAPPING LICENSES

Resident Citizens' Sporting Licenses	142
Duplicate License	1
Total number issued	143

Attest:

MABEL W. STINSON

December 31, 1931 *Town Clerk*

REPORT OF SELECTMEN

ORGANIZATION

HARRIS S. RICHARDSON, *Chairman*

VINCENT P. CLARKE — HARRY W. STEVENS

WILLIAM E. RAMSDELL — IRVING L. SYMMES

COMMITTEES

Accounts and Elections: Messrs. Stevens and Symmes
Corporations: Messrs. Clarke and Ramsdell
Fire Department: Messrs. Stevens, Symmes and Richardson
Grade Crossing: Messrs. Stevens, Clarke and Richardson
Police and Licenses: Messrs. Clarke, Ramsdell and Richardson
State Aid and Soldiers' Relief: Messrs. Ramsdell and Stevens
Street Lights: Messrs. Stevens and Ramsdell
Town Hall: Messrs. Symmes, Clarke and Ramsdell
Ways and Bridges: Messrs. Richardson, Symmes and Clarke

GEORGE S. F. BARTLETT
Clerk

BOARD OF SELECTMEN

GENERAL

In spite of unprecedented depression, with its uncertainty and financial suffering, 1931 can be recorded as a year of accomplishment for our Town of Winchester. The vexing school problem has been settled. A new Junior High and an addition to the present High School are in process of construction. The new Library has been dedicated and will, no doubt, become the cultural center of the Town. Much credit is due the Library Building Committee for its success in completing this important

public work. The long-dreamed-of civic center is fast becoming a reality. A most unattractive section of the Aberjona River, extending from Swanton Street north to the Boston & Maine Railroad, has been dredged, the banks graded and beautified. The Town is again indebted to the generosity and public spirit of Mr. Lewis Parkhurst for this much needed improvement. The capitalization of its many natural advantages in the past has done much to make Winchester what it is today. The work of improving our waterways system should progress as rapidly as possible.

A chronicle of the activities of the Board of Selectmen during the past year would be voluminous, at least, and probably boring to our constituents. It is fair to say, however, that each year brings an increase in the amount of time and work necessary to administer the affairs of the Town properly. Hearings and interviews consume the first three hours on Monday evenings, following which routine business and other important problems are given careful consideration. Except during the summer, it is seldom the Board adjourns before midnight. In addition, each member of the Board devotes some part of each day to various Town duties.

Perhaps the most serious problem which has confronted the Board this year is that of unemployment. Beginning in the winter of 1930 and continuing throughout the year with varying intensity, employment conditions were bad. The situation became acute this year. An increasing number of family heads, unable to obtain private employment, were besieging the Board of Selectmen for work, many being driven to the Public Welfare Department for assistance. In April, the Board called in conference all department heads employing labor, at which its was decided that under existing conditions, departmental appropriations should be expended to provide employment to as many men as possible, preference being given to those with dependents.

In the Highway Department hours for regular men were reduced from forty-eight to forty-four. All so-called extra men were placed on a maximum five-day, forty-hour week, many receiving only two and three days per week according to size of family and number of dependents. Single men received only

occasional employment. By this plan, from one hundred to one hundred and fifty extra men received some assistance. In order to continue work after November first, a Special Town Meeting appropriated an additional $17,000.00 for highway work on the basis of a five-day week at the rate of $3.50 per day. Both the Town and a large number of needy families have benefited under this arrangement and a considerable burden has been lifted from the Department of Public Welfare.

To cooperate with the national movement for local unemployment relief, a special committee has been recently organized sponsored by all the leading organizations in Town with Mr. Frederic S. Snyder as chairman. Data compiled from a questionnaire sent to every house disclosed the urgent need of immediate relief. The response to an appeal for funds and clothing has been liberal and general. From pledges numbering over fourteen hundred, some $46,000.00 have been placed in the hands of the committee. The money is being disbursed almost exclusively in the form of wages after careful investigation of the applicant. The work consists chiefly of gravel sidewalk construction and playground improvement under the general supervision of Mr. Hinds. Tools and trucks in so far as possible are furnished by the Town and all street work is done under the direction of the Highway Department.

One hundred men are now employed and over a mile of sidewalks are already completed.

By statutory restriction a non-citizen is ineligible for employment on public works if any citizen in the State applies. With private funds the committee can provide work for many non-citizens who, otherwise, might be dependent on the Board of Public Welfare.

The emergency committee is exceptionally well organized with overhead expense reduced to a bare minimum. Careful investigations are made in all cases by experienced social workers. The Town should be grateful to those generous contributors who have made the work possible.

In addition, through the efforts of Mr. Parkhurst, another group has been employed cleaning and grading the banks of Horn Pond Brook. The Board also plans to advance certain

necessary surface drainage work through the winter months, to supplement the uncertain employment provided by removal of snow and ice.

BOARD OF SURVEY

Plans for new street developments are presented to the Board of Selectmen who act as the Board of Survey. A public hearing provides an opportunity to all interested parties to express their views and offer suggestions. The experienced advice of the Planning Board and Town Engineer is most helpful.

The following street plans have been approved:

Albamont Road; Ayer Road Extension; Blosson Hill Road; Horn Pond Brook Parkway (Lake Street to Canal Street); New Meadows Road Extension; Parker Road; Robin Hood Road Extension; Roads "A" and "B" (Flora Richardson—Forest Street).

ENGINEERING DEPARTMENT

Less conspicuous, perhaps, by reason of its unfortunate location, this department renders prompt and efficient service in many branches of Town activities. In addition to his departmental duties, the Town Engineer acts as general agent for the Board of Selectmen. His long experience and seasoned judgment is of utmost value to the Town in many negotiations of importance. All street, water and surface drainage plans are up to date. Reproductions of sewer plans according to the new system are completed from 1915 to date.

FINANCE

1. General

The total secured and unsecured indebtedness of the Town on December 31, 1931, was $1,146,000.00, approximately $113,400.00 below the statutory debt limit. The total amount of maturing indebtedness in 1932 will be $94,000.00. On December 31, 1932, the Town's indebtedness will be $1,092,000.00, assuming that the School Building bonds for $40,000.00 authorized at a special Town Meeting held September 14, 1931, are issued and

assuming also that no further bonds are authorized and issued during the year 1932. More detailed information concerning the bonds and the notes issued for loans in anticipation of revenue and taxes is as follows:

2. Bonds

The bonded indebtedness of the Town on January 1, 1931, was $883,000.00. Bonds amounting to $347,000.00 have been issued during the year as follows:

Public School Loan.....	$197,000.00
School Loan, Acts of 1928.....	150,000.00

Additional Public School bonds for $40,000.00 were authorized during the year but have not as yet been issued.

Bonds amounting to $84,000.00 have matured during the year 1931, leaving the net bonded debt on December 31, 1931, $1,146,000.00.

The Public School Loan bonds were dated July 15, 1931, bear interest at 3½% and mature as follows: $14,000.00 in 1932, $14,000.00 in 1933 and $13,000.00 each year from 1934 to 1946, inclusive.

The School Loan-Acts of 1928 bonds were dated July 15, 1931, bear interest at 3½% and mature as follows $10,000.00 each year from 1932 to 1946 inclusive.

Both issues were sold to F. S. Moseley and Atlantic Corporation, joint bidders, at 100.666 and are payable at the First National Bank of Boston. We are advised that the prevailing rate on good municipal bonds is now 4½%. By selling the above in July the Town has saved $27,630.00 in interest.

During 1932 bonds maturing will amount to $94,000.00 and bond interest to $44,297.50.

3. Notes

LOANS IN ANTICIPATION OF REVENUE

Under date of January 5, 1931, the Town Treasurer was authorized to borrow $50,000. in anticipation of revenue. The loan was awarded to the First National Old Colony Corporation at

2.60 discounted. The notes were dated January 12, 1931, and were due November 18, 1931.

Under date of March 20, 1931, the Board approved a loan of $200,000 in anticipation of revenue made by the Town Treasurer. The award was made to the Atlantic Corporation of Boston at 2.05% discounted. These notes were dated March 20, 1931, and were due November 18, 1931, at the First National Bank of Boston.

Under date of June 29, 1931, the Town Treasurer was authorized to call for bids for a $100,000 loan in anticipation of revenue. The award was made to Blake Bros. & Co. at 1.61% discounted, plus premium of $1.00. The notes were dated July 10, 1931, and were due December 10, 1931.

Under date of September 21, 1931, the Town Treasurer was authorized to borrow $75,000 in anticipation of revenue. The money was borrowed from the First National Bank of Boston at 1.64% discounted. The note was dated September 24, 1931, and was due December 2, 1931.

Under date of November 30, 1931, the Town Treasurer was authorized to borrow $100,000 in anticipation of revenue. The money was borrowed from the First National Old Colony Corporation at 3.60% discounted.

The notes are dated December 2, 1931, and are due April 15, 1932.

4. Taxes

Taxes unpaid January 1, 1932, amounting to $211,181.75 as compared with $192,100.00 on January 1, 1931.

FIRE DEPARTMENT

Another year has passed without serious fire loss, due to prompt response to alarms and the efficient work of a competent department. The present force of 17 permanent and 20 call men seems ample to deal with any ordinary fire. Should a serious fire occur, through means of the Mutual Aid System between adjoining towns, several pieces of apparatus with men would be on the ground in a very few minutes.

The Fire Committee has devoted considerable time to details of the department and expenses have been kept well within the appropriation. Equipment is in good condition and, barring unforeseen accidents, maintenance expense should be less next year.

GRADE CROSSING

For the most part this matter has marked time during 1931, because of the financial condition of the Boston & Maine Railroad. Conferences have been held in Winchester and Boston, certain aspects of the matter have been studied by engineers of the State Department of Public Works in collaboration with the Town Engineer, and otherwise; and further traffic surveys have been completed. The Selectmen have again notified the Department of Public Works of the desire of the town to make as rapid progress as possible toward the abolition of this crossing.

Again this year the crossing has been included in the list of those submitted, under the provisions of the 1930 statute, by the Department of Public Works to the Department of Public Utilities for early consideration. The "Program Order", designating the order in which the crossings contained in that list shall be considered by the former department for abolition, has not yet been issued by the Department of Public Works; but we have no reason to believe that the Winchester Crossing will lose the favorable position which it was given in the 1930 Program Order of that Department.

HIGHWAYS AND BRIDGES

Attention is called to the reports of the Superintendent of Streets and the Town Engineer, which present in detail the work of the Highway Department.

The amount expended under this department has been somewhat less than the preceding two years, owing to a decrease in the number of new town ways. The yearly expenditure of about $20,000 for street patching and surface treatment accounts for the excellent condition of practically all accepted streets. It is proposed to continue filling in the car tracks and to rough-surface

some streets where the grade makes the present surface dangerous for travel.

Two items of equipment are needed next year. The Pierce-Arrow truck loaned to the Town by the State since 1922 and the old road roller are worn out. To repair either would be a waste of money and they should be replaced.

In November of each year notice is received from the County Commissioners requesting information as to what highway projects, if any, are contemplated for the following year, to which the County and State may be asked to contribute under the provisions of Chapter 90 of the General Laws. The Board then makes application and preliminary conferences are held with the County Commissioners and engineers of the State Department of Public Works, usually on the ground. If the proposition, in their opinion, meets the requirement of public convenience and necessity, a public hearing is called by the Commissioners, at which all interested parties may be heard. After due consideration, if approved, both State and County make an allotment for the proposed work and the Town appropriates its share, which is one third of the total cost.

It usually happens that the definite allotment is not made, and oftentimes the hearing not held until after the March Town Meeting has dissolved. Thus it is necessary for the Selectmen to anticipate the action of these higher boards, when given reasonable assurance of their approval, and recommend action by the Town in advance of a final decree.

This procedure was followed in relation to High Street this year. The Town appropriated its share, the State allotted its third but the County postponed action with the suggestion that further consideration be given by Lexington to the proposed route from the Lexington line to Lowell Street and thence to Lexington center. They also asked the engineers to study further the possibility of modifying somewhat the route from Manomet Road to Ridge Street.

As a result, it is now proposed to leave the present layout at the westerly end of Manomet Road and proceed by a new and more direct route to the corner of Ridge and High Streets, thus eliminating the bad curves of the present roadway.

The Selectmen believe this improvement should be carried forward this year from the point of view of economy, necessity and good planning. The time to benefit by State and County aid is when funds are available and those controlling the appropriation are in the mood to assist.

LAND TAKINGS FOR SCHOOLS

By vote of the town passed at the annual meeting in March, the Selectmen were authorized and empowered to take by eminent domain or by purchase or otherwise, four parcels of land from private owners and about 82,000 square feet of land of the Commonwealth for the purpose of erecting a new school house thereon and three lots and parts of two other lots of land for the extension of the high school building.

Pursuant to this vote the Selectmen took all of the land except that of the Commonwealth, by eminent domain, and acquired the land of the Commonwealth by purchase.

On February 9, 1922, when the park land was first under consideration for school purposes, the Metropolitan District Commission voted to sell the land to the town for $4,000, reserving a strip 25 feet wide along the parkway. Since that time it has been assumed, and apparently there was no reason for any other assumption, that the offer of the Commission held good and that it had not changed its position except that it had decided to retain a strip 35 feet in width instead of 25 feet and to require the town to erect and maintain a fence and hedge along the division line. When negotiations for transfer were entered into with the Commission, however, it was found that a majority of the members felt that the town should pay an amount, based upon valuations of private residence property in the vicinity, which was so greatly in excess of the original price that the school building program was placed in jeopardy.

The Commission, however, reduced the price to $10,000, but even at this figure the Selectmen did not feel warranted in consummating the purchase and an arrangement was finally made whereby the town received a deed from the Commonwealth for the sum of $7,500 containing a clause restricting the land to edu-

cational, athletic or recreational purposes in connection with the public schools, and a condition that if the town shall ever cease to use or maintain the property for these purposes for two successive years, the land shall revert to the Commonwealth. As this merely amounts to a limitation upon the land to the use for which its acquisition was authorized, the board considered it for the interest of the town to close the transaction.

Further difficulties were encountered in the taking of land privately owned. It is required by law that damages for land taken by eminent domain be awarded at the time of the taking. The board felt that its duty in this respect was a serious one and it gave to it most careful and painstaking consideration with the benefit of expert advice but found that to fix the damages in amounts fair to the owners and to the tax payers as well, was a task of much difficulty.

The original plan of the land for the extension of the high school was slightly altered before the taking so as to take the smallest possible amounts from Mrs. Kendall and Mr. Hill and to leave a narrow strip to be added to the house lot at 469 Main Street.

The property taken comprised a private residence, a two-family house one half of which was occupied by the owner and the other half rented, the Congregational parsonage, two investment properties, parts of two residence lots and two vacant parcels.

An arrangement with Miss Parker was authorized at the October special meeting, whereby a small amount of the land taken from her was released and the damages awarded were reduced. The Congregational Church accepted $15,000 or $50 in excess of the assessed value. The owner of the old Gifford School lot accepted the award. The other owners, however, were not satisfied with the awards. They had no desire to dispose of their property, and considerations were given by them which, although appreciated by the Board, could not be recognized in determining fair market value.

Settlements have been made with all but three of the owners and with one of them a settlement on account has been made which it is hoped will be final. In one of the other cases a petition for assessment of damages has been filed and in the other it is probable that a petition will be filed as the Board does not fee

that is can, as agents of the town, authorize settlement for a sum which the owner is willing to accept.

In the original estimate upon which the appropriation for land and buildings was made, $76,000 was the amount included for the cost of the land and expenses incidental thereto. For these purposes $68,740.02 have been expended, leaving a balance of $7,259.98 to meet the two unsettled cases in which the awards amount to $14,200. The School Building Committee, however, were seasonably notified that a sum larger than the estimate would be required and a reserve was set up which should be sufficient to meet all land costs.

POLICE DEPARTMENT

The work of the Police Department has been vigilant and efficient. Two patrolmen have been added to the force. With the increase in automobile traffic, it becomes imperative that this department provide adequate protection to school children near the schools and at other dangerous crossings.

A constant night automobile patrol has been established this year, thereby giving better protection to the outlying districts, at the same time keeping in closer communication with regular patrolmen on regular beats. A patrol car manned by a sergeant and patrolmen cruising around in all sections by irregular routes is the best method of dealing with the motorized criminal of today. While surrounding towns have suffered much from burglaries, our town has been exceptionally free from this crime this year.

We strongly recommend the addition of another motor patrol and the discontinuance of the present motorcycle, thus providing more needed protection without increase in the personnel of the force.

PUBLIC SERVICE CORPORATIONS

Bus licenses have been granted to the Eastern Massachusetts Street Railway Company. Trolley lines and poles have been removed throughout the Town. When advisable to reconstruct

the streets the tracks will be removed at the expense of the railway company.

SIDEWALKS AND CURBING

Gravel and granolithic sidewalks have been constructed on sixteen different streets which, if laid in a continouus line, would equal 1.18 miles. 1,716 linear feet of curbing have been laid. This work is mostly done at the request of property owners. Betterment assessments on account of granolithic and curbing have been committed totaling $6,475.44, 50% of the total cost being borne by the abutters. The Town pays the entire amount for gravel construction. No appropriation for gravel walks is recommended for next year on account of the extensive work proposed by the unemployment committee.

SNOW AND ICE

In order to provide more work for unemployed citizens the snow loader was not used this year. It has, however, more than paid for itself since purchased three years ago. The expense for sanding streets which is charged to this account has increased substantially with the increase in motor traffic. Public safety demands that hills and busy crossings be made as safe as possible for both motor vehicle and pedestrian. Some fifty miles of public and sixteen miles of private ways, with sidewalks, are cared for. In addition to Town equipment, five trucks and sixteen horses are furnished by contract with T. Quigley. When not required for snow work, the horses are available for use by the unemployment committee at no expense to the Town.

SOLDIERS' RELIEF

Requests for Soldiers' Relief have naturally increased this year by reason of unemployment. All cases have been carefully investigated and, wherever possible, work has been provided instead of cash aid. The work of Miss Butters as investigator for the Board has been extensive and extremely thorough and efficient.

REPORT OF INVESTIGATOR

January 1, 1931, through December 31, 1931
Soldiers' Relief and State Aid

Veterans relieved for first time during year		32
Two of above relieved 4 times during year.		
One " " " 3 " " "		
Calls made in homes of veterans		47
Five of above calls made out of town: Medford	1	
Melrose	1	
Somerville	2	
Woburn	1	
Calls made for purposes of investigation		96
Calls to office by veterans or members of family		64
Telephones put through for purposes of investigation		77
Letters sent out		42
Reports to Board of Selectmen		39
Orders given: Groceries		
Milk		39
Coal		
Clothing given—families		3

CAROLYN A. BUTTERS
Investigator

STREET ACCEPTANCES AND ALTERATIONS

The following streets have been accepted under the Betterment Act: Arlington Street (175 feet northerly from High Street), 100%; Salisbury Street, 50%; Seneca Road, 100%; Wedge Pond Road, 50%; and Wendell Street, 50%. The Board has followed the customary 100% assessment for new developments and 50% on streets laid out prior to 1922. The cost of surface drainage is usually borne entirely by the Town. Allen and Sherwood Roads, accepted at the Special Town Meeting on October 22, 1931, have been partially built, and will be completed next year.

A twenty-five foot building line was established on both sides of Salisbury Street.

Several hearings have been held on proposed new acceptances. Property owners, however, seem reluctant to assume betterment assessments under present conditions, therefore the Board recommends only the building of Lochwan Street and Hillcrest Parkway next year.

Alterations have been made on Nelson Street, Washington Street at Mystic Valley Parkway and Wildwood Street at Woodside Road, involving slight land takings. Corner roundings were made on Washington Street at Mt. Vernon Street and Fletcher Street at Bacon Street with no resulting land damage cost.

A County order has been passed for an extensive alteration on Main Street at an near Everell Road. The Board urges this important change, together with slight alterations at Church and Vine Street and Wildwood and Fletcher Streets. There are many other corners which for safety and convenience should receive attention in the near future.

STREET LIGHTS

New lights have been installed during the past year on the following streets:

Wildwood Street, corner of Oxford Street, 1 light; Marion Street, 1 light; Ridge Street, 2 lights; Wyman Court, 1 light; Sylvester Avenue, 1 light; corner of Harvard and Florence Streets, 1 light; Palmer Street, 1 light (600 watt light); Garfield Avenue, 1 light; Mystic Avenue, 1 light; Forest Street, 3 lights, and light on pole on Forest Street opposite Highland Avenue changed from an 80 c. p. lamp to a 600 c. p. lamp; Wendell Street, 1 light.

Street lamp at corner of Mt. Vernon Street and Washington Street which was of 80 candle power was changed to one of 600 candle power and its location was changed owing to the street alteration at this corner.

Six lights were installed on concrete posts on Dartmouth Street, Wedgemere Avenue and Wildwood Street in that section which has recently been developed for building purposes. The wires are underground.

Several lights have been relocated.

Many requests for shades on street lights have come from abutting owners. All these requests have been investigated and when warranted, which has generally been the case, shades have been placed on the lights concerned.

A plan presented to the Edison Company to extend the underground system of wires around the High School triangle has been approved. The section from Myrtle Street along Washington Street to Mt. Pleasant Street will be done in 1932; from Mt. Pleasant Street along Main Street to the Parkway will be completed in 1933. There will be no expense to the Town for this work.

As the cost of maintenance of non-line lamp poles must be borne by the Town, several changes in location of street lights have been made due to the removal of trolley poles. Wherever possible, lights have been placed on regular line poles.

SURFACE DRAINAGE

The long-time problem of Russell Brook has been solved by diverting its course through private property by means of a 54-inch cement conduit from the troublesome curve in the stream to a point some 150 feet below where it again flows into the open brook. Easements were obtained at no expense to the Town, the work being done by contract under the supervision of the Sewer Department.

As surface drainage construction can be economically adapted to winter work, the Board plans to advance certain necessary work to help out the unemployment situation.

TOWN HALL

Early one morning in March a large portion of the cornice around the clock tower fell to the ground, luckily causing no personal injury. It was necessary to erect a staging from the ground up and relay and point up the greater part of the brick work around the tower at a cost of $1,350.00.

With the removal of the Library to new quarters a renovation and rearrangement of the office part of the town hall should be given serious consideration. The urgent need is evident and

requires no debate. At the Annual Town Meeting the Selectmen will be prepared to present a comprehensive plan and recommendations.

LICENSES ISSUED 1931

Auctioneers (To April 1, 1932)

Downer, Cutler B.	Martin, Lawrence S.
Gleason, Charles A.	Pinkous, Isadore S.
Goddard, Henry A.	Squires, Harry N., Jr.
Maguire, Edward F.	Wilde, W. Allan

(License fee $2)

Billiard, Pool, Sippio Tables and Bowling Alleys (To May 1, 1932)

Capone, Amorosa	52 Harvard Street
Hennessy, Michael	536 Main Street
Marchesi, Salvatore	72 Swanton Street
Rallo, Michele	69 Swanton Street

(License fee $10)

Common Victuallers (To May 1, 1932)

Antipas, Fotis	555 Main Street
Chiovaro, Edythe W. & Johnson, Alma J.	5 Common Street
Ford, Horace & Hills, Benjamin W.	19 Thompson Street
Granger, Anna C.	32 Church Street
*Greene, Anne	47 Church Street
LeDuc, George D.	Railroad Ave.
O'Grady, James	616 Main Street
*Schroder, Anna	47 Church Street

(License fee $5)

*Revoked and later granted to Anna Schroder.

Dealers in Second-Hand Articles (To May 1, 1932)

*Foley, Michael J.	654 Main Street
*Kelley & Hawes Co.	Park Street
*Maguire, Edward F.	624 Main Street
**Wolinsky, Henry	

(*License fee $2)
(**License fee $10)

*Licensed to be a dealer and keeper of a shop for the purchase, sale or barter or second-hand articles.
**Licensed to collect and deal in second-hand articles.

Hackney Carriages (To May 1, 1932)

Adams, Charles S.	Hurley, Daniel E.
*Ayer, William A.	**Kerrigan, George
Blaisdell, Willis O.	*Moffett & McMullen
*Hargrove, William F.	*Queenin, Michael P.

(License fee $1)

*Licenses (2)
**Licenses (3)

Hawkers and Peddlers (To May 1, 1932)

Daly, Daniel J.	Mehos, Louis
Henderson, Charles H.	Piccolo Bros.
Marchesi, Anthony	Sullas Bros.

(License fee $18)

Intelligence Offices (To May 1, 1932)

Ayer, Octavia T. (Mrs. Wm. A.)	74 Sylvester Ave.
Murray, Caroline J.	9 Elmwood Ave.
Roberts, Jennie A.	629 Main St.
White, Charity A.	644 Main St.

(License fee $2)

Junk Collectors (To May 1, 1932)

Feinberg, Charles
Murphy, John J.
Tigar, Morris

(License fee $10)

Liquor Licenses (Third Class) (To May 1, 1932)

Hevey, William H.	559 Main St. (Hevey's Pharmacy)

(License fee $1)

Lord's Day Licenses (To May 1, 1932)

Brophy, John S.	105 Cross St.
Buzzotta, Antonio	Cor. Oak and Holland Sts.
Cady, Patrick	846 Main St.
Callahan, Bernard F.	4 Mt. Vernon St.
Datillo, Francisco and Cirurso, Francesco	61 Swanton St.
Ferro, Girolamo	55 Irving St.
Gustin, Clarence H.	375 Cambridge St.
Hanley, Catherine T.	83 Nelson St.
Kenney, Anna A.	Cor. Cambridge and Pond Sts.
LaFleur, Leo	591 Main St.
Lentine, S.	42 Swanton St.
McElhinney, Alphonso	Cor. Main and Clark Sts.
Marchesi, Giuseppina	72 Swanton St.
Mottolo, Joseph	251 Swanton St.
Penta, Antonio	120 Swanton St.
Randall, Perley H.	11 Mt. Vernon St.
Russo, Michael	74 Swanton St.

(License fee $5)

Second-Hand Motor Vehicles
(Class 1, Agent's License) (To January 1, 1932)

Anderson Motor Co.	666 Main St.
Bonnell Motors	742 Main St.
Dotten, Walter H.	10 Alben St.
Godden Motor Company	632 Main St.
Haggerty Motor Sales (James J. Haggerty)	736 Main St.
Highland Service Station (F. A. Goodhue, Proprietor)	160 Cross St.
Murphy, Frank, Inc.	748 and 751 Main St.
Packard-Winchester, Inc.	632 Main St.
The S. M. S. Co., Inc. (Winchester Buick Co.)	808 Main St.

(License fee $20)

LIST OF JURORS

(As prepared by Selectmen June 15, 1931)

Adams, Charles S.	11 Mystic Avenue	Taxi
Ahern, James H.	101 Church Street	Retired
Ambler, Halford H.	93 Cambridge Street	Industrial Engineer
Ayer, Holbrook E.	53 Oxford Street	Merchant
Bacon, Charles N.	31 Grove Street	Felt Manufacturer
Barbaro, George J.	410 Washington Street	Clerk
Barnard, Thomas A.	46 Wedgemere Avenue	Real Estate
Bell, Clyde W.	27 Highland Avenue	Clerk
Bennett, Harry W.	36 Highland Avenue	Electrician
Bernnard, Bertram	4 Curtis Street	Manager
Billings, Lester C.	8 Manchester Road	Elect. Contractor
Blanchard, Dean	44 Washington Street	Lumber Merchant
Blanchard, Sidney C.	25 Everett Avenue	Lumber Merchant
Blanchard, Wallace	5 Ravenscroft Road	Treasurer
Bodman, John W.	18 Wedgemere Avenue	Chemical Engineer
Bond, Herbert T.	40 Church Street	Insurance Broker
Bonnell, Charles E.	19 Chisholm Road	Auto Dealer
Booth, Francis E.	10 Wyman Court	Sales Manager
Bostwick, Harold P.	11 Appalachian Road	Salesman
Boutwell, Roland N., 2nd	26 Cabot Street	Purchasing Agent
Bradford, A. Stanley	3 Oneida Circle	Banking
Brown, Frank H.	195 M. V. Parkway	Office Manager
Brownell, Albert A.	761 Main Street	Carpenter
Brownell, Howard A.	47 Vine Street	Organ Worker
Browning, Glenn H.	7 Appalachian Road	Radio Research
Bulmer, Harry H.	1 Maxwell Road	Painter
Butler, Joseph W.	4 Lagrange Street	Lumber
Butterworth, Elwell R.	107 Cambridge Street	Paper Products
Butterworth, Ernest H.	51 Forest Street	Jeweler
Cameron, Arthur H.	7 Kenwin Road	Chauffeur
Carlisle, Ralph E.	14 Mt. Pleasant Street	Employment Mgr.
Collins, Clark W.	6 Lloyd Street	Merchant
Cove, James Robie	58 Yale Street	Soap Factory Mgr.
Craughwell, Patrick H.	31 Swanton Street	Laborer
Cullen, Anthony M.	28 Stone Avenue	Machinist
Cushman, Norman L.	7 Sheffield Road	Cotton Mfr.
Cyr, Alfred	17 Winchester Place	Marble Worker
Cyr, Hector D.	52 Salem Street	Rubber Worker
Daley, George A.	247 Forest Street	Iron-Steel Mfg.
Dempsey, Patrick J.	907 Main Street	Caretaker
Derby, Richard B.	184 M. V. Parkway	Architect
Dolan, Francis	22 Hancock Street	Railroad Clerk
Downer, Arthur T.	26 Stevens Street	Laundry
Drown, Henry E.	90 Sylvester Avenue	Chauffeur
Dwinell, James F.	11 Prospect Street	Employment Mgr.
Eddy, Clarence N.	7 Holton Street	Railroad Clerk
Edlefson, William F.	36 Cabot Street	Cashier
Emery, John W.	48 Fletcher Street	Sales Agent
England, Marshall J.	1 Ledgewood Road	Granite Salesman
Farnham, Clinton E.	3 Wolcott Road	Securities
Fogg, Warren M.	85 Brookside Avenue	Carpenter
Foley, Patrick	778 Main Street	Laborer

French, Edward V.	2 Ledgewood Road	Lumber
Friend, Alfred W.	45 Wildwood Street	Retired
Gale, Burton L.	49 Yale Street	Asst. Treas.
Giles, E. Newman	12 Stone Avenue	Clerk
Glidden, Elmer R.	126 Highland Avenue	Bond Salesman
Goodwin, Elisha	5 Winthrop Street	Manager
Goggin, Edmund A.	22 Highland Avenue	Carpenter
Goldsmith, Earl B.	60 Wedgemere Avenue	Insurance
Goldthwaite, Crawford	71 Swan Road	Teacher
Grosvenor, Edward R.	48 Lloyd Street	Salesman
Grey, George H.	3 Ridgefield Road	Paper Box Mfr.
Grush, Merton E.	18 Everett Avenue	Banker
Haley, James V.	4 Symmes Road	Leather Mfr.
Hamilton, Robert M.	3 Wedge Pond Road	Manager
Harris, Arthur S.	2 Hillside Avenue	Office Mgr.
Harris, Henry B.	18 Hillside Avenue	Banking
Healey, Warren R.	12 Winthrop Street	Salesman
Heintz, George	9 Everett Avenue	Casket Mfr.
Hollins, Arthur S.	33 Maxwell Road	Chemical Mfr.
Hovey, Freeland E.	6 Stratford Road	Merchant
Jackson, Winthrop A.	22 Glen Road	Stocks and Bonds
Johnston, George Warren	5 Myrtle Street	Salesman
Joy, John H.	93 Church Street	Insurance
Kelley, Arthur S.	47 M. V. Parkway	Whole. Diamonds
Kenerson, Edward H.	14 Brooks Street	Publisher
Kronquist, Robert E.	29 Hemingway Street	Electrician
Lane, Franklin J.	51 Yale Street	Salesman
Lees, Malcolm B.	62 Wildwood Street	Salesman
Leonard, John P.	14 Wedge Pond Road	Screen Worker
LeRoyer, Charles P.	6 Shefield Road	Sales Agent
Lewis, F. Percyval	131 Washington Street	Musician
Lunt, Henry F.	185 M. V. Parkway	Collector
MacDonald, Edward G.	13 Stone Avenue	Salesman
McDonald, William E., Jr.	10 Hill Street	Supt. Leather Prod.
McLeod, Kenneth F.	2 Goddu Avenue	Salesman
Maynard, Warren A.	57 Oxford Street	Tel. Supervisor
Mead, Gurdon I.	35 Central Street	Sales Mgr.
Merrill, Frank H.	10 Oxford Street	Paper Supplies
Merrill, Raymond	14 Rangeley Road	Banking
Miley, J. Henry	63 M. V. Parkway	Banking
Miner, Benjamin F.	9 Lagrange Street	Shoe Merchant
Mobbs, Stanley W.	61 Lake Street	Cashier
Mosman, Charles T.	5 Wolcott Terrace	Elec. Engineer
Newell, Charles F.	426 Main Street	Bank Teller
Nicholas, Alonzo D.	59 Yale Street	Copper Co. Treas.
Nichols, Lawrence D.	11 Eaton Street	Auto Mechanic
Nutting, Clifford P.	41 Calumet Road	Insurance
O'Leary, John S.	183 Washington Street	Salesman
O'Neill, Frank E.	9 Alben Street	Salesman
Pabst, Charles E.	227 Pond Street	Shipping Clerk
Peirce, Henry F.	10 Marshall Road	Treasurer
Phippen, William S.	221 M. V. Parkway	Salesman
Pickering, Dana C.	14 Hemingway Street	Janitor
Pilkington, Harry L.	5 Wilson Street	Secretary
Pitman, Arthur W.	24 Yale Street	Insurance
Pond, Clarence H.	102 Cambridge Street	Piano Mfr.
Potter, Stanley B.	18 Park Avenue	Cost Accountant

Puffer, Luther W., Jr.	33 Wildwood Street	Real Estate
Purington, George W.	161 Cambridge Street	Com. Prod. Merch:
Randall, Frank E.	29 Nelson Street	Manager
Richardson, H. Earle	29 Kenwin Road	Bank Clerk
Russell, James W..	1 Wolcott Road	Market Gardener
Schrafft, William E.	45 Arlington Street	Conf. Mfr.
Seminatore, Gerald	551 Main Street	Barber
Skene, Norman L.	5 Glengarry	Naval Architect
Slack, Harold J.	32 Lebanon Street	Gelatine Supt.
Small, Benjamin	12 Park Road	Salesman
Smith, Barry M.	35 Lebanon Street	Mechanic
Smith, C. Harold	18 Fletcher Street	Auto Dealer
Smith, Chester W.	22 Lawson Road	Elec. Engineer
Squires, Harry N., Jr.	4 Sheffield West	Const. Mortgages
Symmes, Alden H.	10 Winthrop Street	Bond Salesman
Titus, William M.	319½ Washington St.	Safety Engineer
Tredennick, John	8 Sheffield West	Wholesale Coal
Watkins, Charles H.	2 Ridgefield Road	Insurance
Weld, Alfred O.	48 Winthrop Street	Mechanical Eng.
Whitcomb, Emmons J.	9 Wedgmere Avenue	Tourist Agency
Whitten, Robert C.	5 Woodside Road	Salesman
Wild, Prescott F.	40 Everett Avenue	Sales Mgr.
Wilde, W. Allen	28 Fletcher Street	Real Estate
Wills, John B.	238 Highland Avenue	Designer
Wilson, T. Price	6 Wilson Street	Publisher
Winship, Walter W.	49 Oxford Street	Trunk Mfr.
Wood, Carl W.	36 High Street	Salesman
Young, Cecil C.	48 Water Street	Clerk

JURORS DRAWN 1931

Badger, Erastus B.
Beaton, Ernest G.
Bell, Clyde W.
Billings, Lester C.
Blanchard, Sidney C.
Butterworth, Elwell R.
Cullen, Anthony M.
Cyr, Hector D.
Dover, Robert W.
Farnham, Clinton E.
Guy, William L.
Haley, James V.
Livingstone, James R.
McLeod, Kenneth F.
Mitchell, Frederick S.
Mobbs, Stanley W.
Potter, Stanley B.
Preston, Fred A.
Sache, William B.
Siedhof, Carl F. A.
Smith, Chester W.
Thumim, Nathan

HARRIS S. RICHARDSON
VINCENT P. CLARKE
WILLIAM B. RAMSDELL
HARRY W. STEVENS
IRVING L. SYMMES
Selectmen of Winchester

REPORT OF THE SUPERINTENDENT OF STREETS

December 31, 1931

Board of Selectmen,
Gentlemen:

I respectfully submit the annual report of the work done by the Highway Department for the year ending December 31, 1931:

The work of the department has been carried on during the past year with the cooperation of your Board in the endeavor to assimilate as much as possible of the unemployment due to economic conditions, and especially to take care of the needy citizens who would otherwise be dependent upon the Welfare Board.

The working hours of the regular men were reduced in order that the funds of the department could be used to give more employment.

Extra help was employed by the department on the basis of two to five days of eight hours each per week.

The constant shifting of the personnel and the endeavor to properly assimilate them to get the best results possible under the circumstances has required numerous conferences with your Board and the Superintendent to accomplish the same.

Nevertheless, the department has made the best of the conditions and accomplished results that are very satisfactory.

MAINTENANCE

Cleaning. As usual, the department has kept the highways in a clean and orderly condition.

Patching. Nothing out of the ordinary developed that required extensive patching work during the past year. The department has continually patrolled the highways and kept whatever surface breaks that occurred patched. The resurfacing of trenches, excavated for water, sewer and drainage purposes, has been the greatest requirement for patching.

Tar and asphalt emulsion were again used for the bitumen

content of our patching work. Tar was purchased from the American Tar Company at $0.1299 per gallon and asphalt emulsion was purchased from The Barber Asphalt Company at $0.14 per gallon delivered at the Town Yard.

Surface Treatment Asphalt emulsions covered with pea stone were used to a greater extent this year with very successful results, both as to wearing surface and better traction for motor vehicles.

The amount of Surface Treatment work done this year is shown as follows:

Material	Square Yards	Cost per Square Yard	Cover Material
65% Asphalt Oil	11,875	$.0637	Sand
Special Asphalt Oil	1,660	.1487	Pea Stone
Asphalt Binder "A"	13,976	.1252	" "
Asphalt Emulsion	49,862	.1815	" "
" "	9,721	.2885	No. 2 & " "
Bitumuls	2,010	.2935	No. 2 & " "

Equipment. Several items of equipment have been added to the department during the year, thereby enabling us to use our carpenter shop, blacksmith shop and auto repair shop to better advantage.

A saw table, jointer and paint sprayer have been added to the carpenter shop, a grease gun, air compressor and battery rectifier and batteries to the auto repair shop and a portable grinder to the blacksmith shop.

The Pierce-Arrow truck, of war time manufacture, loaned to the Town for use on the highways and in use by the Town since 1922, has given out. The condition of the truck does not warrant the expenditure necessary to keep it in service.

One of the steam road rollers, purchased in 1916, has arrived at a point where its condition and the amount of money necessary to put it in shape for use is hardly warranted.

Our motor equipment is in fair condition with the exception of the Pierce-Arrow truck. The following table gives the make, original cost and cost of operation of the various motor equipment of the Highway Department:

MOTOR EQUIPMENT MAINTENANCE

	Oil	Gasoline	Tires	Repairs	Registration	Total	Date Purchased	Original Cost
Graham-Dodge.....	$55.21	$197.26	$83.05	$239.68	$2.00	$577.20	1928	$1,892.00
Reo No. 2.....	59.64	191.10	55.55	447.69	2.00	755.98	1925	1,825.00
Reo No. 3.....	46.52	215.46	44.70	200.88	2.00	509.56	1927	1,835.00
Reo No. 4.....	48.07	182.28	105.80	435.69	2.00	773.84	1927	1,835.00
Reo No. 5.....	57.89	189.98	46.45	452.25	2.00	748.57	1927	1,835.00
Ford Pickup.....	46.03	132.58	37.45	140.35	2.00	358.41	1929	534.00
Pierce-Arrow.....	44.60	290.50	———	197.17	——	532.27	State	Truck
Ford Sedan.....	37.35	166.32	40.55	68.77	3.00	315.99	1930	714.00

Guard Rails and Signs. Guard rails and signs have been erected, repaired and painted as needed to properly maintain them. The need for traffic signs and lines is constantly increasing, more of this type of work being done this last year than any previous year.

Stable and Garage Maintenance. The garage for housing the snow loader has been completed and a new gate at the entrance installed. The cost of maintenance, which includes the upkeep of all the property in the Town Yard, was as follows:

Repairs to Buildings:		
Labor	$180.71	
Material	205.36	$386.07
Maintenance:		
Labor	$2,686.75	
Hay and Grain	857.12	
Fuel	645.56	
Electric Service	80.67	
Medical Service	112.26	
Telephone	53.55	
Miscellaneous	200.82	
Gateway	165.00	$4,801.73
		$5,187.80

There are now housed at the Town Yard the following vehicular equipment:

Highway Department

4 Horses
7 Trucks
2 Tractors
1 Snow Loader
1 Ford Sedan

Sewer Department

1 Ford Truck

Health Department

3 Ford Trucks

Engineering Department
1 Ford Beach Wagon
1 Ford Sedan

Tree Department
1 Ford Truck

Park Department
2 Ford Trucks

SIDEWALK CONSTRUCTION

Gravel Sidewalks:

Gravel sidewalks have been constructed and repaired as follows:

Cross Street-Holton Street to the Woburn Branch B. & M. R. R. on the northerly side.

Highland Avenue-Everell Road to Main Street on the westerly side.

Sargent Road southerly about 300 feet on the easterly side.

Rumford Street—parts of both sides.

Richardson Street—parts of both sides.

Wildwood Street-Cambridge Street easterly about 150 feet on the northerly side.

Edgestones:

There has been laid this year 1570.30 linear feet of straight curbing and 195.80 linear feet of circular curbing.

Curbings laid at the corners of streets accepted or alterations made at the Annual Town Meeting amounted to 103.0 linear feet of straight and 481.0 linear feet of circular.

The H. E. Fletcher Company furnished the edgestone for $0.97 per foot for straight and $1.30 per foot for circular delivered.

Granolithic Sidewalks:

There has been constructed this year 3717.75 square yards of granolithic sidewalks at an average cost of $2.78 per square yard.

There has also been 377.48 square yards of granolithic sidewalks repaired and 102.33 square yards of granolithic aprons and step-

stones constructed, making a total of 4197.56 square yards constructed during 1931.

Bituminous Sidewalk Repairs:

There have been repaired and rebuilt 1759 square yards of wornout sidewalks by resurfacing with an asphalt and sand or stone mixture. The average cost of this work, including necessary grading, was $1.00 per square yard.

Main Street Sidewalk:

The sidewalk abutting land of the Park Department was rebuilt with granolithic and curbed. The amount of granolithic sidewalk laid was 382.6 square yards and curbing was 424 linear feet of straight and 76.4 linear feet of circular.

STREET CONSTRUCTION

Public Ways: The following public streets have been resurfaced or reconstructed during 1931 by the department force.

Street	Type of Construction	Sq. Yds.	Cost	Cost per Sq. Yd.
Cross St.	Bituminous Macadam	10,380	$4,300.00	$0.414
Euclid Ave.	Gravel	2,401	12,96.34	0.540
Grove St.	Bituminous Macadam	2,955	2,908.06	0.580
Highland Ave.	Bituminous Macadam	2,381	5,946.00	2.497
Main St.	Vulcanized Mixed top	1,991	2,979.25	1.490

ACCEPTED STREETS AND ALTERATIONS:

The following streets accepted or altered at the Annual Town Meeting or a Special Town Meeting were constructed.

Street	Type of Construction	Square Yards	Cost	Cost per Square Yd.	Remarks
Arlington St.	Bituminous Macadam	1069	$1,500.00	$1.31	
Dartmouth St.	Gravel	991	1,010.00	——	Includes Drainage
Drexel Ave.	Gravel	1211	1,300.00	1.07	
Salisbury St.	Gravel	3107	3,212.02	1.03	
Seneca Road	Bituminous Macadam	2022	4,494.53	2.22	
Wedgemere Ave.	Gravel	2594	2,510.00	——	Includes Drainage
Wedge Pond Rd.	Gravel	1189	2,212.01	1.31	Includes Drainage
Wendell St.	Gravel Bituminous Macadam	870 1152	3,750.61	1.85	
Yale St., No. 1 Yale St., No. 2	Gravel Gravel	2197	3,900.00	1.78	
Nelson St.			250.00		Sidewalk Adjustments
Washington St. and Mystic V. Pkwy.			2,435.03		Corner Widenings
Church St. and Fletcher St.			628.19		Corner Widening

SURFACE DRAINAGE

The following surface drainage has been constructed during 1931:

Street	Sizes in Inches	Length in Feet	Man-holes	Catch Basins	Total Cost	Cost per Lin. Ft.	Remarks
Arlington St.	10-12-18	408	3	3	$888.56		
Cabot St.	10-12	296	1	2	1,029.31	3.47	Warren St. to Lawrence St.
Forest Cir.	10-12	944	5	4	3,225.69	3.42	
Lawrence St.	10-12	418	1	4	1,144.94	2.74	
Nelson St.	36	28			2,752.01	——	Settling basin.
Salisbury St.	10-12	482	2	2	1,187.98	2.46	
Seneca Road	10-12	296	1	2	1,265.47	4.27	
Water St.	8-10	106	—	2	778.60	——	
Wedge Pond Rd.	8-12	134	—	2	———	——	
Wendell St.	10-12	652	3	4	1,549.39	2.38	
Westland Ave.	8-10-12-15	476	2	4	1,534.54	3.29	
Allen Rd.	10-12	910	3	6	5,199.55	3.36	
Sherwood Rd.	10-12	625	2	7			

In addition there has been constructed nine catch basins connected to existing drains.

SNOW AND ICE

Snow and ice removal and sanding to protect pedestrian and vehicular traffic has had our usual careful attention during the past year.

There were no severe storms that required unusual attention but the use of sand on the highways for safety has become the largest requirement of expense in recent years.

The expenditures for snow and ice for the year 1931 were as follows:

1931	Labor	Horse Hire	Truck Hire	Material	Equipment	
General Snow Removal	$6,660.27	$727.39	$1,501.50	$821.60		
Stablemen	435.43					$10,146.19
Plowing Walks and Streets	1,500.41	1,820.25	1,253.50	9.55		4,583.71
Sanding Walks and Streets	4,653.47	345.21		39.77		5,038.45
Shoeing	17.19			46.05		63.24
Repairs to Tractors, Plows	549.54			360.41		909.95
Tools			372.27			372.27
Equipment					334.50	324.50
	$13,816.31	$2,892.85	$2,755.00	$1,649.65	$334.50	$21,448.31

RECOMMENDATIONS

Maintenance: Again I wish to urge the construction of a permanent bridge over Horn Pond Brook at Lake Street.

One steam road roller should be replaced in 1932 and the Pierce-Arrow truck loaned to the Town by the State should be replaced by a truck of about three tons rated capacity.

Sidewalks: Granolithic sidewalks are still needed in many places and our usual program should be continued.

In many places the resurfacing of wornout sidewalks with an asphalt and sand or stone mixture would prolong their life indefinitely. I recommend that this work be continued in 1932.

Street Construction: A nominal program of street resurfacing and reconstruction should be carried along in 1932 together with as many widenings of dangerous corners as practicable.

HIGHWAYS AND BRIDGES

I present a summary of the appropriations and expenditures itemized under the headings used in our accounting:

General Expenditures:		
Appropriations and Credits		$81,232.30
Expenditures:		
Auto Maintenance	$315.99	
Boundary Stones	35.55	
Bridge Repairs	272.87	
Cart Repairs	492.27	
Catch Basin Cleaning	3,864.79	
Drain Cleaning and Repairs	$1,229.55	
Equipment	967.20	
Guard Rails and Repairs	361.60	
Harness and Repairs	38.40	
Machinery and Tool Repairs	1,218.67	
Miscellaneous H. W. Work	1,709.18	
Office Supplies and Telephone	192.32	

Printing	$6.28
Roller Supplies and Repairs	2,315.77
Salary of Superintendent	3,500.00
Shoeing Horses	199.98
Sidewalk Repairs	3,037.95
Signs and Repairs	597.52
Stable Maintenance	6,583.14
Street Cleaning	10,127.43
Street Patching	10,348.86
Stock	232.84
Sundries	2,383.32
Surface Treatment	10,453.70
Tools (new)	1,120.65
Truck, Op. and Maintenance	4,255.83
Vacations (Permanent Men)	2,830.13
Work for other departments	6,207.02
Forest Cir. Drain	3,227.34
Highland Avenue	864.98
High Street	1,066.87
Employment Relief Account	486.08
	$80,544.08

Sidewalk Construction:

Appropriation		$23,500.00

Expenditures:

Edgestone Set	$3,698.11
Granolithic	11,244.46
Gravel	389.41
Cross Street	4,001.24
Highland Ave	647.66
Main St	1,761.06
Asphalt Walks	1,758.06
	$23,500.00

Street Construction:

Appropriation		$16,575.00
Expenditures:		
Highland Avenue	$5,961.91	
Cross Street	3,000.00	
Euclid Avenue	1,280.43	
Grove Street	2,908.06	
Main Street	1,986.38	
Fletcher and Church Streets	628.19	
Washington and M. V. Parkway	810.03	
	$16,575.00	

Respectfully submitted,

PARKER HOLBROOK
Superintendent of Streets

REPORT OF THE TOWN ENGINEER

December 31, 1931

To the Board of Selectmen,
Gentlemen:

I present for your consideration my report of the Engineering Department for the current year. A summary of the work under departmental headings follows:

SELECTMEN'S DEPARTMENT

New Town Ways

At the annual town meeting the following streets were accepted as public ways.

Arlington Street Extension, extending from High Street to Manomet Road;

Salisbury Street, from Foxcroft Road to Wildwood Street;

Seneca Road, from Oneida Circle to Westland Avenue; Wedge Pond Road, a short, curving way, which extends from Vine Street towards Wedge Pond, and terminates in a "turn around"; and

Wendell Street which runs westerly from Loring Avenue and ends at a point about 750 feet from the point of beginning.

These ways were recommended for acceptance by your Board after receipt of petitions from abutting owners of property on them.

It is the practice in Winchester that no street shall be recommended for acceptance unless its layout width is at least 40 feet. All the streets accepted were of that width or greater, with the exception of Wedge Pond Road.

This way, as originally laid out, was 25 feet wide.

Your Board was of the opinion that an exception should be made in this instance.

Accordingly, an additional 3 feet of width was obtained by taking private land along the entire length of its northerly side, and along the greater part of the perimeter of the "turn around". The resulting width of layout is, therefore, not less than 28 feet.

This taking necessitated land damage awards to 3 property owners.

At a town meeting held in October two private ways were accepted as public ways.

These are Allen Road, and Sherwood Road.

A petition had been received for the acceptance of Allen Road. Your Board was of the belief that Allen Road would be a more useful public way if Sherwood Road, which its southerly end joined, were made a public way.

You, therefore, recommended the acceptance of both streets, and the town meeting endorsed your action.

The addition of these seven ways results in an increase of about 0.88 miles to our system of public highways.

The usual preparation of plans, estimates of cost of construction, and estimates of betterments to be levied against abutting property has followed as a matter of course for hearings held by you on the question of desirability and public necessity for the acceptance of seven ways noted in the foregoing paragraphs.

STREET BETTERMENTS

All streets accepted during the current year were made public ways under the provisions of law which have to do with the assessment of betterments on account of the construction of the streets accepted.

Accordingly we have submitted to your Board schedules of betterments against property owners on the streets which have been constructed up to this date.

Summarized, the schedules are as follows:

	Estimated Land Damage	Estimated Betterments	Basis of Levying Betterments
Arlington Street	None	$1400.01	100%
Salisbury Street	"	1250.08	50%
Seneca Road	"	4400.02	100%
Wedge Pond Road	$386.81	1250.00	50% with equal division of cost to each of ten lots.
Wendell Street	None	1750.10	50%
	$386.81	$10050.21	

No betterments for the construction of Allen Road and Sherwood Road have been committed because the work cannot be completed until 1932.

As a matter of general interest to your Board and to the public it is a fact that our system of public highways totals almost exactly 50 miles, while our private ways are somewhat in excess of 15 miles.

ALTERATIONS OF STREET LINES

Several alterations of lines of public ways were made during the year, the purpose being to improve conditions at corners of

intersecting streets where past experience has plainly shown added space was needed for the promotion of safety to public travel.

Perhaps the most noticeable and most needed instances of alterations were at the High School building corner of Washington Street and Mystic Valley Parkway, and at the opposite corner at land now occupied by the public library.

In the first instance about 515 square feet was taken for highway purposes, while in the other about 380 square feet was added to the highway.

The expense incurred in making these alterations was considerable. Reference to the report of the Superintendent of Streets will show what the cost was.

At the junction of the westerly line of Woodside Road with the northerly line of Wildwood Street about 290 square feet was added to the highway.

In the three instances outlined above no land damage expense was incurred.

The resulting benefit to users of our highways through these alterations is very considerable.

In Nelson Street an alteration of a section of the northerly line was made for the purpose of more definitely establishing a permanent sidewalk about to be constructed.

The land taken, about 220 square feet, was acquired at a cost of $45.00.

In the easterly line of Copley Street a slight alteration was made for the purpose of making a more desirable line of a permanent sidewalk which has since been constructed.

This alteration was made through consent of the property owners, but has not yet received formal town meeting approval.

ALTERATIONS NOT REQUIRING TOWN MEETING ACTION

There have been a few noticeable and valuable improvements made at certain street intersections and locations which have not involved land takings and, therefore, will need no town meeting action.

I refer to two at the junction of the easterly line of Washington Street with the northerly and southerly lines of Mystic Valley Parkway where, through the cooperation of the Metropolitan District Commission, the approaches to the Parkway were greatly improved by reducing the width of the planting spaces, and by moving the curbing back to new lines.

Another very decided improvement has been made at the junction of Washington and Mt. Vernon Streets at the Baptist Church corner.

This was done by the removal of a very large elm tree, and certain poles, and by the setting back of the curb stone to a new line. This improvement has resulted in adding about 13 feet, at the widest place, to the highway.

Another valuable improvement was made in Fletcher Street at its junction with Bacon Street by utilizing about 10 feet of width of an excessively wide loam border.

MAIN STREET ALTERATIONS

A change in the line of Main Street at and near Everell Road was proposed last year.

As this is a county way a petition to the Middlesex County Commissioners was necessary.

After due hearing the Commissioners ordered that the alteration be made and stipulated that the work should be completed by December 31 of this year.

No appropriation was made to cover the expense of the work and for land damage and, therefore, no entry has been made.

PROPOSED NEW TOWN WAYS

Your Board has recently held hearings on proposals to accept certain ways as follows:

East Street, which extends from Holton Street to the Woburn line; Englewood Road, from the easterly end of the accepted way, to Highland Avenue; Lawson Road Extension, from Highland Avenue to Jefferson Road; Lochwan Street, from Loring Avenue to Hill Street, and Stowell Road which extends from

Everell Road to Main Street. Plans of these ways together with estimates of cost of construction and estimated betterments have been prepared and used at the hearings.

PROPOSED ALTERATIONS

In accordance with the policy of your Board and of other Boards of Selectmen of several years past, proposals have been made for the improvement of street intersections in various sections of town.

These are as follows: at the two corners of Church Street and Sheffield Road; At the junction of Church and Vine Streets; at the junction of Cross and Holton Streets; at the westerly corner of Forest Street and Highland Avenue; at the junction of the westerly line of Fletcher Street with the southerly line of Calumet Road; at the junction of the northerly line of Fletcher Street with the westerly line of Wildwood Street, and at the southeasterly corner of Arlington and High Streets.

Plans have been prepared for hearings on these proposals together with estimates of cost of carrying out the proposed work.

PROPOSED HIGH STREET ALTERATIONS

I reported last year at some length on the desirability and necessity of altering and thoroughly reconstructing High Street from Cambridge Street to Ridge Street. You were so impressed from your own knowledge of the condition of High Street and by my comment on it, that you took steps to provide for its reconstruction in 1931.

The steps taken consisted in petitioning the County Commissioners and the Department of Public Works of the Commonwealth for county and state aid in the carrying our of the proposed work.

A further step was your advocacy at the March town meeting for the necessary town appropriation, it being judged that the work could be done for about $51,000., of which the proportion to be paid by the town would be one third or, in amount $17,000.

The Department of Public Works made an allotment of $17,000 for its estimated share of the work.

The County Commissioners were not convinced, after hearing reasons advanced by you why the work should be done along the lines proposed by you, that they were warranted in participating in the expense until further study had been made, not only of that part of High Street which lays between Cambridge Street and Ridge Street, but of a feasible and well conceived way from Ridge Street to the Lexington-Winchester town line, and thence in Lexington to same terminus at Lowell Street or Maple Street, the whole way to directly connect the two towns.

Several meetings with the County Commissioners and the Public Works Department have been held during the year, and with the authorities of Lexington.

An earnest effort is being made by the Engineering Department to prepare a plan which will provide not only for the elimination of dangerous curves in High Street by the substitution therefor of a straight way in a new location, but also a new way to Lexington from Ridge Street across country to Lowell Street or some other terminus in that town.

BUILDING LINES

The town voted to establish building lines on only one street in 1931. This was in that part of Salisbury Street which extends from Foxcroft Road to Wildwood Street.

The restriction voted was 25 feet on each side over its entire length. The zoning by-law adopted a few years ago whereby a 20 ft. restriction is imposed on every public or private way not otherwise restricted by vote of the Town seems to provide the protection needed from those who might be tempted to build too close to the street lines.

BOARD OF SURVEY LAYOUTS

Acting as a Board of Survey you have given your approval to several ways as follows,—a way which begins at Lake Street and extends generally parallel with Horn Pond Brook to Sylvester

Avenue. This layout is intended to be part of a through way from Main Street, Winchester, to Arlington Street, Woburn.

Roads "A" and "B" in land lying to the west of Forest Street and nearly opposite Highland Avenue,

Parker Road, a way leading northerly from Woodside Road and terminating at Ardley Road,

Albamont Road, Ayer Road, Blossom Hill Road, New Meadows Road, and Robin Hood Road.

This group of five ways is in a tract of land lying between Cambridge Street and Westland Avenue.

Blossom Hill Road is a main road through this tract, while the other four are extensions of ways previously laid out in land to the north and south of the area proposed to be opened for development.

A considerable volume of work has been done by the Engineering Department in endeavoring to lay out one or more ways in land in the west side section of town, and which comprises the area between the northerly end of Westland Avenue and Ridge Street.

No definite proposal is ready for submission at this time, but it is hoped that a tentative layout of at least one way can be made ready before spring.

AERIAL SURVEY PLANS

In my report of last year I requested your Board to permit me to contract for an aerial survey of the Town.

You authorized me to have the work done.

As a result, we have received 75 "contact" prints covering the entire area of Winchester, the "contacts" being on a scale of about 800 ft. to 1 in. Of these 75 prints, 12 have been enlarged to a scale of 100 ft. to 1 in., these enlargements being of the area which lies west of Cambridge Street and extending to the Arlington, Lexington and Woburn Town lines.

These enlargements have already proved to be of great value.

They have made possible the addition of plans of all the large area enclosed by the limits named above, to the Assessors' file of plans, none of which they had previous to the delivery of the

aerial enlargements. In addition, they have been and will continue to be of great service in laying our ways for the future development in an orderly way of the areas west of Cambridge Street.

A mosaic of the whole town showing streets, buildings, waterways, parks, wooded areas, etc. was received as a part of the plans developed from the aerial survey.

PERAMBULATION OF TOWN LINES

The dividing line between the towns of Stoneham and Winchester was "perambulated" this year in compliance with the requirements of law. All monuments were found to be in their proper positions, and securely fixed in the ground.

STREET CONSTRUCTION LINES AND GRADES

It hardly needs to be noted that lines and grades for all new streets accepted and constructed in whole or in part during this year were part and parcel of the work of the year.

In all instances of the laying out and construction of new streets, and in the alterations of street lines, stone bounds were set to mark corners, the ends of curves and straight lines, and in other instances where it was essential that street lines be defined.

GRANOLITHIC SIDEWALKS CONSTRUCTED IN 1931

The following table shows the location and area of the permanent sidewalks constructed during 1931.

All details of making estimates, preparing orders for the walks, lines and grades for the work of construction, placing permanent street line markers, measuring and computing areas of walks constructed, as well as preparing schedules of betterments on account of sidewalk construction, are items of the regular work of the Engineering Department.

Street	Square Yards
Bacon Street	117.72
Cambridge Street	48.33
Copley Street	183.26
Foxcroft Road	48.89

Street	Square Yards
Grove Street	92.00
Highland Avenue	35.22
Kenwin Road	317.77
Lebanon Street	444.13
Nelson Street	454.01
Norwood Street	298.54
Pierrepont Road	28.33
Prospect Street	270.20
Richardson Street	183.76
Russell Road	558.69
Water Street	290.68
Wedge Pond Road	103.14
Total....	3,474.67

This total yardage if laid in a continuous stretch of sidewalk 5 ft. wide, which is the accepted width of almost all of our sidewalks, would be equivalent to about 1.18 miles.

GRANITE CURBING LAID IN 1931

Straight	1570.3	Linear feet
Circular	123.6	"
2 ft. corners	23	pieces

Schedules of betterments on account of sidewalks and curbing laid during the current year totalling $6,475.44 have been submitted to you for commitment.

SURFACE DRAINAGE

About 5775 ft. of storm drains were constructed in 1931, together with 23 manholes and 51 catch basins.

The locations and general details of this work are covered in the report of the Superintendent of Streets and, therefore, require no repetition here. Preliminary and final plans for record of locations, sizes, etc. are in process of completion.

GENERAL RECOMMENDATIONS FOR SURFACE DRAINAGE IMPROVEMENT OR EXTENSIONS

In times past the town has undertaken storm drainage projects in many of our West Side streets, the outlet of which is in an open brook in Glen Road and in private land lying between Glen Road and Mystic Lake.

Such rights as were necessary for the use of the brooks as outlets were secured by agreements with the then owners.

The understanding on the part of the interested parties was that the town would protect the banks of the stream from erosion by riprapping the sides of the stream as a part of the completed work. This has not been done except in instances where property owners have done the work at their own expense.

In Glen Road, where an open ditch exists, one side of the street is closely lined with dwellings of very substantial value.

The effective remedy for the nuisance of mosquitoes and other objectionable features would be the construction of a pipe drain of proper size over the length covered by the open ditch.

This treatment of this situation by piping seems to me to be a matter of duty on the Town's part.

In the section of open brook between Glen Road and Everett Avenue the landscape value of the brook is such that it ought to be retained as a brook but, it seems to me, the duty of protecting the banks of the brook is on the Town. It's promise should be carried out.

In that part of Church Street which lies between Common Street and Central Street the drainage is not at all in accord with our standard of work of this kind.

In past years frequent stoppages have taken place with resulting annoyance and discomfort to citizens and those whose duty it is to care for our drainage system.

I am of the opinion that this section of drain should be re-laid at a gradient which will permit a rapid run-off which is not the case at this time.

In Cross Street a drain could be laid to good advantage in the section between Forest Street and Marion Road.

The absence of a drain makes the surface of the run-off from

Forest Street to Washington Street, a distance of about 1000 feet, too great for a street which is largely residential.

The proposed acceptance of East Street brings forward the question of how to dispose of the storm water which reaches the low point and flows into low land laying along the northerly side of the street.

The only seemingly logical and practical way to dispose of this water is to conduct it to Cross Street and thence through private land to the Aberjona River at the freight yard.

This is a sizeable project,—involving the construction of a drain of proper size over a distance of about 2000 feet.

In and near Winchester centre the drainage is, on the whole, defective and inadequate. It is my opinion that the construction of suitable drains in this locality may well be deferred until such time as the grade crossing abolition scheme takes definite shape, and the actual work of abolition is about to be undertaken.

RUSSELL BROOK ALTERATION

There were several ways of improving conditions of this brook discussed last year.

All but one were deemed to be too expensive for immediate carrying out.

As the result of the discussions a recommendation was made to the Town Meeting that about $4400. be appropriated for diverting the channel of a section of the brook from its location and carrying it through private land in a sufficient culvert to a point where it would join the existing brook.

The appropriation was made and the duty of carrying out the plan was placed in the hands of the Water and Sewer Board. The Town Counsel advised making takings of land within the limits of the brook from Main Street to the westerly end of Glenwood Avenue. A plan was made and the taking process was duly accomplished by the board designated to carry on the work.

The work may be briefly described by noting that about 350 feet of the brook channel was deepened and widened, and about 180 feet of 54 in. reinforced concrete pipe laid through private land, the flow of the open brook being received at the northerly

end of the 54 in. drain, and discharged at the southerly end into the brook as deepened and widened.

Suitable and adequate stone "headers" at either end of the drain were constructed to prevent wash and wearing away of the brook banks.

The location of the 54 in. drain in private land automatically did away with about 200 feet of brook which almost encircled a dwelling which was threatened with damage by the flow in flood times in a channel which had been become greatly reduced in section by retaining walls and other obstructions.

This abandoned section was filled and graded as a part of the work.

It was thought best to do the excavating, handling and laying of the 54 in. pipe which weighed about 3 tons each by contract since the Town had no equipment suitable for handling pipes of such weight.

The work as planned has been completed at a cost somewhat less than the sum appropriated. It is the belief of those responsible for it that the job was well conceived and carried on, and that the results will be entirely satisfactory.

MISCELLANEOUS SERVICES FOR SELECTMEN'S DEPARTMENTS

The usual and customary duty of investigating and reporting on all petitions for extensions, alterations, and removals of poles of the public service companies doing business in Winchester has been carefully performed throughout the year in conjunction with the Inspector of Wires.

Because of the discontinuance of the operation of street cars in Town which has taken place during the year, it has been possible to rid our streets in which there were car tracks, of many poles which were found to be superfluous.

The removal of all unnecessary poles of the street car company has not yet been completed, but the work is going on and will be completed in the near future.

In connection with the subject of poles and wires in our streets

your attention has been called to the matter of charges for renewals of poles which are termed by The Edison Company, "lamp poles". A careful investigation was made of the matter. A "lamp pole" was defined by The Edison Company as one which was erected for the sole purpose of carrying a street light. The same source of information informed us that the expense of replacement was to be charged to the Town. We found there were a considerable number of "lamp poles" in existence in Town.

Our recommendation has been that, by a rearrangement of street lights, these "lamp poles" could be almost entirely dispensed with. To date, the positions of several street lights have been shifted to "line poles", with the result that no present or future expense for removals of "lamp poles" will be incurred.

The saving which will result from the discontinuance of "lamp poles" now and in the near future will be very considerable.

The progress which the Town is making in the development of its civic centre in the area bounded by Mt. Vernon, Washington, and Main Streets has led us to recommend to you that all poles and wires in Washington Street, from Myrtle Street to Mt. Pleasant Street, and in Main Street, from Mt. Pleasant Street to Mystic Valley Parkway, be removed, and underground conduits substituted therefor.

With your approval, this matter has been developed to the point where we are assured that the Washington Street underground will be undertaken in 1932, and the Main Street work carried out in 1933 at no expense to the Town.

These improvements will result in a decided betterment in the appearance of these highways by the removal of all poles and open wires, and by the substitution of attractive concrete poles for the oridinary wood pole.

In addition to the duties outlined in the foregoing paragraphs there have been many matters having to do with the improvements of our highways investigated by your orders.

Many hearings have been attended at the County Commissioners' office and at the State House.

Numerous negotiations have been carried on with property owners on the subject of easements required and damages to be awarded for street betterments, rights to be later acquired, etc.

All these are parts of the routine work of the Engineering Department.

GRADE CROSSING ABOLITION

New legislation enacted within about two years has had the effect of bringing the abolition of our grade crossing nearer accomplishment. Early in the year officials of the Public Works Department of the Commonwealth approached your Board and your special counsel for information as to plans of elimination which were on file in the Town Engineer's office.

Several of these plans were given them for study but, as they were made with one exception, about 25 years ago, they were not sufficiently up to date to be of real value to them for accurate study, and for purposes of estimating costs.

At their request this department has prepared plans showing all areas likely to be affected by any scheme of abolition.

These plans show all essential facts for preliminary study as to areas, streets, street grades, valuations of land and buildings, character of buildings, the uses to which buildings are put, ownership, and everything which we believe to be of value for careful study.

In addition a very comprehensive plan of all underground structures within the area likely to be affected by the grade crossing elimination in any manner was made and given to the state officials.

The most careful effort was made in preparing these plans that the information given should be dependable in every detail.

PLANNING BOARD

Our services for the Planning Board have been confined to conferences on street acceptances, street alterations, and proposed Board of Survey layouts.

PARK DEPARTMENT

The parks and playgrounds of out Town have been, on the whole, developed to the point of completion so far as this term applies to areas now in general use.

Routine services have been rendered the Park Board by this department whenever such services have been required.

In Leonard Field the opportunity has been presented because of the necessity of providing work for labor thrown out of employment by the long continuted and acute business depression, for long-needed grading of the large area in its westerly part.

This playfield is more extensively used than is generally known by many of our citizens.

The situation at this date is very different.

The outfield has been enlarged to regulation size, and space for additional tennis courts has been made. The work of placing the top soil has not yet been completed so far as the work has progressed, but it will, without doubt, be finished, in the rough in a short time.

The great value of the work of grading is now apparent; it will be entirely so by spring.

All the work being done here is at no direct expense to the taxpayers, since the cost is being borne by the Unemployment Relief Fund.

The surplus material obtained by reducing the westerly part of the field to conformity with the grade of the finished part of it is now being and will be used to fill low areas which extend to the Aberjona. All this work of filling will work out and fit into the general plan of improving this particular section of our waterways.

ASSESSORS' DEPARTMENT

The aerial survey of the large area west of Cambridge Street has made possible the addition of a considerable number of plans to the Assessors' file of plans used by them in their valuation and tax assessing work.

The whole area referred to above may now be studied by the Board of Assessors in detail.

The Assessors' plans of the entire town are complete for all working purposes.

We are in almost daily receipt of plans of sub-divisions of land from the Registry of Deeds or from the Land Court.

These are of great value for many purposes.

Much time is spent throughout the entire year in serving the Assessors and Collector in questions which arise as to areas, dimensions, etc. and in providing information in matters pertaining to assessments and betterments of one kind or another.

WATER DEPARTMENT

Preliminary plans of locations and, on completion of the construction work, permanent plans of record have been made of all new mains and renewals of the year. Record locations of all services of this year have been made or are in process of completion.

All engineering records of our entire water distribution system and of services in use are in excellent shape and up to date.

This department has rendered much service of a general character throughout the year when requested by the Water and Sewer Board.

SEWER DEPARTMENT

Common sewers have been constructed during the year as follows:

In Highland Avenue	213.0 ft.	size 8 in.,	1 manhole
Parker Road	428.13 ft.	" 8 in.,	3 "
Ware Road	162.0 ft.	" 8 in.,	0 "
	803.13 ft.		4 "
	or .1521 miles.		

The total length of common sewers constructed to January 1st of this year was 42.53 miles.

This year's additions bring the total to date to 42.6821 miles.

Taking plans were made and recorded for the sewers in Parker Road and Ware Road, these two streets being private ways.

Schedules of betterments on account of certain sewers constructed in 1930 totalling $5307.96 were submitted to the Water and Sewer Board in the early part of this year.

The sewer betterment schedules of 1931 amounting to $1891.24 have been handed to the Water and Sewer Board for commitment.

Sixty-three (63) connections were made with the public sewers during the year, the aggregate length of which was 2966 feet or .5617 miles. The grand total length as of December 31, 1931, is 29.1667 miles.

CEMETERY DEPARTMENT

Services rendered this department have consisted in laying out lots, road and paths, and in preparing on special forms provided for the purpose a record of such interments as have been made during the year.

The large tracing of the entire layout of Wildwood Cemetery had been in use for field work many years, and was almost worn out.

Very serviceable copies have been secured and are being used as occasion required.

The original can thus be preserved.

LEGAL DEPARTMENT

Reports have been made to the Town Counsel in Land Court cases whenever such reports are requested for the protection of the Town's interests in such matters.

Plans have been made for him and consultations held with him in the takings of land for the new school buildings now being erected.

This department renders valuable service to the Town's legal adviser on numerous occasions throughout the year in preparing plans for the settlement of land damage awards, in preparation for the defense in threatened actions, in the securing of numerous releases, and in many other ways.

SPECIAL COMMITTEES

For the Committee on a new school building and on the alteration of the High School plans for land takings and related purposes were prepared and much information given.

For the Waterways Committee plans and studies were made

for the improvement of Russell Brook and other waterways in town.

For the Symmes Park Water Tower Committee much time was spent in making investigations for proposed new pipe lines, studying new locations for the tank, a large plan for exhibition in Town Meeting, and in numerous ways with a view to assisting the committee in its work.

The "Eastern Boundary Line Committee" was appointed to study the desirability and feasibility of enlarging the area of Winchester by the addition to it of certain areas of land in Medford and Stoneham.

It was early determined that any addition to Winchester's area of land in Stoneham was not practical or even desirable.

There were areas in Medford which the Committee has thought ought to be within the limits of Winchester if annexation could be affected or, if such could not be brought about, might logically be added to the land under the jurisdiction of the Metropolitan District Commission.

The Engineering Department has cooperated with the Committee in defining the line between Medford and Winchester, has made working plans to aid the Committee in its work, and has done whatever has been asked of it in this matter.

UNEMPLOYMENT RELIEF COMMITTEE

The Town Engineer has been appointed Chairman of the Unemployment Committee.

It has been his job to find work for about 100 men which would have a permanent value to the Town.

It has seemed to his associates and himself that the construction of gravel sidewalks in numerous streets would result in large value in two ways, the employment of a large number of men as a relief measure, and the addition to our highways of good gravel walks where none previously existed.

Accordingly with the advice and consent of your Board and the general Committee on Unemployment Relief, gravel sidewalks to the extent, at this date, of about one mile have been constructed.

These sidewalks have been well laid out and constructed and have very materially added to the value of the streets in which they were laid, as well as giving comfort and resulting benefit to abutting property owners.

In another part of this report attention has been called to the work being done in Leonard Field.

When the grading has been done, even if only in a rough way, the value of the playfield will be immensely increased, and a job long contemplated and desired, will have been accomplished.

Its value as a playfield and park will have been greatly increased, and large benefit will accrue to the Town as a whole and the locality in which it is through its greater usefulness, and its more attractive appearance.

IN GENERAL

In making a report of this kind only the more important features of our year's work can be noted.

Having made such reports over a long period of years it is difficult to present matters which this department has to do in a way which is new or even interesting.

At best all that can be said is a repetition of that which has been said for many years past except as it is varied by the substitution of names of streets and localities for those named in reports of other years.

The personnel of our force is as it was last year with the exception of one young man who came to us in the early spring to take the place of one who had elected to try other fields.

I wish to put myself on record as being very appreciative of the earnest and whole-hearted cooperation of all my force.

The beginning of the day or the close of the day does not mean much to them if there is anything of importance to be done in preparing for the next day's work.

The head of the force, the "old man", occupies a peculiar position in the Town's activities in so far as his work relates to the physical improvement of the Town and, it may be fairly said, in other directions. I shall not enlarge on this, since your Board well knows to what I refer.

The slowing of the development of new areas in Town because of the general business "let down" has resulted in almost no sewer extensions and less water distribution system work but, if this has been true, other matters of importance have taken their place.

There seems as much to be done as ever before.

We hope and expect that really constructive work can be done during the coming year in laying out and preparing for the future construction of ways in certain sections of Winchester, particularly in the area west of Cambridge Street.

A beginning has been made on this sort of work.

What has already been done is of value as ground work in carrying on the planning of new ways in this section.

The plans of all construction departments are in excellent shape. Assessors' plans are in good, useable condition.

Any questions arising in the tax assessing work can be readily answered, so far as they refer to land plans, by consulting the plans on file in our office.

Sewer record plans are available for all uses to which they may be put.

The work of re-making sewer plans on standard size sheets has made satisfactory progress.

I have submitted for your consideration an estimate of the expense of carrying on the department for the coming year.

Respectfully submitted,

JAMES HINDS

Town Engineer

REPORT OF THE TOWN COUNSEL

December 31, 1931

To the Board of Selectmen
of the Town of Winchester.
Sirs:

I report as follows for the year 1931:

The following inactive matters which have been carried forward from year to year are still pending,

Selectmen of Winchester, Petitioner vs. Boston & Lowell Railroad et al. (1900) Petition for abolition of grade crossing.

Selectmen of Winchester, Petitioners. (1914) Petition for through car service at Arlington.

Caroline W. Witherell, Petitioner. (1915) Petition for registration of title to land.

Winchester vs. Boston & Lowell Railroad Co. (1917) Petition to compel alteration of Cross Street bridge.

The following actions pending at the beginning of the year have been disposed of:

Ersilia N. Sylvester vs. Town of Winchester. (April 1927)

Ersilia N. Sylvester vs. Town of Winchester. (May 1928)

These were petitions for the assessment of damages alleged to have been sustained by petitioner in her property by reason of the establishment by the town of a 15 foot building line on Hemingway Street in 1926 and the alteration of said street by widening in 1927. The circumstances were peculiar in that petitioner's land, having a frontage of about 750 feet on the Northerly side of Hemingway Street, sloped steeply from a line which coincided generally with the new line of the street, to the bottom of a deep gully so that she claimed substantial damage in that she can not build on her level land, has been and will be a great expense for filling and that some of her land has been made useless for building purposes.

The cases were on the short list for trial in May and at the door of the Court room were settled by agreement for $1500, a settlement unanimously authorized by your board and one which was doubtless for the interests of the town to make.

Achiles LaTorella p. p. a. vs. Town of Winchester and Wendall Mansfield (February (1930) Superior Court. Action of tort for personal injuries alleged to have been sustained by plaintiff in the High School gymnasium. On May fourth the demurrer filed on behalf of the town was sustained by the Court and the case is thus disposed of in so far as the Town is concerned.

City of Boston vs. Town of Winchester (July 1930) Superior Court. A Petition for assessment of damages for taking of 2880 square feet of land on Main Street at the outlet of Wedge Pond,

for park purposes, acquired by the City of Boston in 1878 for the protection of the Boston water supply system. This was settled by agreement in October for $230.80.

The following actions were brought in 1930 but have not been reached for trial:

Mary Hubbard vs. Town of Winchester, Superior Court, Middlesex County.

Abraham C. Hubbard vs. Town of Winchester, Superior Court, Middlesex County.

Actions for personal injuries alleged to have been sustained by Mary Hubbard by reason of alleged defective sidewalk.

Actions and proceedings brought against the town or town officers during the year and disposed of are as follows:

Garald K. Richardson vs. Registrars of Voters, Supreme Judicial Court—petition for writ of certiorari directing the Registrars of Voters to certify to the Court the records relating to objections filed by petitioner to eight nomination papers for Selectmen and to the hearing thereon held by the Registrars;

Garald K. Richardson vs. Mabel W. Stinson, Town Clerk, Supreme Judicial Court—a petition for a writ of mandamus to direct the Town Clerk to omit from the ballot to be used at the March election, the names of eight candidates for Selectmen.

Petitioner had objected to the nomination papers of eight candidates for Selectmen for the reason that designations "former Selectman" which appeared in three, "for re-election" which appeared in four, and "member Finance Committee" which appeared in one of the nomination papers, were not designations of a party or political principle and hence were not permitted or authorized by law. The effect of granting the petition directed against the Registrars would have been to void their action in certifying the nomination papers of the eight candidates for Selectmen upon whose nomination papers these designations appeared and two names, that of the petitioner and one other only would have appeared upon the ballot. The petition for a writ against the Town Clerk was based upon the same objection and if granted, would have had the same effect. Arguments

were made a few days before election day with the result that the writs were denied.

Ersilia N. Sylvester vs. Board of Appeal—a petition to the Supreme Judicial Court for a writ of certiorari alleging that the Board of Appeal committed an error of law in refusing a petition for permits for the erection of houses upon two lots of land on Washington Street at the corner of Mystic Valley Parkway. The lots, by means of an ingenious adding of irregular narrow strips, were made to contain 6500 square feet each, but the Board of Appeal had sustained the action of the Building Commissioner in refusing the permits on the ground that the lots were not "lots" within the meaning of section 147a of the Building By-Law. The case was argued before Mr. Justice Pierce on April 28th who subsequently ordered that judgment be ordered for the petitioner. It was deemed inadvisable to carry the case to the full Court and petitioner has not availed herself of the opportunity to violate the spirit of the Building Law but has instead moved the Blanchard house, which formerly stood on the land taken for the High School extension, on to a portion of the lot and has set apart the remainder as an open space.

William P. McAuley vs. Town of Winchester, Fourth District of Eastern Middlesex—an action for damages alleged to have been caused by shutting off the water supply. The plaintiff, after entry, voluntarily agreed to an entry of judgment for the defendant.

The only proceeding against the town in 1931, not disposed of, is the petition of

William W. Hill vs. Town of Winchester

for assessment of damages for 1470 square feet of land taken for the extension of the High School building.

Land Court

Marion S. Boutwell, Petitioner
Benjamin W. Guernsey, Petitioner
Thomas Quigley, Petitioner
William E. Schrafft, Petitioner
Rachel S. Woodward, Petitioner

These were petitions for registration of titles to land. Reports as to street lines, building lines and public rights were received from the Town Engineer, the papers were examined and the necessary action taken so that such of said rights as existed were recognized in the decrees.

Town of Winchester, Petitioner

A petition to register title to a small parcel of land on Pond S reet sold to the town for taxes in 1880. Pending on objections by Elmore A. Pierce.

Trustee Process

The Town has been summoned as trustee in numerous actions against town employees. Answers were filed on behalf of the treasurer in such of the cases as were entered, discharges were obtained in those not entered and the treasurer had been advised as to his action in all of them.

Bill Boards

Applications of John Donnelly & Sons to the State Department of Public Works for three bill board locations near the corner of Main and Swanton Streets were protested. These applications together with two others filed in 1929 are pending and it is assumed that no decision will be rendered until the litigation instituted by the bill board interests and now pending in the Supreme Judicial Court is terminated.

Land Takings

In accordance with the vote of the town at the last annual meeting your Board took nine parcels of land by eminent domain and purchased 82,000 square feet of land from the Commonwealth for the new school house on Main Street and the extension of the high school building. In accordance with custom the Town Counsel examined and reported upon all the titles, prepared and recorded the orders of taking, notified owners of land taken and attended to settlements and conducted also negotiations with the Metropolitan District Commission for the acquisition of the park land and the securing of a proper and satisfactory deed. The unexpected change of position by the Metropolitan District

Commission particularly with reference to the amount of the purchase price and as to proposed limitations upon the use of the land, threatened for a time to do violence to the school building project, but the matter was finally settled upon terms which met with the unanimous approval of your Board, of the School Building Committee and of others consulted. The determination of damages and settlements for these takings is doubtless the most important matter with which your Board has had to deal in the past year and you have given it, to say the least, the painstaking attention it required, but three cases remain unsettled and in one of these a tentative settlement has been made. This result, I think, in all the circumstances, is as favorable a one as could have been expected.

The settlement with the City of Boston above referred to completes the record for the taking of land on Main Street and Lake Street for park purposes and final report has been made to the Park Commissioners together with a report made on an extensive investigation of the records for the ascertainment of the nature and extent of flowage rights in Wedge Pond.

Assistance was rendered the Water and Sewer Board in the taking of easements in Russell Brook from Washington Street to Glenwood Avenue which will permit the deepening, widening, changing the course of the stream and diverting it in part across private land.

Grade Crossing

As your Board is to embody in its report a statement as to the grade crossing, it is superfluous to make further reference to it here.

Legislation

While numerous changes in the general laws affecting cities and towns were made by the General Court in the year 1931, no legislation directly affecting the town was passed.

General

The general and special work of the Town Counsel for the past year has been greater in amount than in any year during the term

of service of the present incumbent. Consultations with various town officers, boards and committees have been frequent, they have been advised upon numerous matters in connection with their duties and in cases of particular importance formal opinions have been rendered; close relations with the School Building Committee and the Library Building Committee have been maintained; upon the failure of the contractor for the High School construction and the appointment of a receiver the legal details involved in the arrangement, made under the protection of a decree of the Supreme Judicial Court, whereby the receiver employed and contracted with another contractor for the work, were attended to; and for the Library Building Committee arrangements for completion of the heating and ventilating contract upon the abandonment of the work by the contractor were cared for; the Board of Health regulations were codified and revised; all deeds and other instruments by which the town has acquired land or interests in land have been prepared and recorded; numerous deeds have been prepared for the tax collector releasing tax title property; claims for damages resulting from street takings have been settled; all claims against the town have been considered and liability denied except in one case which appeared meritorious and was settled for $50; and sundry collections have been made.

Respectively submitted,
ADDISON R. PIKE

REPORT OF THE CHIEF OF POLICE

Winchester, Massachusetts
January 1, 1932

To the Honorable, The Board of Selectmen,
Gentlemen:

I respectfully submit my report of the work performed by the Police Department for the year 1931:

387 Arrests were made for the following causes:

Arrested for other Police Departments..... 7

Assault and Battery	6
Attempted Larceny	1
Breaking and Entering	3
Capias	8
Concealing mortgaged property	1
Concealing stolen motor vehicles	2
Disturbing the peace	5
Drunkenness	115
Escaped Prisoner	1
False Alarm (Fire)	3
Gaming on the Lord's Day	4
Insane Persons cared for	2
Larceny	19
Lottery Tickets in possession	1
Neglect to support wife and minor child	6
Non-payment of wages	3
Rape	1
Receiving stolen property	1
Robbery	4
Safe Keeping	7
Stubborn children	3
Swimming in reservoir	3
Trespassing	4
Violation of Town By-Laws	3
Violation of Liquor Laws	1
Violation of the Motor Vehicle Laws	147
(31 of which were for operating while under the influence of intoxicating liquor)	
Violation of the Traffic Rules	26

The above were classified as follows:

Males 373, Females 14, Juveniles 14, Residents 168, Non-Residents 219.

DISPOSITION BY COURT

Placed on file	76
Fined and paid	132
Released	65

Delivered to other Departments	19
Discharged (Not Guilty)	12
Dismissed	10
House of Correction (Committed)	6
House of Correction (Suspended)	23
Continued for Disposition	11
Insane Hospital	2
Shirley School for Boys (Suspended)	1
Held for Grand Jury	3
House of Correction (Appealed)	5
Psychopathic Hospital	1
Lancaster School for Girls (Committed	1
Mass. Reformatory (Committed)	2
State Prison	1
State Farm (Committed)	1
State Farm (Suspended)	2
Sherborn (Suspended)	1
Probation	1
Fined and Appealed	2
Fined and Suspended	1
Delivered to Courts	3
Delivered to Master of Reform School	1
Delivered to Veterans' Hospital	1
Nol Prossed	2
Defaulted	1
Restitution	1
Fines imposed by the Courts	$1,658.00
Imprisonment imposed by the Courts	35 years, 8 months

STOLEN AND LOST PROPERTY

Value of Property reported stolen	$17,533.18
Value of Property recovered	$18,683.00
Number of automobiles reported stolen	24
Number of automobiles recovered	24
Automobiles recovered which were stolen in other Towns and Cities	17
Value of property reported lost	$575.00

MISCELLANEOUS WORK

Accidents reported to the Police and investigated	239
Assistance rendered	49
Children rescued from drowning	1
Buildings found open and secured	372
Complaints investigated	1,171
Dangerous conditions reported in street, etc	86
Dead bodies cared for	2
Dead animals removed	39
Disturbances suppressed	48
Dogs killed by officers	19
Dog bites reported	20
Dog complaints, found, lost, etc	84
Lost children cared for	33
Officers in attendance at fires	171
Street lights reported defective	411
Messages delivered	63
Brush fires ordered extinguished	20
Fire alarms sounded	1
Fires put out by officers	2
Fires reported to Fire Department	18
Library books collected and returned	31
Wires down and guarded	30
Water pipes reported leaking	15
Hydrants reported damaged	2
Trees reported down in street	9
Number of automobiles transferred	172
House given special protection during vacation	334
Number of officers at special details	186
Summonses served for other departments	342
Notices served on street abutters	62
Duty calls given by officers	36,277
Town Warrants, Reports, etc., distributed	18,300
Street lights out, total hours	2,017
Mileage covered by Automobiles and Motorcycle:	
Buick Sedan	11,116
Ford Touring	29,766
Motorcycle	10,345

ROSTER OF THE POLICE DEPARTMENT

Chief;	William H. Rogers
Lieutenant;	John A. Harrold
Sergeants;	Thomas F. Cassidy
	John H. Noonan
	Edward W. O'Connell

Patrolmen

Daniel P. Kelley	Charles J. Harrold
James P. Donaghey	John E. Hanlon
James E. Farrell	Joseph J. Derro
John F. Hogan	John J. Murray
William E. Cassidy	John H. Boyle
John J. Regan	Clarence E. Dunbury
Archibald T. O'Connell	John J. Dolan
Henry P. Dempsey	James F. Noonan

RECOMMENDATIONS

I recommend that the Police Department be equipped with some means of private communication whereby it will be in constant touch with the police departments of surrounding cities and towns. The two latest methods which have proven very satisfactory and efficient are the Teletypewriter System and the Radio Broadcast Control System.

At the present time the Teletypewriter System has a network which includes 23 operating stations in Boston, 33 in suburban cities and towns, and 6 in State Police Barracks. Cities as far as Worcester and Springfield are included in this hook-up. The use of an automobile for transportation has greatly aided the criminal in making his get-away after committing a crime, and the Teletypewriter System is the only means of combating these cases. Messages are sent and received instantly, giving all particulars, so that all avenues of escape can be covered.

The Radio Broadcast Control System is the latest and most up to date system for the apprehension of criminals. By the

installation of the system in this town, it could be connected with the broadcasting station located in the Arlington Police Headquarters. This system would eliminate the use of the Teletypwriter as they have one in their station and broadcast all information which they receive over same. These messages are picked up by patrol cars which are equipped with receiving sets, and by dividing the town by the main line of the B. &. M. Railroad and having two patrol cars on the street would enable the police to reach any part of their respective territories within a very few minutes.

After a thorough investigation, I trust that the most efficient and satisfactory system be adopted for this department.

Respectively submitted,

WILLIAM H. ROGERS
Chief of Police

REPORT OF THE KEEPER OF THE LOCKUP

Winchester, Massachusetts

To the Honorable, The Board of Selectmen,
Gentlemen:

I respectfully submit my report as Lock-up Keeper for the year 1931:

Number of persons confined pending Court proceedings 360, of the above number 150 were prisoners locked up for the City of Woburn, Massachusetts, and 11 for other Police Departments of Massachusetts.

Respectfully submitted,

WILLIAM H. ROGERS
Keeper of the Lock-up

REPORT OF THE CHIEF OF THE FIRE DEPARTMENT

Board of Selectmen. December 31, 1931
Gentlemen:

I submit the following report of the Fire Department for the year ending December 31, 1931.

The department answered 259 alarms for fire the past year, and 18 calls for assistance for various reasons other than fires.

In extinguishing fires 29,300 feet of water hose, 4200 feet of chemical hose, 1419 feet of ladders, and 1349 gallons of chemical were used. The apparatus traveled 1001 miles.

The manual force consists of seventeen permanent men and twenty call men.

The apparatus is in good running condition at the present time, with the exception of the Reo truck used on the fire alarm work, which should be overhauled and painted.

No Hose was purchased the past year. All Hose was tested to 200 pounds pressure, one length was found porous and condemned.

New fire alarm boxes were installed on Highland Avenue opposite Pierrepont Road, Oneida Road at Oneida Circle, and on Woodside Road, corner of Parker Road. On account of the removal of poles by the Eastern Massachusetts Street Railway and the New England Telephone and Telegraph Company it was necessary to purchase underground post terminals for box 45 at Russell Road Box 24, Mt. Vernon and Washington Streets and Box 53, corner Church and Bacon Streets. Considerable work on the fire alarm wires was done the past year due to the large number of poles reset by the different companies.

The repairs to building for which an appropriation was made last year, were completed. It was found necessary during the year to rebuild the dry wells in the rear of building as the rain water backed up and flooded the boiler room.

Conforming to the suggestion that appropriations be kept well under last year, if possible, I refrain from recommending anything new, however, I feel that I should recommend that the department purchase an air mask or its equal so if anything happened here as it did in Cambridge the past summer when two men lost their lives, we would have something to work with.

I also recommend that we renew the rear tires on Engine 1 as the present ones are worn out.

Respectfully submitted,
DAVID H. DeCOURCY
Chief of the Fire Department

REPORT OF THE SEALER OF WEIGHTS AND MEASURES

Winchester, Mass., December 31, 1931

To the Board of Selectmen,
Winchester, Mass.
Gentlemen:

During the year the various weighing and measuring devices throughout the town were carefully checked and sealed.

It was necessary, however, to condemn nine and adjust one hundred and twenty-seven.

One function of the Sealer which is of considerable importance is the checking of seals, serial numbers and other details in connection with clinical thermometers. This information is sent to the State Department where it is again checked. Protection of this kind insures accurate thermometers for the medical profession.

It is not complusory to seal glass oil containers used in the measuring and dispensing of oil to automobiles as the law now permits the manufacture of a bottle containing a permanent seal designed by the Commissioner of Standards. This is a progressive step as it eliminates much useless sealing and guarantees an accurate and permanent measure.

Electric meters used to deliver and measure gasoline are rapidily being substituted for the old style pump. While in some instances it was found necessary to condemn a few of these new meters, yet on the whole they have given excellent service. Improvements are being made in the mechanism of these devices and the material now used in their manufacture is more durable which results in a decided increase in the accuracy and permanency of service. The old-style pumps have functioned very well, however, and little or no fault can be found with the mechanism or pipe lines.

The scales now used in our stores are more easily adjusted and the graduations are very accurate. Nevertheless, it is well

for the customer to follow the weighing operation and immediately report any inaccuracy to the storekeeper and the Sealer.

The usual weighing of packages, coal and other commodities was done with the purpose of checking their accuracy.

This Department is also responsible for apprehending pedlers who are without licenses including transient vendors. The latter is a merchant who moves into town after the Assessors have checked up for the year. Many times considerable revenue is obtained by the pedlers who operate at the expense of the taxpayer, and also furnish unfair competition to the local merchant.

It must be evident from the foregoing that the extent of the duties of this Department is broadening to include every phase of commercial activity. The extension of this work is not only of benefit to the Public, but is also of assistance to the business man.

SCALES	Adjusted	Sealed	Not Sealed	Condemned
Platform over 5000 lbs.		4		
Platform 100 to 5000 lbs.	10	35	3	
Counter 100 lbs. or over				
Counter under 100 lbs.	1	25		
Spring 100 lbs. or over	1	1		3
Spring under 100 lbs.	20	59		1
Computing 100 lbs. or over		6		
Computing under 100 lbs.	15	47		
Personal Weighing	4	7	1	
Jewelers'		1		
Prescription		4		
WEIGHTS				
Avoirdupois		244		
Apothecary		81		
Metric		34		
Troy		10		
CAPACITY MEASURES				
Liquid		75	1	1
Oil Jars		69		
AUTO MEASURING DEVICES				
Gasoline Measuring Pumps	6	25		1
Gasoline Measuring Meters	31	51		2
Oil Measuring Pumps	1	37	37	
Quantity Measuring Pumps	35	128	4	
Grease Measuring Pumps		5		1
Leather Measuring	3	10		
LINEAR				
Yard Sticks		14		
	127	972	46	9

Respectfully submitted,

MAURICE DINNEEN

Sealer of Weights and Measures

REPORT OF THE BUILDING COMMISSIONER

December 31, 1931

Board of Selectmen,
Winchester, Mass.

Gentlemen:

I herewith submit the following report of the Building Department for the year ending December 31, 1931.

Notwithstanding business conditions a substantial number of houses have been built; in fact the number of permits granted and the estimated cost of construction for 1931 approximated the figure for 1930, which was a year of considerable building activity.

For 1931, the cost of construction as estimated for all classes of building totals $1,124,801.00 while in 1930, the estimated cost was $1,180,365.00.

Although the difference in cost of construction for the two years does not seem very large, we must, of course, take into consideration the fact that 13 of the houses included in the total for 1931 were never constructed. This reduces the cost of construction for the past year by approximately 100,000.

During the year we granted permits for 74 dwellings (71 single houses and 3 two-family houses) as against 85 single houses and 1 two-family house in 1930.

The cost of non-taxable or public buildings including the addition to the High School, the Intermediate School and the Catholic Chapel totals approximately $333,300.00.

When the cost of non-taxable buildings is subtracted from the total estimated cost of construction, the approximated estimated cost of taxable buildings for which permits were granted in 1931 is $791,501.00.

Referring to the 13 houses which were never constructed as mentioned above, early in August permits were granted for eleven excavations for single houses in a very choice residential section. The home-owners in the near vicinity of this development objected to the construction of these houses on the grounds that they would not measure up to the existing architectural standards of the community, but as the houses conformed to all require-

ments of the Building Law there objection was not sustained. It is probable, however, that the largely attended meeting of protest before the Board of Appeal was the cause of the project being abandoned temporarily, if not permanently.

A situation such as this is one of the most complicated problems of the Building Department. Public opinion at one of these hearings shows itself in favor of revoking a permit, yet the Building Law, which does not take into consideration esthetic or architectural problems, gives the Commissioner no right to refuse a permit to construct a building on such grounds. This conclusion has been forced on us by repeated adverse rulings by the Court in cases where permits have been refused.

One necessary change in the Zoning Law was effected at the last Town Meeting when the Planning Board sponsored an article changing several small business areas located on Washington Street to a General Residence District. These areas caused much anxiety to near-by house-owners and considerable annoyance to this department. As business districts they threatened the stability and proper development of surrounding residential districts. This change will remove forever the possibility of filling stations, stores, etc., being erected in these areas and will result in an improved community.

My experience in the enforcement of the Zoning Law has shown that other changes would be practical for proper building development. For instance, in my opinion the existence of semi-residence districts where business stores on the first floor of residence buildings are permitted is not justifiable. This is not a sanitary arrangement, it interferes with proper living conditions, and there is likewise an esthetic objection. If the semi-residence districts were included in what is known as the General Residence Districts the twenty foot setback required by the Building Law would apply to all except Business and Manufacturing Districts and would insure against the irregular and haphazard set-back of houses on lots thus detracting from the appearance of residence districts. However this is a serious question and deserves full consideration in order that the proper solution be found.

In my last yearly report I mentioned the inconsistency of the

regulations governing the construction in our business districts. In our center or the First Building district as defined under our Building Law it is necessary that all types of buildings be either first or second class construction, which means fire-proof construction and yet in the business districts outside the first building district as defined by our Zoning Law an inferior or third class construction is allowed.

This appears to be not only inconsistent but an injustice to the owners of residences bordering this district, as the same fire hazard exist in all business districts, and the same regulations governing all business districts should be uniform.

Therefore I would recommend that a Committee be appointed to consider changes in the regulations governing business districts, and also investigate the necessity of modernizing the garage regulations.

In previous years the Department of Public Safety has made regulations governing the construction and maintenance of garages in the cities and towns throughout the State. In 1931, however, we had no regulations from the State Department to govern us in this matter, and consequently took care of this situation by hastily adopting an amendment to our Building Law which, while it is not complete, at least insures safety until we put into effect a more complete code.

This amendment allows fire-protected walls of metal lath and plaster for garages in houses and for those attached to houses in place of the heavy masonry construction formerly required.

This we think is quite justified by reason of the small number of fires originating in garages which when compared to house fires are in proportion of one in garages to eight in houses. As a result of this garages are built into houses without any change in frame construction. This permits a better design and a more harmonious unit.

In addition it is convenient, accessible, and may be heated from the house heater, thus reducing the maintenance cost. It would probably be just as well if the State permitted the towns and cities to make their own regulations as they are familiar with local conditions.

During the year new regulations governing the installation of

hot water boilers with proper relief and vacuum valves have been in force.

Their application to actual practice has proved their worth, many instances of excessive hot water caused by the carelessness of householders in failing to shut off the gas, might have resulted fatally but for the proper safeguards, provided by our regulations. This also applies to automatic Gas pilot shutoffs.

In conclusion I wish to express my appreciation of the earnest and painstaking efforts of Miss Gillespie and Mr. MacDonald.

NEW DWELLINGS

Albert P. Rounds—Dwelling and Garage	156 Forest Street
Charles Hostos—Dwelling and Garage	75 Brookside Avenue
F. R. Bowes—Dwelling and Garage	121 High Street
Clarence G. McDavitt—Dwelling and Garage	64 Westland Avenue
Henry O. Lowell—Dwelling	5 Everell Road
Sigrid Josephson—Dwelling	25 Sheridan Circle
S. A. Morash—Dwelling and Garage	19 Pierrepont Road
Donald E. Woodward—Single Dwelling	31 Sargent Road
Theresa Brigandi—Single Dwelling	29 Westland Avenue
Stanley E. Cliff—Dwelling and Garage	20 Seneca Road
Charles H. Jones—Dwelling and Garage	430 Highland Avenue
William J. Stevenson—Single Dwelling	74 Hemmingway Street
Albert Barber—Single Dwelling	15 Westland Avenue
Herbert E. Gleason—Single Dwelllng	7 Chesterford Road East
Ruth M. Driscoll—Dwelling and Garage	3 Lantern Lane
Sarah Hersey—Single Dwelling	3 Chesterford Road East
Fannie Seaver Clark—Single Dwelling	2 Euclid Avenue
Abbie T. Sweetser—Dwelling and Garage	5 Lincolnshire Way
William Fellman—Dwelling and Garage	24 Oneida Road
Albert Barber—Dwelling	34 Oneida Road
Vernon J. Augustus—Single Dwelling	27 Grayson Road
Isaac D. Gough—Dwelling and Garage	103 Wildwood Street
Alfred D. Elliott—Single Dwelling	7 Chesterford Road
Dorothy M. Childs—Dwelling and Garage	30 Madison Avenue West
S. F. Hall—Dwelling and Garage	7 Indian Hill Road
Chesley Whitten—Single Dwelling	4 Lantern Lane
Charles E. McGowan—Single Dwelling	63 Woodside Road
James C. Mitten—Single Dwelling	41 Dunster Lane
T. Price Wilson—Dwelling and Garage	11 Rangeley Road
Michael Ancillo—Single Dwelling	143 Arlington Street
Joseph M. Dowley—Single Dwelling	40 Sargent Road
Dr. C. E. Ordway—Single Dwelling	Cor. Agawam and Samoset Rds.
Ersilia N. Sylvester—Single Dwelling	77 Washington Street
Ersilia N. Sylvester—Single Dwelling	172 Mystic Valley Pkwy.
William T. Carver—Dwelling and Garage	446 Highland Avenue
Bertha G. Thompson—Single Dwelling	32 Lawson Road
Dr. F. L. Jones—Dwelling and Garage	422 Highland Avenue
Ersilia N. Sylvester—Single Dwelling	49 Hemmingway Street
Roy E. Herrick—Dwelling and Garage	6 Agawan Road
Fred C. MacDonald—Dwelling and Garage	55 Woodside Road

B. R. Davis—Dwelling and Garage	85 High Street
Charles N. March—Single Dwelling	97 Highland Avenue
Alfred D. Elliott—Single Dwelling	9 Chesterford Road
Mabel A. Leavitt—Single Dwelling	18 Stone Avenue
Mildred M. March—Single Dwelling	41 Foxcroft Road
Herbert C. Gleason—Single Dwelling	3 Parker Road
Roland H. Boutwell—Single Dwelling	20 Foxcroft Road
Francis MacNeil—Single Dwelling	20 Wildwood Street
Herbert E. Gleason—Single Dwelling	5 Parker Road
Frank E. McLaughlin—Single Dwelling	4 Parker Road
Dorothy M. Childs—Dwelling	31 Madison Avenue West
Stanley E. Cliff—Dwelling and Garage	10 Maple Road
Alphie S. Maillett—Single Dwelling	78 Woodside Road
Dr. Lucy H. Abbott—Dwelling and Garage	4 Perkins Road
Ted Connors—Single Dwelling	103 Loring Avenue
Dorothy M. Childs—Dwelling and Garage	29 Madison Avenue West
Abbie T. Sweetser—Dwelling and Garage	6 Lincolnshire Way
Sidney A. Morash—Dwelling and Garage	406 Highland Avenue
George W. Purrington—Dwelling and Garage	167 Cambridge Street
George W. Purrington—Dwelling and Garage	163 Cambridge Street
George W. Purrington—Dwelling and Garage	165 Cambridge Street
George W. Purrington—Dwelling and Garage	155 Cambridge Street
George W. Purrington—Dwelling and Garage	60 Salisbury Street
George W. Purrington—Dwelling and Garage	58 Salisbury Street
George W. Purrington—Dwelling and Garage	42 Salisbury Street
George W. Purrington—Dwelling and Garage	52 Salisbury Street
George W. Purrington—Dwelling and Garage	48 Salisbury Street
George W. Purrington—Dwelling and Garage	62 Salisbury Street
George W. Purrington—Dwelling and Garage	90 Wildwood Street
George W. Purrington—Dwelling and Garage	92 Wildwood Street
Clarence H. Zarse—Single Dwelling	8 Fellsdale Close

TWO FAMILY DWELLINGS

Mario and Antonio Penta—Two Family and Garage	41-43 Chester Street
Bertha D'Ambrosia	28-30 Richardson Street
Charles E. O'Connor	14-16 Bridge Street

PRIVATE GARAGES

Marie A. Phelan (Wood)	8 Westland Avenue
Edwin G. Weymouth (Wood)	27 Allen Road
Henry O. Lowell (Wood)	5 Everell Road
Donald E. Woodward (Wood)	31 Sargent Road
Theresa Brigandi (Wood)	29 Westland Avenue
Donta Tucci (C. Block)	34 Lebanon Street
Dr. Roger Burgoyne (C. Block and Brick)	15 Washington Street
Harris R. LeRoy (Wood)	113 Church Street
Charles L. Giffin (Wood)	6 Indian Hill Road
Fannie S. Clark (Wood)	2 Euclid Avenue
Paul Goddu (Wood)	3 Cliff Street
Mary Monahan (Metal)	79 Nelson Street
Alfred Elliott (Wood)	7 Chesterford Road
James Mitton (Wood)	41 Dunster Lane
Mystic Valley Mortgage Co. (Wood)	3 Stratford Road
Joseph M. Dowley (Wood)	40 Sargent Road
F. E. Hovey (C. Block)	6 Stratford Road

E. Ferullo (Metal)	3 Royal Street
Harry Dyson (C. Block)	15 Englewood Road
Octavia Ayer (C. Block)	74 Sylvester Avenue
Herbert E. Gleason (Wood)	9 Chesterford Road East
William R. Carroll (Wood)	14 Lincoln Street
Gertrude Y. Vinson (Wood)	195 High Street
Harry Osgood (Wood)	121 Church Street
Wayne B. Thompson (C. Block)	3 Crescent Road
Chesley Whitten (Wood)	5 Lantern Lane
James and Anna Bradley (Wood)	10 Water Street
John Irwin (Wood)	39 Ridge Street
Bertha G. Thompson (Wood)	32 Lawson Road
Mary L. Mitton (C. Block)	26 Lloyd Street
George D. Black (Wood)	Greeley Road
C. & M. R. Towner (Wood)	16 Everell Road
Sigrid M. Josephson (Wood)	25 Sheridan Circle
Martin J. Foley (C. Block)	17 Enlgewood Road
John J. Gorman (Wood)	1 Warwick Place
Alfred D. Elliott (Wood)	9 Chesterford Road
Nancy Grant (Wood)	35 Winthrop Street
Mary E. Downes (Wood)	18 Oneida Road
Mary M. Dodge (Wood)	17 Grayson Road
W. Scott Farnham (Brick)	5 Highland View Terrace
Frank McLaughlin (Wood and Brick)	60 Woodside Road
Francis MacNeil (Wood and Brick)	20 Wildwood Street
Mae V. Doherty (Metal)	259 Washington St.
George Willey (Wood)	47 Wildwood Street
Florence L. Waite (Wood)	42 Wildwood Street
Mary Dolan (Wood)	4 Hollywood Road
Arthur W. Pitman (Wood)	24 Yale Street
George Potter (Wood)	14 Stone Avenue
Herbert E. Gleason (Wood)	3 Parker Road
Charles N. Marsh (C. Block and Brick)	41 Foxcroft Road
Dorothy M. Childs (Cement and Wood)	31 Madison Avenue West
Charles N. March (Wood)	97 Highland Avenue
Wm. H. and M. C. Keeler (C. Block)	18 Englewood Road
Gertrude K. Barstow (Metal)	189 Mystic Valley Parkway
Hannah J. Carlson (Concrete and Stone)	527 Washington Street
M. J. and M. T. Kinnane (Wood)	58 Salem Street
Roland H. Boutwell, Jr. (Cinder Block and Brick)	20 Foxcroft Road
Ellen C. Foley (Concrete)	26 Mt. Pleasant Street
Alphee S. Maillett (Wood)	78 Woodside Road
Alfreda B. Olson (Concrete and Stone)	529 Washington Street
Frank B. O'Connell (Wood)	10 Westland Avenue
James F. Dwinell (C. Block)	11 Prospect Street
Pearl Hunter (Metal)	45 High Street
Chas. E. McGowan (Wood)	63 Woodside Road
Frank McLaughlin (Wood and Brick)	4 Parker Road
Bridget A. Brown (Wood)	11 Rock Avenue
Nunzio Salice (C. Block)	92 Loring Avenue
F. S. Hatch (C. Block)	20 Jefferson Road
Thomas Quigley Jr. (Wood)	60 Lake Street
Mabel A. Leavitt (Wood)	18 Stone Avenue
Salvatore DeTeso (C. Block)	12 Olive Street
Herbert Gleason (Wood)	5 Parker Road
Henry O. Lowell (C. Block)	17 Stowell Road
Anna Heaton (Metal)	201 Mystic Valley Parkway

Cutler A. Babbitt (Wood)	76 Woodside Road
Gladys B. Hawkes (Wood)	1 Sachem Road

BUILDING PERMITS GRANTED—281

2 New Two Family Dwellings		$14,500.00
1 New Two Family Dwelling with Garage		7,000.00
35 New Single Dwellings		288,650.00
36 New Single Dwellings with Garage		314,600.00
76 New Private Garages		33,245.00
1 New Girl Scout Club House		1,000.00
1 New Bank Building		41,000.00
1 New Boat House		500.00
1 New Filling Station		225.00
1 New Lunch Building		400.00
1 New Green House		1,000.00
1 New Look Out House		300.00
		$702,420.00
Alterations and Additions to Dwellings	$51,961.00	
Alterations and Additions to Factory Bldgs.	5,200.00	
Alterations to Store Buildings	625.00	
Alteration to Coal Shed, Garages, Roofs, Chimneys, and Repairs to Dwellings after Fire	6,295.00	
Addition and Alteration to Telephone Building	25,000.00	
		$89,081.00
New Portable Chapel	8,000.00	
New Junior School Building	195,000.00	
New Addition to High School Bldg.	130,000.00	
Alteration to Town Dwelling	300.00	333,300.00
		$1,124,801.00

PLUMBING PERMITS GRANTED—217

New Sewer Connections	69
New Septic Tanks Installed	17
New Set Tubs Installed	40
New Sinks Installed	69
New Lavatories Installed	206
New Water Closets Installed	228
New Sink and Tray Combinations Installed	46
New Bath Tubs Installed	116
New Showers Installed	44
New Slop Sinks Installed	7
New Storage Systems Installed	35
New Pressure Boilers Installed	47
New Pantry Sinks Installed	3
New Drinking Fountains Installed	7
New Urinals Installed	14
New Floor Drains Installed	19
New Area Drains	2
New Water Cooler	1
New Foot Bath Installed	1
New Ice Chest Waste Installed	1

REPLACEMENTS

Sinks	10
Sinks and Trays	7
Pressure Boilers	4
Tubs (Bath)	13
Lavatories	12
Water Closets	18
Storage Systems	1
Traps	5
Valves	3
Change Location of Sink and Trays	1
Change Location of Set Tubs	2
Change Location of Range Boiler	1
Change Location of Sewer Connection	1

GAS PERMITS GRANTED—329

New Meter Connections	89
New Range Connections	133
New Automatic Gas Storage Systems Installed	63
New Gas Plates Installed	7
New Water Heaters Installed	65
New Incinerators Installed	4
New Outlets for Burners and Lights	37
New Gas Refrigerators Installed	6
New Combination Ranges Installed	9
New Laundry Stoves Installed	6
Room Heaters Installed	3
Hot Air Furnace, Gas Fired Installed	1
New Gas Steam Radiators Installed	5
Pilots for Oil Burners Installed	31
Pressing Machine	2
Mangle	1
Soldering Iron	1
Coffee Urns	2
Steam Tables	2
Brackets	26
Clothes Dryer	1

REPLACEMENTS

Range Connections	22
Combination Range Connections	1
Water Heater Connections	5
Change Location Gas Heater	1
Change Location Gas Stove	1

Respectfully submitted,

MAURICE DINNEEN

Building Commissioner

REPORT OF THE INSPECTOR OF WIRES

To the Building Commissioner.
Dear Sir:

I wish to submit the following report as Inspector of Wires for the year ending December 31, 1931.

The total number of permits issued to do wiring of all kinds was 744, an increase of approximately 5.8 percent over 1930. These are classified as follows:

Bank Building	1
Electric Ranges	55
Electric Refrigerators	48
Gasoline Filling Station	1
Garages	23
Library Building	1
New Houses	64
Old Houses	9
Oil Heaters	128
School Buildings	2
Permits for additional wiring for Motors, Heaters, Additions to buildings, etc	412

A total number of 1,469 inspections were made.

175 Permits were issued to the Edison Electric Illuminating Company to install meters, and turn on current.

Many electric ranges were installed this year on account of the vigorous sales campaign conducted by the utility operating in this territory. These range installations involve the changing of the entire service equipment; as the current demands are obviously increased much in excess of those of the ordinary home, using current for lights and ordinary appliances. In making changes of this nature, considerable care must be exercised in the selection of wire and equipment that will carry the maximum load with an ample margin of safety.

The inspection of installations of this type requires considerable time; as it is frequently necessary to make several visits before the work is completed. The usual procedure is to accompany the company's representative to the place where the proposed installation is to be made, and go over the work with him previous

to its being started. This obviates any misunderstanding which might result from not having predetermined to the satisfaction of all concerned, the size and location of the equipment necessary for the installation in question. After, or at about the time the work is finished, the final inspection is made, so that there need not be any interruption of service.

The recent rather extensive use of electric ranges and hot water heaters has brought a lot of new materials and devices on the market. Some are well constructed and serve very well the purpose for which they are intended. But in a few instances the durability and practical use of some materials could be questioned; therefore I felt, as did many others working in a similar capacity, that their use should be prohibited until such a time as continued use had proven them safe and proper.

Before any new materials or devices are used, the Inspector of Wires must be satisfied that they are approved by the National Board of Fire Underwriters, and that by their use no new hazards are created. The experience gained accumulatively over a period of years, as well as the application of the most recent technical information pertaining to the subject, no doubt influences one in the use of this discretionary power.

During the past year many new and inferior types of water heaters have been placed on the market. These appliances are constructed in such a manner as to constitute a hazard to life and property, and are usually sold by irresponsible individuals going from house to house. These persons know very little, and care much less about what might happen when the appliance is used.

It is a matter of record that on October 7 in one of the Southern States, a small boy was electrocuted by contact with an electric heater, which his mother had been told would be safe to use with children.

It is hoped that the people of this town will exercise considerable care in the purchase of electric appliances from other than reputable persons or concerns, and thereby protect their own lives as well as those of others. The Inspector of Wires is prepared at all times to furnish authentic information regarding any electrical appliance or device made.

The gasoline filling station is probably the greatest common hazard in existence today. Most of the pumps are electrically driven, and in themselves create certain hazards. Joints and couplings leak, the gasoline vaporizes, and a highly inflamable gas is produced. A short time ago explosion resisting material for use in places of this nature was placed on the market, and it has been the practice to insist, much to the discomfort of some, that this material which reduces the risk of fire to a minimum, be used.

Considerable time was spent this year in the inspection of the electrical work in buildings owned by the town. The plans and specifications of the new schools were carefully checked, and a few changes requested. The new library also was under construction during the year.

I am obliged to report that one individual who persisted in doing electrical work without being licensed was taken to court. This was only done after repeated warnings had failed to impress upon him, the seriousness of working without having evidenced his ability to perform such work. This man was found guilty on two charges, fined ten dollars on one while the other was placed on file.

During the year sixty-three communications were received from the Board of Selectmen regarding new pole locations, relocations, etc. These were reported on by the Town Engineer and myself.

One matter of considerable financial importance to the town was cleaned up during the year. I now refer to the matter of —Lamp Poles— or poles supporting only street lights, and for which the town is called upon to pay a maintenance charge. The Board of Selectmen was interested in eliminating as many of these Lamp Poles as was consistent with proper illumination of the highways. This was done and the town thereby saved the expense of paying for these poles as replacements become necessary.

The outside lines and equipment are in good condition, more than two hundred poles having been replaced during the year. Some of these poles should have been replaced at an earlier date, and it was only by exerting considerable pressure that this was accomplished this year.

In many instances this work is not as yet completed, the old poles being tied to the new ones. This might lead one to conclude that the old poles are left in a rather hazardous condition. In reality such is not the case. No poles which are unsafe are left standing, neither are the wires in any danger of falling. In some remote instances abandoned poles have been left standing for a longer time than was necessary, but this was usually due to an oversight.

When the hearing was held in connection with the granting of the license to the Eastern Massachusetts Street Railway Company to operate buses on the Medford-Woburn line, the Inspector of Wires appeared before the Board of Selectmen and suggested that if a license be granted, some provision be made whereby the overhead equipment owned by this company such as poles and feeders, be removed. Accordingly, when the license was granted, provision was made whereby the Company was to remove all overhead construction within two months after the buses were put in operation. As a result of this action coupled with persistent efforts by the Board of Selectmen, this town has been especially favored in the prompt removal of the greater part of this equipment. There are a few poles yet to be removed, but the management seems to be sincere in its attempt to remove all equipment as soon as possible.

On August 3, 1931, the Town Engineer and myself addressed a letter to the Board of Selectmen, recommending that the Edison Company be requested to extend the underground system southerly from the center, to include the section of Washington Street between Myrtle and Main Streets, and Main Street between the Mystic Valley Parkway and Washington Street. We were prompted in doing this by the unsightly appearance of the overhead construction in front of the new library, which we were powerless to improve. The conductors are so heavy that it is necessary to guy the poles to the trees, so that the snow and ice would not increase the load to such an extent that the poles would be in danger of falling. Also, in one instance the primary wires are close to a roof, so as to render it inaccessible in case of fire. If an attempt was made to work on this side of the roof there is a possibility that some one might be electrocuted.

The Edison Company has submitted a plan whereby the work as outlined by the Town Engineer and myself would be completed in two years. Washington Street would be done this year, and Main Street next year. There would not be any expense to the town in connection with this work, other than that incident to the reconnecting of any buildings owned by the town.

There would be a small charge which the people owning property on the street would be called upon to pay. This applies to only three houses on Washington Street, and as these houses are situated very close to the street, the charge should not be very great. The Edison Company would run its underground conduit two feet inside the property line, from which point the customer would be obliged to pay for the underground conduit and wire to the building.

We have also communicated with the Telephone Company who has overhead construction on these streets, and have been informed that it would either remove its wires or place them underground; so as to be consistent with whatever charges in distribution as are made in this area. This work would be done without any expense either to the town or to those owning property on these streets.

The Town Engineer and myself anticipate the work in connection with the above could be started in the Spring, as soon as the frost is out of the ground. We also feel quite confident that the residents of these streets, as well as the town in general, will be well pleased with the removal of the unsightly overhead construction.

In the above report only items of major importance are considered. It is obvious that a detailed report of the work of this office would be rather lengthy, and perhaps uninteresting.

Yours very truly,

WILLIAM B. MacDONALD
Inspector of Wires

REPORT OF THE INSPECTOR OF ANIMALS

December 24, 1931

Board of Selectmen,
Gentlemen:

The examination of the cattle, goats and swine of the Town for the past year showed no contagious diseases.

The housing conditions were very good with one exceptic.n.

I made recommendations which were satisfactorily carried out.

In connection with the dog bite cases, I made ninety-one visits; some to interview the person bitten; some to interview the dog owners. In cases that were quarantined I had to visit to see that the quarantine regulations were being carried out.

There were three cases of rabies in dogs during the past year. These were disposed of before the dogs had bitten any one.

Yours very truly,

Wm. BUCKLEY, M. D. V.
Inspector of Animals

REPORT OF THE REGISTRARS OF VOTERS FOR THE YEAR 1931

The Registrars of Voters herewith submit the following table showing the number of registered voters in the six Precincts on January 1, 1931 and December 31, 1931:

	Jan. 1, 1931	Dec. 31, 1931
Precinct 1	1059	1045
Precinct 2	940	889
Precinct 3	1047	1015
Precinct 4	956	935
Precinct 5	892	873
Precinct 6	970	962
Total	5864	5719

HOWARD S. COSGROVE, *Chairman*
GEORGE J. BARBARO
KATHERINE F. O'CONNOR
MABEL W. STINSON, *Clerk*
Registrars of Voters

December 31, 1931.

REPORT OF THE WORKMEN'S COMPENSATION AGENT

January 2, 1932

Board of Selectmen,
Gentlemen:

The following is a report of the Compensation Agent for 1931:

Total money spent		$2,149.17
Expended as follows:		
Compensation payments	$808.17	
Medical	839.50	
Hospital	193.00	
Salary of Agent	300.00	
Miscellaneous	8.50	
	$2,149.17	

Fifty-eight accidents were reported classified as:

Compensation, Hospital and Medical	2
Compensation and Medical	9
Medical	44
First Aid	2
Referred to others for settlement	1
	58

Respectfully submitted,
HUGH J. GRIMES
Compensation Agent

REPORT OF THE BOARD OF APPEAL

December 29, 1931

To the Honorable, the Board of Selectmen
of the Town of Winchester:

The Board of Appeal herewith submits its annual report.

The year 1931 has shown a marked increase in the volume of business before us. We have held thirteen public hearings and no less than fifty-one matters have been offered for our consideration. Of these, forty have called for formal action and written

opinions; the rest, although of major importance, were adjusted to the satisfaction of applicants and in accord with the building and zoning laws of the Town, either by abandonment or alteration of plans. The practice of preliminary consultation with the Board appears to be on the increase, and while we are not an advisory board in the strictest sense, we often find that good results flow from our consent to act as such. We make but passing mention of the number of conferences with one another in order to reach decisions and prepare opinions, although they require much time. Regular contact with the building commissioner and occasional conferences with the town counsel have helped materially in the work of the year, and our thanks to both are hereby extended for their courtesy and assistance. We have as usual been obliged to make personal inspection of premises in a number of instances; also to call upon divers public spirited citizens to act as substitute members upon three occasions. We gladly note our appreciation of able and willing service in this respect rendered by James Sidney Allen, Esq., Mr. George M. Bryne, and Mr. Ralph S. Vinal. While it may be of little consequence to our fellow townsmen, the fact that all of our opinions have been unanimous nay not be wholly without interest; and this co-operation between the members of the Board has been of value to them and perhaps to the Town whose standards we endeavor to uphold. It is a matter of congratulation that in most instances appellants who have appeared before us seem to display a proper regard for the Town's Laws, and that their problems are rather those of interpretation than efforts, to set them aside for personal and selfish reasons.

Respectfully submitted,

RALPH W. E. HOPPER
GEORGE CHANDLER COIT
EDWARD R. WAIT
Board of Appeal

REPORT OF THE PLANNING BOARD

January 2, 1932

The work of the Board during 1931 in brief summary has included the following: a study of the town with respect to zoning and the presentation to the voters of proposals to amend the zoning by-law and to change the zoning map, after holding public hearings thereon; the consideration of petitions under the zoning by-law for permission to establish non-conforming uses and the attendance at hearings thereon before the Board of Selectmen; the examination of plans of the laying out of new streets under the Board of Survey Act, acceptance of existing streets, alterations at street corners, and building lines and the attendance at hearings thereon before the Board of Survey and Board of Selectmen; a study of additional through routes; a consideration of, and report on, questions submitted by the Special State Commission on Laws Relating to Zoning and Planning.

ZONING BY-LAW AMENDMENT

In our report last year we recommended the adoption of an amendment to the zoning by-law to restrict the use of land as distinguished from buildings on land, pointing out that vacant land in the residence districts might be used for any business purpose as long as no building was constructed. The proposal was submitted at the March town meeting and adopted by a unanimous vote. Three years earlier a similar amendment was voted down. The reversal in the attitude of the voters indicates a better understanding of the protection which zoning affords and shows how completely the town has now accepted the principle of comprehensive zoning.

CHANGE IN ZONING MAP

The first change in the zoning map since its establishment in 1924 was made at the October town meeting. The property affected is situated on Washington Street between Swanton Street

and the Woburn line. Seven areas of land for the most part vacant, originally zoned for business or industry, including parcels owned by as many as twenty-five different persons, were placed in general residence districts. When the zoning map was prepared it was believed that these areas were not best adapted to residence use and that the neighborhood would desire places of business here, but the recent residential development nearby, the removal of car tracks and trolley line from Washington Street and the general improvement in its appearance, seemed to require this zoning change. Home owners in the vicinity, who were nearly unanimous in desiring the change, are now protected from the danger of intrusion by business structures and uses. There is still left in Winchester about two miles of street or four miles of sidewalk along which places of business have been or may be established. The change in the zoning map was also accomplished without a single dissenting vote at the town meeting. The readiness with which the voters cooperate in all efforts to establish and improve zoning in Winchester is indeed encouraging.

RESIDENTIAL DEVELOPMENT

Dwelling house construction fell off during 1931, but much less than was to be expected. Seventy-five permits were granted; the estimated average cost per house was about $9,000. This compares with eighty-six permits in 1930 and an average cost of $10,000. About twelve of the houses however, for which permits were issued in 1931, have not been constructed.

The most important land development plan of the year involves about twenty-one acres of land owned by Blossom Hill, Inc., situated between Cambridge Street and Westland Avenue. A proposed layout of five new streets has been submitted for acceptance under the Board of Survey Act. The land is in the single residence district.

ROUNDING STREET CORNERS

From time to time we have called attention to the advisability of rounding street corners to facilitate the movement of auto-

mobiles and promote the public safety. In this direction much excellent progress has been made. During the year hearings have been held by the Selectmen on proposals to round a number of additional corners, including those at the junctions of Church and Vine Streets, Forest Street and Highland Avenue, Fletcher Street and Calumet Road, Church Street and Sheffield Road, and Cross and Holton Streets.

ADDITIONAL RECREATION AREAS

Winchester for the most part is well supplied with playgrounds and parks. However, in anticipation of future development on the West Side, especially west of Cambridge Street, consideration should be given to the acquisition of land now vacant for additional recreation areas to provide play space for the younger children. One such area was referred to in our report for 1927. We suggested the purchase of the vacant Witherell land north of Glen Road. But in our opinion the need for such reserved spaces and recreation areas is not now so urgent as to justify the town in appropriating money for these purposes in this time of great economic disturbance.

HIGH STREET RELOCATION

We have conferred with the Selectmen with reference to a proposed relocation of High Street easterly of Ridge Street. This is intended to eliminate the more dangerous curves and provide a better route, especially for through travel, in anticipation of the construction of a new way from Ridge Street westerly to Lexington. While we think it advisable that there be laid out under the Board of Survey Act a proposed way along the lines suggested, as a guide for the future, we are doubtful whether the High Street route, involving an increase in traffic at the dangerous intersection of High and Cambridge Streets, will prove to be the best plan for a through way between Winchester and Lexington, and at any rate we do not think the need for such a way is so great as to require an appropriation of money by the town for construction work during the current year.

NEW THROUGH ROUTES

We understand that the Division of Metropolitan Planning in their comprehensive plan for additional routes on the northerly side of Boston have suggested two ways that would directly affect Winchester. One of these would enter the town on the East through the Fells, joining Forest Street near Forest Circle, passing along Forest Street, and following Cross Street, with some alteration and widening, to the Woburn line. This would constitute a link in a circumferential route beginning at the Newburyport Turnpike and Lynn Fells Parkway and extending to Lexington and to Waltham. The other route would consist of an entirely new way to connect the Mystic Valley Parkway and Cambridge Street, beginning near Sandy Beach and running northerly across the upper Mystic Lake at its narrow point, following the line of the old canal, and either meeting Cambridge Street at its junction with Everett Avenue or crossing Everett Avenue near Sheffield West, continuing to unite with Cambridge Street south of Glen Road. The Division we are told intends to request the Legislature to appropriate funds in order that the construction work may be done the current year.

We have studied both of these proposals. As to the Forest Street-Cross Street route, we are awaiting additional information. The proposed connection between the Mystic Valley Parkway and Cambridge Street we believe would be harmful to Winchester. It would convert the attractive recreation area near Sandy Beach into a roadway; it would increase through traffic in the excellent residential area northerly of the lake; it would in our judgment adversely affect property in the neighborhood.

Respectfully submitted,

WILLIAM L. PARSONS, *Chairman*
FRANK E. ROWE, *Secretary*
ARTHUR W. DEAN
ARTHUR A. KIDDER
MAURICE C. TOMPKINS
Planning Board

REPORT OF PARK COMMISSIONERS

The Winchester Park Board was first organized on November 21, 1893. Its first members were Messrs. F. C. Manchester, D. N. Skillings and Louis Goddu of which Mr. Manchester was the first chairman. Work of the first years was mostly in the interest of acquiring the area of Manchester Field and the creating of same into a playground. Many leading citizens of the Town have served on the board since its organization.

After Manchester Field had become a reality, the work of the Board consisted in the care of this field and Winchester Common with the addition of a few grass plots at street intersections in different parts of the Town. The care of these areas was done by contract and no regular department was maintained. Playground activities were carried on during the summer on Manchester Field and the total yearly expenditures never exceeded $2,000.00.

In the year 1911 the Town purchased the Whitney property with all its water rights and thereby added a large area to the Park holdings. After the construction of the Waterfield and Main Street bridges, and the grading of the adjacent land thereto, which had been made Park land, the care and maintenance of the Park system of the Town became much greater and in 1917 the Park Board instituted its own maintenance department and undertook to maintain with its own labor the construction and care of all park and playground areas. The amount of these areas have increased from year to year as the Town has acquired more playgrounds and has enlarged its Park holdings. All the land acquired on the recommendations of the Waterway Comm. has been purchased under the Park Act and are Park holdings.

While Manchester Field was the only playground maintained by the Town up until 1914, we now have four large playgrounds with areas comprising about nineteen acres.

The first permanent manual force consisted of two men on part time, but as the work increased this has been added to, until at present we have a working Supt. and three men on regular

yearly employment and have extra assistance during the summer of from four to ten men. The first Supt. was Mr. Alexander MacDonald who served until his death in November, 1930. His successor, Mr. John Sherman, was appointed January 1, 1931, and the Board felt a wise choice had been made, as Mr. Sherman seemed to bring to the work, enthusiasm and a desire to carry on with efficiency. His sudden death in April, 1931, left the organization again without a head which made it necessary for the Board to appoint a successor as soon as possible, as much work had been laid out for the year and operations had already begun. Many applications were received from citizens of the Town from all walks of life, but the Board felt that much consideration should be given the appointment, as a great deal of the successful and economic administration of the Department devolved upon the Supt. The Board decided to thoroughly investigate the qualifications of all those whom they believed to be eligible, and after such investigation appointed Mr. Aaron Johnson to the position on July 1, 1931. Mr. Johnson has had charge of the Department for the last six months and has justified in every way the Board's belief in his ability to carry on the work. His intimate knowledge of plants and wide experience in maintaining growing areas have shown in his care of the Park lands and the Board believes the Town is fortunate in having him in charge.

The Park System has grown so gradual from year to year that the average person does not realize the extent of these areas that we maintain so we are listing under separate heading in this report the larger of these areas with the history of each and their separate problems. Besides these areas we maintain nine plots containing a total area of about an acre and situated in various sections of the Town. We also maintain sixteen garden plots which are planted for bulbs for spring flowering and replaced with plants in summer. These require the planting of over 12,000 bulbs each fall.

We maintain the War Memorial on Main Street and both shores of the Aberjona River from Waterfield Road to Nelson Street.

WINCHESTER COMMON

The Common of Winchester was acquired by the Town in its early days and has been a land mark for many years. It contains 1.3 acres. It has many beautiful trees and with the numerous gardens maintained by this Department is an attractive spot in the heart of Winchester.

Its greatest need, at present, is the resurfacing of the cross walks. The Selectmen have promised to make this much needed improvement in the near future, and the Board believes that this, with some necessary resoding, will put this area in first-class condition.

MANCHESTER FIELD

Manchester Field was purchased jointly by the State, City of Boston and the Town in 1894 and was graded and finished ready for use in 1901. Its control is in the hands of the Winchester Park Commission on a lease which may be terminated on thirty days notice by either the State or Town. It contains 5.50 acres.

This field is used by the High and Wadleigh Schools for all their athletic activities and is used for baseball, football and girls' hockey by residents of the Town.

The field is laid out to provide space for hockey, track events, baseball and football and because of its central location is used continuously from early spring until Thanksgiving.

The field was loamed and graded in 1900 but has had nothing in the nature of renewal of same since its construction. During the last few years the playing surface has rapidly deteriated until now, in a large part, it is devoid of grass and is overgrown with a weed that appears green in summer but which dies in early fall and leaves the surface dusty in dry weather and muddy in wet. We recommended to the Finance Committee that the Field, from the running track to the Manchester Memorial be ploughed up, resurfaced, regraded and reseeded this coming spring. They have considered our request and have had the advice of experts, and we believe they will recommend a thorough job be made this coming spring. It will necessitate the closing of the Field to all use for one year so as to give the grass a chance to grow and

make sod, but it is the only way to make a lasting improvement. It will be necessary to run a water main from Waterfield Road for about 1,000 feet, into the driveway so as to provide water for sprinkling purposes. When this resurfacing is done it is the Board's intention to relocate the baseball diamond so as to keep it away from the football area as far as possible.

LEONARD FIELD

Leonard Field was purchased for a playground in 1914 and contains 7.08 acres but only about three acres were ever graded for use as a playground. Two tennis courts were constructed on the field about 1922.

The recently formed Unemployment Committee are using the field as a means for providing employment and expect to make quite a showing in grading of the unused portions during the coming winter months. This will be a much needed improvement and will provide space for three or four tennis courts besides making the Baseball Field much larger. It will, also, provide space for other playground activities which are needed in this section.

This playground abuts the Aberjona River and is a part of the Waterways Improvement Plan and when this section is finished and the playground grading completed it will make an ideal playground layout.

LORING AVENUE PLAYGROUND

Loring Avenue Playground was purchased by the Town in 1925. It contains 3.80 acres and since its regrading in 1930 has the best playing surface of any of our playgrounds. It contains three tennis courts and a baseball diamond besides playground equipment. The tennis courts are enclosed on three sides but the Board believes they should be entirely enclosed as, because of the Field's location, much damage is done to these courts after playing hours.

Leonard Field and Loring Avenue playgrounds are used as

summer playgrounds from July 1st to Labor Day with their activities controlled by a supervisor and two assistants. The average daily attendance on these playgrounds last year were as follows:

Loring Avenue	90
Leonard Field	35

Both fields need more equipment and should be made more attractive to the large number of children of the neighborhood in which they are located.

PALMER STREET PLAYGROUND

Palmer Street Playground was purchased by the Town in 1917 and contains 3.68 acres. It is used primarily for tennis as there are seven courts and one practice court located there. More courts should be added as tennis has become a popular pastime in Winchester and often those who wish to play have to wait, especially on tournament days.

More than half of this playground has never been graded and used and the Board feels it could well be utilized for play if the grading were completed.

One side of the playgrounds abuts Wedge Pond and has been used for years by residents of the Town for bathing. The Park Board has always believed this to be an ideal place for bathing and has advocated to the Town the erection of a suitable Bath-house with proper supervision.

Counts last summer, on several days revealed the attendance to be over 300. It seems to this Board, almost criminal, to allow these large number of children to bathe without proper dressing facilities and capable supervision. The expense incurred would be comparitively small as the dressing facilities could be provided by the acquisition and removal of the portable building now being used by the School Department in the rear of the Wadleigh School, and which will be discontinued upon the completion of the new school. Supervision should be provided during the day and evening during the summer season.

LAKE STREET PARK

This Park at the corner of Main and Lake Street was purchased by the Town in 1929 and is part of the Waterways Improvement Plan.

It abuts Wedge Pond and opens this pond with all its beauty to the public eye. It formerly was covered with a number of poorly constructed buildings and its acquisition and development resulted in a marked improvement in the whole surrounding area. It was graded in 1930 and laid out and planted by this Department in 1931. It contains a large rock garden in its center and this, with the shrubbery and rose gardens, has become one of the most beautiful spots in our Town and has caused much favorable comment from both our own citizens and those who pass through the Town.

HORN POND BROOK

This Brook runs from Horn Pond in Woburn to Wedge Pond in Winchester with about one mile of its lenght within the limits of Winchester. It was purchased by the Town on the recommendation of the Waterways Committee in 1928. Nothing had been done to improve this Brook since its purchase until this winter when Mr. Lewis Parkhurst, who has given so generously of his time and resources towards the improvements of our waterways, undertook with the permission of this Board and the approval of the Waterways Committee to improve the banks and beds of this stream.

This he is now doing at no cost to the Town. When this work is completed it will be much easier to keep the Brook clean and attractive than it has been.

IN GENERAL

Winchester was naturally a beauty spot and was so recognized and appreciated by the original settlers who called it Waterfield. "Flowers of the Field and Water Lillies Abounded" hence the name Waterfield.

Mr. Manchester with his far-sighted vision realized this and

knew that this area should be primarily a community of homes. He felt, back in the days of the early Nineties that if the unfortunate start towards manufacturing could be removed from the heart of the Town, the future would be assured, and he knew the results of his efforts would show the coming generations the advantages of making and keeping this Town a community of homes.

Mr. Lewis Parkhurst, who had been an able and untiring assistant to Mr. Manchester in his work in the Manchester Field project, carried on after Mr. Manchester's death and continued to interest the public in the great advantage to be gained in completing the work north from Manchester Field to the limits of the Town.

He was the power which put through the Whitney purchase and the construction of the bridges over the river at Main and Waterfield Roads. After these were completed he interested the Town in the adoption of a plan, to be spread over a series of years so as not to make its expense burdensome, for the purchase and restoring of its natural state the whole length of the Aberjona River and its contributaries within our Town.

This improvement has been started and already its benefits have been manifest but the machinery of Town Government moves slowly, and Mr. Parkhurst, because of his love and deep interest in the Town, and because of his conviction of the worth of the project, has on his own initiative and at his own expense carried on the work in several sections and hastened the day when this improvement will be completed.

When it is finished it will be a thing of beauty and will make the Winchester Park System the pride of its citizens and the envy of its neighbors.

Park systems in the minds of many unthinking citizens are luxuries, and they are slow in appropriating funds for their construction and maintenance.

If one would consider the history and growth of Winchester in the last thirty years one could but agree that the development of the Park System has been no small factor in the substantial growth and prosperity of this community.

Our Parks, located as they are in the heart of the Town, adver-

tise our civic spirit and invite the highest type of citizens to become our residents.

Every dollar spent in Park improvement is returned many times in increased valuation, both to the immediate surrounding area and to the Town as a whole.

The Water, Sewer, and Highway Construction of the Town has been largely completed and the development of the Park System for the next few years should be given careful thought and study by all our citizens and its completion pushed as fast as our finances will permit.

GEORGE T. DAVIDSON
FREDERIC C. ALEXANDER
WILLIAM S. PACKER
Park Commissioners

REPORT OF THE TREE WARDEN

The Gypsy Moths are now generally found in very small numbers, but in some few localities, especially where large willow trees grow, the egg clusters still appear in considerable numbers. About one hundred Brown Tail Moth webs were found on Feb. 17th in an old pear orchard. This was the only colony discovered in the whole town. A package of the webs was sent to the government laboratory at Melrose Highlands to be examined for parasites. Tent Caterpillars were plenty.

This is a native insect which thrives on wild cherry bushes and apple trees and is always present in early spring.

Elm beetles were very numerous and damaged most of the elm trees all over the town in spite of efforts to control them by spraying. It is difficult to spray street trees on account of traffic. Motor cars are always in the way. The elm beetle sometimes disappears for a period of years and then comes back slowly. Fall web worms were much worse than ever before. This worm cannot be controlled by ordinary spraying and must be destroyed by cutting off branches and burning. In the vicinity of the Town yard many large willow trees were covered with the unsightly webs.

Fourteen days were spent in this work.

A number of fine maple trees died during the late summer on streets where new cement walks and curbstones were placed.

The cutting of large roots, made necessary in excavating for walks and stones, caused the death of the trees. We planted in the spring one hundred and fifty trees, setting them whenever possible on the property just off the street lines.

With wires over and through the branches, cement walks and hard surfaced roads covering the roots, few trees can survive on the narrow borders between the walks and roadway.

We did much spraying on private estates and some work in cutting out dead and useless trees.

We spent a few days in cutting back branches which interfered with street lights, and worked a number of days in Wildwood Cemetery trimming out dead branches.

About two hundred young trees will be needed for planting in the spring.

SAMUEL S. SYMMES
Tree Warden

December, 1931.

TWENTY-SIXTH ANNUAL REPORT OF THE WINCHESTER WATER AND SEWER BOARD

Year Ending December 31, 1931

Fifty-Ninth Annual Report of the Water Board and the Thirth-Eighth Annual Report of the Sewer Board

WATER DEPARTMENT

Reservoir Information

Area of Water Shed:		
Water Area		198.2 acres
Land Owned		242.31 "
Pipe Line		4.46 "
Total Area owned by Town		444.97 "
Water Shed on State Land		367.23 "
Total Water Shed Area		812.20 "
Water Available in Reservoirs when full:		
North	(if drawn 10 ft.)	159,000,000 Gals.
Middle	(if drawn 7 ft.)	118,600,000 "
South	(if drawn 10 ft.)	233,600,000 "
	Total	511,200,000 Gals.

High Water in Reservoirs

June 22, 1931, North, 0.08 ft. above high water	160,600,000 gals.
June 22, 1931, Middle, 0.40 ft. above high water	126,300,000 gals.
June 22, 1931, South, 0.60 ft. below high water	217,900,000 gals.
Total in storage	504,800,000 gals.
Short of being full	6,400,000 "
Gallons Used in 1931	306,488,061 "

Average Daily Use From Reservoirs		Average Daily Yield of Water Shed Less Leakage at South Dam	Rain
1929	894,171 gals.	1,056,000gals.	39.3ins.
1930	906,565 "	677,296 "	33.48ins
1931	842,000 "	1,144,786 "	41.01ins.

GENERAL INFORMATION

December 31, 1931

Length of pipes in street	53.2 miles
Number of services	3,039
Number of customers	3,060
Number of feet of cement mains in streets	9,689 ft.
Number of hydrants	567
Total Cost of Water Works (1874 to Jan. 1, 1932)	$1,073,211.28
Total Income from sale of water	$1,446,580.07
Total Maintenence Costs	$618,104.85

WORK IN 1931

Number of feet of pipe installed	8,072 ft.
Number of feet of pipe renewed	3,649 ft.
Number of services installed	73
Number of services discontinued	15
Number of services renewed	48
Work orders completed	1,082
Meters repaired	478
Hydrants replaced (2 broken)	8
Number of new hydrants installed	13

WATER STATISTICS 1931

Water used from reserviors.....	306,488,061	gals.	Aver.	day	842,000	gals.
Water purchased from Arlington..	693,000	"	"	"	1,904	"
	307,181,061	"	"	"	843,904	"

Amount of railfall.....41.01 Ins.

Amount of water unaccounted for used in flushing sewers, for fire purposes and leakage..... 36,529,811 gals.

Percentage of water unaccounted for.....12%

Gallons of water per person per day (pop. 12,719)..... 66

Gallons of water pumped to High Service..... 71,139,961

Amount of water sold..... $51,904.40

Amount of water used by Town, 11,129,250 gals. Value..... 2,225.85

Amount expended for Maintenance	$33,971.26
Amount expended for Construction	23,977.11
Amount expended for House Connection and Other work	6,005.49
Amount paid Arlington for water	198.54

CONSTRUCTION WORK

RENEWING MAINS

	Cast Iron Pipe		Replacing
Arthur Street	480 ft.	8 in.	4 and 6 in. cement
	7 ft.	6 in.	
	3 ft.	10 in.	
Chester Street	188 ft.	8 in.	4 in. cement
Clark Street	66 ft.	6 in.	1½ in. galv.
	2 ft.	2 in. Brass	
Harvard Street	837 ft.	8 in.	6 in. cement and 6 in. Iron
Irving Street	827 ft.	8 in.	4 in. cement and 6 in. Irion
	7 ft.	6 in.	
Laurel Street	323 ft.	8 in.	4 in. cement
	7 ft.	6 in.	
Linden Street	162 ft.	8 in.	4 in. cement
Prince Avenue	109 ft.	8 in.	4 in. cement
Walnut Street	238 ft.	6 in.	4 in. cement
Wendell Street	773 ft.	6 in.	4 in. cement and 2 in. iron
White Street	54 ft.	6 in.	4 in. cement

NEW MAINS (all work by Water Department)

Everell Road	1068 ft.	12 in.
	5 ft.	10 in.
	10 ft.	6 in.
Forest Street	345 ft.	8 in.
	12 ft.	12 in.
	6 ft.	6 in.
High Street	1268 ft.	10 in.
	26 ft.	6 in.
Highland Ave	422 ft.	12 in.
	24 ft.	10 in.
	3 ft.	6 in.
Lantern Lane	200 ft.	2 in. Brass

NEW MAINS (in sewer trenches)

Parker Road	426 ft.	8 in.
	28 ft.	6 in.
Watson Place	134 ft.	8 in.
	12 ft.	6 in.

GENERAL REPORT FOR 1931

Water in the Reservoirs

As a result of the continued drought which commenced in June 1929, the North Reservoir was drawn to the low elevation of 6.70 ft. below high water on Jan. 5, 1931. The South Reservoir was drawn to the low elevation of 4.10 ft. below high water on Jan. 5, 1931. The Middle Reservoir was drawn to the low elevation of 5.75 ft. below high water on Jan, 5, 1931.

As a result of the spring rains and run-offs, the North Reservoir refilled to an elevation of 0.08 ft. above high water and was held by stop-planks on June 22, 1931. The South Reservoir reached a height of 0.60 ft. below high water on June 22, 1931. The Middle Reservoir reached a height of 0.40 ft. above high water and was held by stop-planks on June 22, 1931.

The Reservoirs were subsequently drawn down as follows:

The North Reservoir to an elevation of 4.38 ft. below high water on Dec. 21-31.

The South Reservoir to an elevation of 4.50 ft. below high water on Dec. 28-31.

The Middle Reservoir to an elevation of 0.60 ft. below high water on Nov. 30-31.

With a normal rainfall the reservoirs will probably fill in 1932.

NEW PUMP, NORTH PUMPING STATION

A new pump was installed at the North Pumping Station and is operating very efficiently, saving about 20% on the power bill.

FORESTRY WORK

The usual forestry work has been carried on around the reservoirs. There were 12,500 trees planted this year to fill in the open spaces on the shores. Our regular plan for thinning of the hardwood trees has been carried on. About 36 cords of wood were cut. We propose to carry out the policy of thinning the hardwood trees so that the pine trees will receive the necessary sun-light for their growth and not uncover the land too rapidly

so that an excessive evaporation will occur. This plan has been approved by the State Forester. Wood has been sold to the value of $280.00.

CLEANING THE SHORES OF THE RESERVOIRS

The mud has been dug out of one cove at the North Reservoir for which the town appropriated $1500.00. This money was not enough to complete the work necessary for this area. The Committee on Unemployment volunteered to furnish the labor necessary to finish the work. The total cost was about $2600.00. This work has improved the appearance of the cove but we are advised by water works engineers that it will not help the quality of the water, which is usually excellent, nor will it add to any extent to the capacity of the reserviors. We are of the opinion that the town should not spend any more money at present on this kind of work as the results will not pay for the axpenditure.

POLUTION OF THE RESERVOIRS

The most important matter under consideration is the menace to the water supply by people coming to the reservoirs to pick berries and mushrooms. The pine trees are so thick on the water shed that persons attend to the wants of nature on the shores of the reservoirs and cannot be seen by the police. This causes a very serious menace to the water as a typhoid germ might start an epidemic in the town. We will soon be obliged to fence in a great part of the water shed. As a precaution, we have placed a great many "No Trespass" signs so that it will be easier for the police to enforce the regulations as made by the State Dept. of Health. More policing will be required as time goes on.

REMOVAL OF TREES FROM SOUTH DAM

This summer the trees on the upper part of the South Dam were removed and those on the lower part were thinned out. A number of citizens drew the attention of the Board of the danger

that might occur to the dam from these trees in a high wind. Not feeling competent to pass on this matter ourselves, we requested X. Henry Goodnough, the retired chief engineer of the State Department of Health, who had charge of all water supplies in the State, to give his opinion of the matter. He advised that the trees be removed as the town could not afford to take a chance as these trees grew larger, and we followed his advice.

POLICE WORK AT THE RESERVOIRS

15 Arrests were made during the year:
- 3 for fishing
- 5 for trespassing
- 1 for larceny of trees
- 6 for bathing

9 lost children were cared for.

6 fires were sighted from the look-out; all but one were on Metropolitan territory. Four of these fires were put out by the Water Department Equipment.

TESTING METERS

A systematic plan of testing meters has been adopted and the results show that an increased revenue will come to the town by this method.

OPERATION OF WATER AND SEWER DEPARTMENTS

The Board has arranged to operate the Water and Sewer Departments as a unit in 1932 believing that the work will be more economically carried on.

WATER BILLS

On request of the Collector, the Board has agreed to make out the water bills, thus relieving him of part of his work. This will entail no extra expense to the town.

REPORT OF THE WATER REGISTRAR FOR THE YEAR 1931

Water Rates from Jan. 1, 1931 to June 30, 1931	$18,529.12	
from July 1, 1931 to Dec. 31, 1931	23,835.74	
Additional Commitments	9,539.54	$51,904.40
Abatements for year 1931		452.47
Total Income		$51,451.93
Amount due over water rates on guarentees for water pipe extensions		405.14

Water Customers Dec. 31, 1931:

Gravity water customers	2347		
West Side High Water customers	112		
East Side High Water customers	576		
Supplied from Arlington	25	Total	3060
Fire Sprinkler services			20

Water Furnished to the following Town Departments free to the value of

Schools	$1,382.85	Highway	$119.78
Park	325.57	Fire and Police	104.73
Selectmen	158.28	Water and Sewer	16.65
		Cemetery	117.99
	$1,866.70		$359.15
		Total	$2,225.85

Water furnished free to 567 hydrants	
New Customers added 1931	74
Number customers discontinued	9
Number minimum charges (1st 6 months)	695
Number minimum charges (2nd 6 months)	567

MARTHA W. GREENE
Water Registrar

Other Income:	
House Connections	$5,123.56
Temporary Water Connections	63.40
Repairs to Services, etc	400.61
Cleaning of Service Pipes	475.00
On and Off of Water	113.00
Wood Sold	280.00
	$6,455.57

SEWER DEPARTMENT 1931

Total length of pipes in streets Added 981 ft.	42 Miles 3501 ft.
Total number house connections	2844
Total length house connections Added 2966 ft.	29 Miles 165 ft.
Total cost of sewers in streets	$612,389.03

WORK IN 1931

Number feet pipe installed	981 ft.
Number house connections installed	63
Length house connections installed	2966 ft.
Number work orders completed	36
Amount expended for Maintenance	$8,690.09
Amount expended for Construction	5,623.71
Amount expended for House connections	5,312.89
Amount expended for Other Work	381.55
Amount expended for Pumping Sewerage	41.68

SEWER CONSTRUCTION IN 1931

	Feet	Size	M. H.
Chesterford Road East	178	8 in.	0
Ware Road	162	8 "	0
Highland Ave	213	8 "	1
Parker Road	428	8 "	3
	981 ft.		4

SEWER REPORT

The Sewer Department was called on to do very little new construction this year. 981 ft. of sewers were laid in streets at an average cost of $5.73 per ft. 63 new house connections were made at an average cost of $1.79 per ft. The increased cost was caused by a large overhead expense and we hope to adjust this matter in 1932.

The new pump for the Woodside Road district is working very satisfactory at a very small expense.

Sewer Betterments to the amount of $2,815.32 were assessed for the year. Sewer Assessment for 1932 will be $1.65 per running foot.

The Sewer Maintenance work has been carried on as usual. A new syphon has been built this year in the Metropolitan Sewer, by the State, at Wedgemere. We think this will remedy a great deal of trouble that we have had in sewers backing up at high water.

We have had very fine co-operation by all the employees of all the departments and wish to thank them for their loyalty.

EDMUND C. SANDERSON
CLARENCE C. WHORF
Water and Sewer Board

REPORT OF THE CEMETERY COMMISSIONERS

The Board of Commissioners of Wildwood Cemetery make the following report:

Although the past spring and summer were very dry we were able to keep the Cemetery looking as well as it has in years past.

The work has gone on as usual; more lots have been laid out and graded and new roads extended. The Tree Warden has helped us by trimming trees and shrubs and with the aid of the Unemployment Committee we have been able to paint about three thousand (3000) feet of fence up to the present time and more painting will be completed before the annual meeting.

They are employing a number of men cutting brush and building a new roadway in the north end of the Cemetery. The roads have all been oiled and side-hill paths have been cold patched.

We have set out more evergreens of all kinds and the coming spring we intend to set out more from our own nursery.

The usual number of lots under permanent care have been rebuilt and reseeded.

A gate has been erected at the Willow Street entrance to the Cemetery and this will be closed at sunset. We have been obliged to erect this to keep out undesirable visitors on summer evenings.

LOTS SOLD DURING THE YEAR 1931

Arthur E. Butters, grave 2, lot 1638	$10.00
C. Elizabeth Speedie, lot 1873	675.00
Edwin H. Pearson, lot 1850	200.00
Edna M. Hartwell, lot 1875	750.00
Samuel Wilkinson, grave 3, lot 1638	10.00
Anne Stevens, lot 1573	50.00
Bridget A. MacKenna, lot 1587	50.00
Warren F. Saunders, grave 6, lot 1638	10.00
Nils Mortenson, graves 4-5, lot 1638	20.00
Eunice Donaghey, lot 1852	175.00

Joseph Alfred Dolben, lot 1585	50.00
Holbrook E. Ayer, lot 877	400.00
Malcolm B. Lees, lot 1721	150.00
Catherine M. Yetter, lot 1859	225.00
Donald R. Waugh, grave 7, lot 1638	10.00
Carrie D. Bishop, lot 1589	50.00
Isabel L. MacKenzie, grave 48, lot 1137	10.00
Hope A. Moffette, lot 1592	50.00
Abbie L. Collins, lot 1593	50.00
Ralph W. E. Leach, lot 1722	250.00
Delie McKee, graves 8-9, lot 1638	20.00
Chester W. McNeill, lot 1594	50.00
Edward H. Stone, lot 1871	750.00
Sara M. Wood, lot 1598	50.00
	$4,065.00

PERMANENT CARE FUNDS DEPOSITED FOR PRIVATE LOTS DURING THE YEAR 1931

C. Elizabeth Speedie, lot 1873	$225.00
Edwin H. Pearson, lot 1850	100.00
Curtis W. Nash, lot 107	250.00
Charles P. Foote, Southerly half lot 793	200.00
Eugenia M. Elliott, Northerly half lot 793	175.00
Edna M. Hartwell, lot 1875	250.00
Anne Stevens, lot 1573	50.00
Mary A. Warren, Sec. 1, lots 815-816	175.00
Bridget A. MacKenna, lot 1587	75.00
Eunice Donaghey, lot 1852	125.00
Joseph Alfred Dolben, lot 1585	25.00
Holbrook E. Ayer, lot 877	200.00
Estate of Abby Louisa Moore, lot 130	100.00
Malcolm B. Lees, lot 1721	150.00
Catherine M. Yetter, lot 1859	125.00
Carrie D. Bishop, lot 1589	50.00
Hope A. Moffette, lot 1592	50.00

Abbie L. Collins, lot 1593	50.00
Ralph W. E. Leach, lot 1722	150.00
Chester W. McNeill, lot 1594	50.00
Edward H. Stone, lot 1871	250.00
Sara M. Wood, lot 1598	50.00
Sarah L. Marsh Estate, grave 28, lot 1137 and grave 27, lot 1138	200.00
	$3,075.00

CEMETERY STATISTICS FOR THE YEAR 1931

Number of Males interred	28
Number of Females interred	38
Total number of interments	66

Respectfully submitted,

CHARLES A. GLEASON, *Chairman*
JOSEPH L. S. BARTON
WILLIAM H. BOWE
ALBERT A. REED
ERNEST R. EUSTIS
Cemetery Commissioners

December 31, 1931.

REPORT OF THE WATERWAYS IMPROVEMENT COMMITTEE

As indicated in our report for 1930, the primary object of the Waterways Improvement Committee is the restoration of the waters and water courses of Winchester to something of their original purity and charm. The creation of this Committee and the continued support of its work betoken the importance justly attributed by the Town to this undertaking.

Convinced that progress so important to our public welfare, both present and future, should not be interrupted, this Committee has been equally sure that as a practical matter such progress may be at least as effectively impeded by asking too much, as by asking too little.

With this in mind the Committee, in advising the expenditure of Town funds in 1931, temporarily diverted its attendion from the pressing problems along the upper Aberjona, and obtained the appropriation of $4365. for essential improvements on Russell Brook, one of the tributaries of Horn Pond Brook, where property interests were being seriously threatened by its condition. During the summer, in accordance with plans suggested by the Committee with the assistance of the Town Engineer, the Water and Sewer Board with this appropriation admirably completed the work required to relieve this situation.

Meanwhile, Mr. Lewis Parkhurst, whose great interest in the improvement of our waterways has stretched over many years of service, directed his own attention to some of the problems on the main stream of the upper Aberjona. Proceeding to acquire tracts of land along both sides of the stream from Swanton Street northerly and northeasterly to the main line of the Boston & Maine Railroad, he created a pond of several acres, cleared, filled and graded the shores, and by his personal initiative and means achieved a permanent improvement of major importance. Believing that work of this nature should further be vigorously pressed, he also acquired ownership of or rights in other tracts of land, northerly along both sides of the stream to Cross Street.

This unexpected and admirable development changes, if it

does not largely remove, the basis of this Committee's recommendation in last year's report that the town acquire within the "next two years **** the River from Cross Street to Judkins Pond"; as not only has most of this stretch of river now been aequired by Mr. Parkhurst, but the improvement of much of it,—which but for his enterprise would not have been immediate, and which might not in years have been so complete as now,—has been finished.

Under these circumstances, this Committee has been devoting much of its attention to two reaches of the Aberjona,—one running from Washington to Cross Street, immediately north of Mr. Parkhurst's property, and acquired by the Town on the recommendation of this Committee in 1929,—and the other running from Swanton Street—at the south end of his property—southerly to Mt. Vernon Street. Nearly all of the land along both sides of this portion of the stream is also already owned by the Town.

The exact method of improvement of the former tract is now under consideration by this Committee. At present this land is swampy, largely undrained, covered with marsh grass, cattails and other low growth, and is almost as ideal a breeding place for myriads of mosquitoes as is the tract lower down the stream, and herein below mentioned. With the able assistance of Mr. James J. Fitzgerald surveys have been made, alternative courses for the stream have been staked out on the ground, and costs have been estimated. A comprehensive plan for permanent improvement of this tract will be presented to the Town at its March meeting.

The stretch of swamp, pond and river from Swanton Street southerly to the vicinity of Mt. Vernon Street, presents as challenging a problem as a town committee could ask. Proceeding northerly from its southerly end, we come first to Judkins Pond where, a few hundred feet from the centre of Winchester, some fifteen acres are covered to a depth estimated at sixty feet, with a liquid of about the consistency and appearance of black bean soup There the similarity ends,—except that no fish could live there and frogs survive with difficulty. But had an evil genius deliberately desired to produce the greatest possible number of mosquitoes at a central point from which they might radiate,

on their nefarious errands, to all parts of our thickly settled community, it could not, in the opinion of the entomologist employed by the State Reclamation Board, have done so more successfully than by creating, in its present condition, the stretch of swamp and river from Judkins Pond northerly to Swanton Street. The work done by the Board of Health in filling Judkins Pond, and by the Park Board in that locality, has been most helpful, but such progress under present conditions would for many years be inadequate to procure substantial relief from the conditions now existing there.

Because the larva of the particular breed of mosquito principally found in this area, and which bears the suggestive name of "Mansonia Perturbans", sees fit to attach himself, deep down in the mud, to the roots of the water plants, no amount of oiling perturbs him. He or she can apparently be eliminated only by filling or draining, and clearing this area. The recurrent expense of effectual clearing, without permanent filling or draining, would be prohibitive.

Under these circumstances we enlisted the aid of the State Reclamation Board, whose Chairman, Mr. Edward Wright, has been most co-operative and helpful.—It is this board which supervises the expenditure of the large amounts of money appropriated by the Commonwealth for elimination of the salt marsh mosquito.— Mr. Churchill, engineer, and Mr. Wales, entomologist for that Board, have been studying our problem intensively. In line with their suggestions, just before this report goes to print we have opened the gates of the Mill Pond at the Centre, and are proceeding to clear a channel from that point northerly across the bed of the Mill Pond, up to and across Judkins Pond, and north toward Swanton Street. This work would not be possible without the labor resources of the Unemployment Relief Committee, which is gladly furnishing the labor for this enterprise. If a channel can be cleared, much of the marsh area will be drained and the same labor can then be used to clear and ditch it. On the authority of the experts above referred to we are convinced that greater progress can be made in this way than in any other, toward the temporary or permanent abatement of our serious mosquito nuisance.

As Mr. Wales, entomologist, has recently reported to the State Reclamation Board,

"It is the opinion of both Mr. Churchill and myself that only by getting rid of the mosquito breeding conditions along the river can any noticeable reduction in mosquitoes be obtained. Other breeding places in the town undoubtedly increase the number of mosquitoes, but from the standpoint of effectively controlling mosquitoes, efforts expended in eliminating these sources would not give appreciable results while the main source continued to exist. Furthermore, it might produce the feeling among the townspeople that no results were being obtained from the methods of control being used. There is a considerable amount of work in the cleaning of brooks that could be done by labor paid by unemployment funds of the town, that would drain small swampy areas where conditions are favorable for mosquito breeding. If it is desirable to do this work now for unemployment relief, it is suggested that the opportunity to have the work done be taken, but that little emphasis be given it as mosquito control work. This work would become necessary after the conditions along the Aberjona River have been remedied."

The attention of the Committee has also been directed to other matters within its jurisdiction. An investigation has been made by one of our sub-committees as to the possible causes of the recurrent rise and fall of Winter Pond. It has been reported by the Massachusetts Department of Public Health that this is not attributable, as had been suggested in some quarters, to changes in the level of Horn Pond in Woburn; that the changes in level are not new, but have been repeated over a long period of years, and that they are due largely or wholly to the amount of rainfall.

Under continued pressure from the State Board of Health the Woburn tanneries, the refuse from which has long polluted the water of the Aberjona, have been connected with the sewers, and this work is now being completed. This leaves the settling basins of the gelatin works near the Winchester line as the last large source of pollution. This important problem has been receiving attention from the Winchester Board of Health as well

as from this Committee. The lessening of the pollution of the river has been largely under the personal attention of a member of this Committee, who also, it happens, is a member of the local Board of Health. It will cause no surprise that the distinguished Chairman of that Board modestly and gladly yields the credit for that achievement to this Committee.

Members of the Committee have also conferred repeatedly with the Chairman and employees of the Metropolitan District Commission with respect to the improvement of the lower Mystic River and upper Mystic Lake. The Committee caused photographs to be taken of the conditions of that lake as exposed during temporary lowering of the water in midsummer. These have been used by the Committee in a largely attended hearing before the Legislative Committee on Metropolitan Affairs in support of a bill, introduced in the 1931 Legislature, for the appropriation of funds to the Metropolitan District Commission for improvement of these conditions. In this connection also, as well as in the recent clearing of the pond near Wedgemere Station, and in the recent improvement of conditions along Horn Pond Brook, the attention of Mr. Lewis Parkhurst has been timely and helpful.

JOSEPH W. WORTHEN, *Chairman*
GEORGE T. DAVIDSON, *Secretary*

FREDERIC C. ALEXANDER
CHARLES A. BURNHAM
ERNEST D. CHASE
RICHARD PARKHURST
KENNETH P. POND
THOMAS QUIGLEY, JR.
RICHARD W. SHEEHY M.D.
LOWELL R. SMITH
HENRY K. SPENCER
FRANK W. WINN

Waterways Improvement Committee

REPORT OF THE BOARD OF PUBLIC WELFARE

The budget of the Welfare Department must always be tentative; but an estimate of the demands that might be made during this time of depression was especially difficult, and we were forced to ask for an appropriation from the Reserve Fund.

During January, February, March and April heavy demands were made on our funds by the unusual amount of unemployment. Later in the year the Selectmen, Water and Sewer Board and the Highway Department so apportioned the town work, that our board during the summer and early fall, was spared what otherwise would have caused a greater increase in our expenses. In the late fall the Unemployment Relief Committee and the Horn Brook Pond Development, by Mr. Lewis Parkhurst, gave work to many men, who otherwise would have come to us for aid.

The death of two fathers increased our Mothers' Aid cases. We now aid through this Department nine mothers and fifty-two children, the expenses were $7,525.10, one-third of which will be reimbursed by the Commonwealth. Unemployment was also a problem in three of these families, where older children were unable to contribute to the family expenses.

The relief by other cities and towns to people with Winchester settlement has increased because of unemployment.

Hospital bills for persons unable to finance their own expenses and institution cases, have also increased expenditures.

We are indeed indebted to the Junior Red Cross for contributions of clothing and shoes; to the Winchester Chapter of the Needle Work Guild of America for 190 new garments; to the Boy Scouts and to many individuals who have given us clothing and bedding; to Mr. Robert W. Armstrong for 100 new coats, 45 of which were distributed by our Department, and the balance given to the Unemployment Committee.

At Thanksgiving the Elks, Red Cross, Girl Scouts and others gave dinners to many families.

The Citizens Community Relief Committee, Girl Scouts,

Red Cross and American Legion brought comfort and cheer to our families at Christmas time.

The Board greatly appreciates the generous response of those citizens who contributed funds to aid the Citizens Community Relief Committee in this work.

LILLA J. RYAN, *Chairman*
NELLIE M. SULLIVAN
ALBERT K. HUCKINS

COMPARATIVE STATEMENT

Year	Payments	Received	Net Cost
1921	$18,402.30	$5,216.70	$13,185.60
1922	14,424.91	5,237.71	9,187.20
1923	12,906.02	5,513.81	7,392.21
1924	11,810.61	3,942.19	7,868.42
1925	9,945.81	5,206.37	4,739.44
1926	14,908.30	2,881.71	12,026.59
1927	16,746.95	5,560.61	11,186.34
1928	17,431.55	1,448.97	15,982.58
1929	20,487.83	4,393.37	16,094.46
1930	21,628.54	4,697.23	16,931.31
1931	23,476.60	3,762.92	19,713.68

Credit

Appropriation		$21,200.00
Refunds	$25.00	
Transfer from Reserve Fund	2,451.60	
Cash Receipts during year	3,762.92	6,239.52
		$27,439.52

Debit

By payments during the year	$23,476.60	
Balance	200.00	
		23,676.60

Cash Receipts

Commonwealth of Massachusetts.....	$3,220.10	
Cities and Towns.....	542.82	$3,762.92

Details of Payments

Cash.....	$19,764.27
Fuel.....	1,273.00
Groceries and provisions.....	4,533.67
Medical.....	2,003.65
Shoes and clothing.....	131.98
Cities and Towns, Winchester poor ..	2,232.53
State for Winchester poor.....	1,483.33
Secretary's salary.....	1,684.17
Office expenses.....	192.74
Other expenses.....	147.26
Summer Sub.....	30.00
	$23,476.60

LILLA J. RYAN, *Chairman*
NELLIE M. SULLIVAN
ALBERT K. HUCKINS

Details of Cases Aided

1931

Number of families.....	101
Number of individuals.....	527
Number of families with Winchester settlement.....	66
Number of families with other settlement.....	16
Number of families with no settlement.....	19
Number of Mothers'Aid cases Winchester settlement.....	8
Number of Mothers' Aid cases with other settlement.....	1

REPORT OF PHYSICIAN TO THE BOARD

Number of calls made.....	367
Number of families.....	62
Number of individuals.....	66

Number of fractures	2
Number of minor operations	7
Number to Winchester Hospital	4
Number to Massachusetts General Hospital	3
Number of Appendectomy	1

RICHARD W. SHEEHY, M. D.

LILLA J. RYAN, *Chairman*
NELLIE M. SULLIVAN
ALBERT K. HUCKINS

REPORT OF THE BOARD OF PUBLIC WELFARE IN CHARGE OF THE ASA FLETCHER FUND INCOME

Balance, December 31, 1930		$2,295.72
Income received during year		2,181.67
		$4,477.39
By payments during year 1931	$1,356.44	
Balance, December 31, 1931	3,120.95	
	$4,477.39	

Respectfully submitted,
LILLA J. RYAN, *Chairman*
NELLIE M. SULLIVAN
ALBERT K. HUCKINS

REPORT, BUREAU OF OLD AGE ASSISTANCE

Eleven elderly perons are being aided under the Old Age Assistance Act, which became effective July 1, 1931.

Two of these were transferred from the regular relief list, to take advantage of the provision in the law whereby the town is reimbursed by the Commonwealth for one third of the expenditure. Four were transferred from the Asa Fletcher Fund Income List.

Many persons who had expected to be beneficiaries under this law decided not to apply, when they learned the rigid requirements

demanded of applicants. Seven who applied were rejected because they failed to meet one of the following requirements:—To become eligible, applicants shall not only be needy, but must also prove twenty years' consecutive residence in Massachusetts, must establish by definite proof that they are seventy years old, and must prove citizenship. In addition, the Board has strictly enforced the regulation which rejects applications for assistance by persons who have children able to contribute to their support.

The maximum weekly aid has been $8.00. Smaller amounts have been granted to applicants who make their home with relatives or friends, and who are not confronted by the problems of meeting rent and other household necessities.

Other cities and towns have notified our Board of four cases where they are aiding elderly persons whose settlement is in Winchester.

Appropriation		$2,500.00
By payments during the year from July 1, 1931:		
July	$69.00	
August	184.80	
September	196.00	
October	236.00	
November	355.00	
December	305.00	1,345.80
Balance—December 31, 1931		$1,154.20

LILLA J. RYAN, *Chairman*
NELLIE M. SULLIVAN
ALBERT K. HUCKINS

REPORT OF THE DIRECTOR OF MIDDLESEX COUNTY EXTENSION SERVICE

The work of the Middlesex County Extention Service in Winchester for 1931 was divided into three lines, namely: Agriculture, Homemaking and Boys' and Girls' 4-H Club Work.

In agriculture the work took the form of assisting those interested in home gardens and a few local farmers who have made requests largely along the line of fruit growing and market gardening.

In homemaking three sections of the town have carried on organized projects: the Highlands, Noonan and Washington sections. Mrs. Rony Snyder, Mrs. E. S. Winn, Mrs. Edward O'Connor, Mrs. Thomas Conlan and Mrs. Valerie O'Connor acted as leaders for these groups.

73 homemakers attended the series of monthly meetings, at which time the Homemaker's Day was discovered. More intelligent marketing was stressed for the homemakers and the local merchants cooperated by displaying the Extension poster, "Know Your Groceries" with a window exhibit which called attention to grades, brands, weights, sizes and relative price. Economical and nutritious meals, time schedules and family cooperation were also emphasized. 616 improved practices were reported by these women and information was passed on to 126 other homemakers.

Over forty mothers followed the series of meetings on Child Guidance. These meetings were planned to help parents better understand their children and develop a constructive program. The discussions included "Understanding Our Child," "You and Your Child", "Education Through Play", "Clothing Our Children", "Feeding Our Children" and "Telling the Children the Story of Life".

Upon request the home demonstration agent spoke to the following organizations: Women's Fortnightly Club and the Highlands Parent -Teachers' Association.

In Boys' and Girls' Club work 55 were enrolled. Mr. James J. Quinn served as town chairman for this work and Miss Claire Walker, Charles Eshback and Kenneth Benson served as local leaders. Charles Eshback was awarded a week at the Massachusetts 4-H Club camp for doing outstanding garden club work. Kenneth Benson was awarded a trip to Camp Field, Brockton, and Josephine Scaturo was awarded a two-day trip to the Massachusetts State College for doing outstanding club work.

It is hoped another year that even a larger enrollment may be made in these clubs because it furnishes an excellent opportunity to assist in the homes, not only growing vegetables but by preserving them for winter use, and at the same time the boys and girls are receiving an education that will be of value to them in later life.

ROBERT F. GUILD
Town Director

REPORT OF INSURANCE COMMITTEE

In accordance with the vote of the Town in March, 1927, the Insurance Committee for 1931 was organized as follows: George S. Tompkins (Appointed by the Town Moderator), Chairman; Harrie Y. Nutter (Town Treasurer), Secretary; Vincent P. Clarke, representing the Town Board of Selectmen.

In view of the reduced cost of building, the Committee consulted the party who had formerly appraised the Town buildings for fire insurance purposes and acting on his advice, reduced the amount of fire insurance on buildings by the sum of $125,000. The total amount of fire insurance now in force under the schedule of Town Property is $1,582,240, which is $5000 less than in 1930, for $120,000 insurance was placed upon the new Library building and equipment during the year. Of this schedule $785,700, or approximately one-half (as requested by the Town at its annual meeting in 1931) is carried by Mutual Companies. During the year 1932, $549,400 will expire and need to be renewed.

The Committee has effected liability, property damage and fire and theft insurance covering such automobiles and trucks owned by the Town as in its judgment it deems proper to be so insured in order to protect the Town. In other words, all automobiles and trucks owned by the Town performing other than what are known as "governmental functions" are so insured. This insurance is carried by Mutual Companies.

The Committee has also in force insurance covering the boilers in all public buildings, public liability covering the Town Hall and sprinkler leakage covering the High School, the last two of which it will be necessary to renew in 1932.

Builders Risk insurance of $30,000 has also been placed on the new addition to the High School and $60,000 on the new Main Street School. These amounts will be increased as the work progresses and when the buildings are completed, or as soon as possible, the fire insurance on same will be added to the town schedule.

Respectfully submitted,

GEORGE S. TOMPKINS
VINCENT P. CLARKE
HARRIE Y. NUTTER
Insurance Committee

THE THIRTY-EIGHTH ANNUAL REPORT OF THE COMMITTEE IN CHARGE OF INVESTMENTS OF THE ASA FLETCHER TRUST FUND

Investments of the Asa Fletcher Fund are as follows:

PRINCIPAL

	Market Value	Cost
Deposit in the Winchester Savings Bank	$8,305.59	$8,305.59
Fifty Shares Nashua and Lowell Railroad Corp.	5,750.00	10,951.25
One Hundred Shares Old Colony Railroad	8,700.00	18,268.50
Thirty-Five Shares Boston & Maine Railroad Pref.	350.00	5,460.00
$525 Par Value Boston & Maine Railroad Prior Pref.	241.00	525.00
Fifty Shares Boston & Albany Railroad	5,850.00	11,367.76
	$29,196.59	$54,878.10

INCOME ACCOUNT

Debit

Dividend—	Nashua & Lowell Railroad Corporation	$400.00
"	Old Colony Railroad Corporation	700.00
"	Boston & Albany Railroad Corporation	437.50
"	Boston & Maine Railroad Prior Preferred	35.00
"	Boston & Maine Railroad Preferred	210.00
Interest		
Winchester Savings Bank		399.17
		$2,181.67

Credits

Paid for Safe Deposit Box—Winchester Trust Co.	$5.00	
Transferred to Town Treasurer for account Board of Public Welfare and made subject to their order for disbursement in accordance with the provisions of the will of Asa Fletcher	2,176.67	$2,181.67

VINCENT FARNSWORTH
H. WADSWORTH HIGHT
WILLIARD T. CARLETON

Winchester Trustees of the Asa Fletcher Fund

December 31, 1931

REPORT OF WINCHESTER BOARD OF HEALTH

J. Harper Blaisdell, M. D., Chairman
William A. Kneeland
Richard Parkhurst

APPOINTEES

Health Officer and Milk Inspector—Maurice Dinneen
Director of T. B. Work—Allan R. Cunningham, M. D.
Dentist—Roy Y. Raymond, D. M. D.
Public Health Nurse—Phyllis Moffette, R. N.
Inspector of Stables—Daniel E. Hurley
Sanitary Inspector—Patrick Craughwell
General Clerk—Mary E. Gillespie

REPORT

Of the Winchester Board of Health for the Year Ending December 31, 1931

The comparative freedom from contagious disease which the town has enjoyed for a number of years ended in 1931. Scarlet fever appeared early in the winter and continued steadily until the beginning of the summer. The scarlet fever cases had hardly ceased before increasing numbers of infantile paralysis began to appear in Boston and vicinity and it was apparant, barring exceptional luck, that Winchester would not be spared. The first cases appeared about the first of September and within a month a total of six was reported to the board. As nearly as can be determined five out of six probably acquired their infection outside of the town. Throughout this trying period your Board had splendid cooperation from the School Committee and frequent and most careful inspections of the school children were carried out.

During the fall months the town was visited by diphtheria in greater amounts than for many years past. The State Board of Health has been making great efforts during the past few years

to have the school pupils immunized against diphtheria by clinics carried on by the local boards of health. In this connection it is interesting to note that our own epidemic was started by four children boarded here in town who were state wards. Granting the desirability of protecting children against diphtheria, it would seem as if the State should set a good example by immunizing their own charges. The children at the parochial school have been immunized this year and plans are nearing completion to have the same work carried out in the public schools of the town.

The prevalence of contagious disease has been reflected in the increased cost of the town. This year it was necessary for your Board to ask for an additional appropriation in the special town meeting in June, and to request the authorization for an overdraft from the selectmen for $1250 more in December, which is a procedure which has been unnecessary for a great many years. $5734.41 was spent through the contagious disease account in 1931 in contrast to $1052.72 in 1930 and $1904.55 in 1929.

1929

There were six cases of diphtheria; six were sent to hospitals and six hospital bills were paid by the town amounting to $599. There were eleven cases of scarlet fever; six were sent to hospitals and two hospital bills were paid by the town amounting to $162.

1930

There were six cases of diphtheria; five were sent to hospitals and two hospital bills were paid by the town amounting to $148. There were twenty-one cases of scarlet fever; six were sent to hospitals and three hospital bills were paid by the town amounting to $291.

1931

There were eighteen cases of diphtheria; fifteen were sent to hospitals and eleven hospital bills were paid by the town amounting to $714. There were seventy-three cases of scarlet fever; thirty-seven were sent to hospitals and thirty-four hospital bills were paid by the town amounting to $3411.50.

DUMPS

The Board has continued its policy of enforcing the dumping regulations vigorously, with the result that today the town is freer from objectionable and unsightly areas of this sort than it has been in many years.

The abandonment of old automobiles in various places has raised a new problem and one which is found to be increasingly difficult to handle. During this year a good many loads of refuse of this sort have been collected and carted to the dump at Black Ball Pond. The Board is asking the town to adopt an amendment to its by-laws prohibiting the abandonment of automobiles and their parts, which is similar to a regulation recently adopted by the City of Boston.

Another year or two will see the end of dumping at Black Ball Pond. It is proposed to fill in along the shore so that the resulting land area can be easily adapted for playground purposes. The Board of Health is cooperating with the Park Department to this end.

POLLUTION OF THE ABERJONA RIVER

It is with real satisfaction that we can announce that the pollution of the Aberjona River by sewerage and waste products is practically ended. The new main sewer, which was built by the City of Woburn and which functioned imperfectly, has been entirely reconstructed and is now in use. Two of the three offending tanneries are connected with the sewer and the work of connecting the third is in progress. The gelatin plant in Stoneham still continues to be a source of some annoyance when at high water more or less waste from the settling tanks is washed into the river. But for all practical purposes the long continued contamination is at an end and the town is free to go ahead with its plans for the beautification of this stream.

GARBAGE

Our original garbage truck is now starting on its ninth year of service in the hands of our well known and esteemed Sanitary

Inspector, Mr. Patrick Craughwell. Unless the town wishes to see whether this truck can outrival the many years of service of the justly famous Board of Health horse, "Ned", it would seem the part of better business to replace this veteran with a new truck and save the ever mounting expenses for its maintenance.

The depression has hit the price of garbage as well as other commodities and at the expiration of the present contract it is feared that future receipts will be much smaller than in the past.

During the past year the practical work of the Board has continued in the same efficient hands as before, and at this time we take pleasure in again expressing our appreciation to the entire personnel of the Department for their interest and cooperation in the work.

FINANCIAL STATEMENT

General Administration:

Health Officer and Milk Inspector	$1,600.00
Clerk	850.00
Substitute Clerk	25.00
Janitor Service	309.00
Health Sedan	51.93
Housing Health Sedan	96.00
Other Expenses	482.00
Printing Rules and Regulations	99.00
New Sedan, Part Payment	210.50

Bacteriologist:

Milk Analysis	217.00
Other Expenses	21.00

Garbage Collection:

Labor	7,906.39
Other Expenses	850.99

Health Center:	
Health Nurse	1,800.00
Rent of Rooms	720.00
Nurse's Auto Expense	250.00
Other Expenses	110.93
Dental Clinic:	
Dentist	1,500.00
Assistant	100.00
Other Expenses	398.93
Pre-School Month	150.00
Stable Inspector, Salary	200.00
Sanitary Inspector, Salary	75.00
Vital Statistics, Returns of Births and Deaths	91.75
Public Dump:	
Labor	2,917.13
Other Expenses	297.83
	$21,330.38

CONTAGIOUS DISEASE

Medical and Hospital Aid	$5,225.40
Tuberculosis	498.25
Other Expenses	10.76
	$5,734.41

Attached hereto are detailed reports from Health Officer, Public Health Nurse, Dentist, Stable Inspector and Sanitary Inspector, the careful reading of which is recommended to everyone who is interested in the health of the community.

Respectfully submitted,

J. HARPER BLAISDELL, Chairman
WILLIAM A. KNEELAND
RICHARD PARKHURST
Board of Health

HEALTH OFFICER'S REPORT

MILK

To the Board of Health,
Winchester, Mass.
Gentlemen:

The work of this department including the inspection of dairies, pasteurizing plants and checking our milk supply monthly by taking samples from the dealers has been carried on as in previous years.

A clean healthful product is the result of regular dairy inspection, careful handling of the milk, the health of the cattle, cleanliness of the barn, ventilation, etc. Electricity and modern equipment have done much to aid the dairyman in his work for clean milk.

Refrigeration machines are now used by 80 per cent of the dealers, even small farms have recently adopted this process. Progressive dairymen recognize the importance of low temperature in milk production. It is gratifying to know that many of our local dealers have installed refrigerating plants at considerable expense.

An analysis of our milk chart will easily prove the part that refrigeration plays in obtaining a low bacterial count.

There have been samples taken during the year which upon analysis showed a count of only 400 bacteria per C. C. which is practically nil when compared with the allowable maximum. While we are appreciative of these results, it is only fair to say that there have been times when the bacteria counts have been excessively high for pasteurized milk. It is interesting to know that on investigating these counts, we invariably found that the dealer was using the old method of ice refrigeration. We also discovered a laxity in cleaning the pipe lines, pasteurizing vats, pumps, coolers and other processing machinery. This kind of inspection is well worth the time and effort involved as the results are constructive.

For years this Commonwealth has failed to appropriate sufficient funds to cover the expense of tuberculin testing the cattle.

Of course something has been done but this is woefully small in comparison with the activity of other states.

Last year, however, a sizable appropriation was made and if this is done consistently each year, it will free our cattle from this pernicious disease.

The Winchester Board of Health recognizes the importance of preventing the transmission of bovine tuberculosis and other diseases through milk and consequently requires that our supply be pasteurized. However, out dealers should not be content to depend wholly on pasteurization. They should recognize that an infected cow is a liability and for their own protection adopt the policy of tuberculin testing which would not only benefit the public, but would also tend to stabilize their business.

The regulation requiring the pasteurization of milk sold in Winchester has been in force for a period of approximately three years and during that time we do not know of one case of contagious disease traceable to our milk supply. This is a source of much gratification inasmuch as the Winchester Board of Health was one of the first Boards of Health in the country to make and enforce such a regulation.

The price of milk has recently suffered a sharp decline. This places the local milk dealer in a serious dilemma as when the price falls below the cost of production he cannot survive. Perhaps the solution of this problem lies in a quality product of high fat content and low bacterial count which the local dealer could produce to his advantage. Certainly this is a matter in which the public should be vitally interested.

MARKET MILK

Name of Dealer	Number of Samples	Aver. Bacteria Per C. C.	Pasteurized	Aver. Fat Content	Aver. Solid	Where Produced
Wm. Fallon and Sons, Stoneham, Mass.	12	8975	Yes	3.67+	12.24+	Stoneham, Mass.
Harvey Forbes, Melrose Hlds., Mass.	12	15475	Yes	4.50	13.40+	Epping and Derry Gosville, N. H.
H. P. Hood and Sons, Charlestown, Mass.	12	21166+	Yes	3.83+	12.58+	Littleton, Lancaster Mountorne, N. H.
New Eng. Cream. Prod., Inc. Winter Hill, Mass.	12	27433+	Yes	3.97+	12.78+	Barre, Vt.
First Nat. Stores, Inc. Winchester, Mass.	12	35583+	Yes	4.23+	13.06+	Bellows Falls, Vt.
H. H. Whitcomb, Arlington, Mass.	12	36733+	Yes	4.13+	12.89+	Littleton, Mass.
Whiting Milk Co's. Charlestown, Mass.	12	195,831+	Yes	3.67+	12.31+	Wilton, N. H.
Herlihy Bros. Somerville, Mass.	10	35800	Yes	3.85	12.48+	Milton, Vt.
Deerfoot Farm, Boston, Mass.	7	5957+	Yes	4.15+	12.86+	Southboro, Mass.
N. Iannucci, Woburn, Mass	4	100,500	Yes	3.55	11.87	Woburn, Mass.
Richard Bates, Carlisle, Mass.	3	3866+	Yes	4.26+	13.30	Carlisle, Mass.
B. Lydon, Woburn, Mass	3	38666+	Yes	3.83+	12.57+	Woburn, Mass.

MASS. GRADE A AND GUERNSEY FARM

Name of Dealer	Number of Sample	Aver Bacteria Per C. C.	Pasteurized	Aver. Fat Content	Aver. Solids	Where Produced
Fred Schneider, Woburn, Mass.	12	1233+	Yes	3.88+	12.55+	Woburn, Mass.
Daniel Doherty, Woburn, Mass.	11	149,236+	Yes	3.85+	12.37+	Woburn, Mass.
Charles Tabbutt, Woburn, Mass	9	24911+	Yes	4.00	12.69+	Woburn, Mass.
H. H. Whitcomb, Guernsey Arlington, Mass	12	19791+	Yes	4.10+	13.50+	West Addison, Vt. Littleton, Westford, Mass.

GRADE A AND GRADE AA

Name of Dealer	Number of Samples	Aver. Bacteria Per C. C.	Pasteurized	Aver. Fat Content	Aver. Solids	Where Produced
H. P. Hood and Sons, Charles, Mass.	12	2600	Yes	4.17+	12.86+	Vermont, New Hampshire and Mass.
Harvey Forbes, Melrose Hlds., Mass.	12	7025	Yes	4.54+	13.55+	Ipswich, Mass.
Whiting's Milk Co's. Charlestown, Mass.	12	9700	Yes	4.08+	12.68+	Wilton, N. H.
New Eng. Cream. Prod., Inc. Winter Hill, Mass	11	9045+	Yes	4.30	13.15+	Wells, Maine, No. Falmouth, Mass.
New Eng. Cream. Prod., Inc. Winter Hill, Mass.	2 Grade AA	1000	Yes	4.65	13.41	Wells, Maine, No. Falmouth, Mass.

TABLE SHOWING CAUSE OF DEATH

Acute Cardiac Decompensation, Secondary Heat Prostration	1
Acute Intestional Intoxication	1
Acute Lymphatic Leukemia	1
Acute Rhinitis, Acute Laryngitis, Broncho Pneumonia	1
Acute Myocarditis	1
Acute Nephritis	1
Acute Pericarditis	1
Arterio sclerosis, Heart Disease with Hypertension	2
Arterio sclerosis, Cerebral Hemorrhage	4
Arterio sclerosis, Chronic Interstitial Nephritis, Acute Parenchymatous Nephritis	1
Arterio sclerosis, Angina Pectoris	2
Arterio sclerosis, Myocarditis, Pulmomary Oedema	1
Arterio sclerosis, Cerebral Thrombosis	1
Arterio sclerosis, Hemiplegia, Cerebral Hemorrhage	1
Arterio sclerosis, Diabetes Mellitus, Cerebral Hemorrhage	1
Arterio sclerosis, Chronic Interstitial Nephritis, Chronic Myocarditis	1
Arterio sclerosis, Chronic Nephritis, Myocarditis, Cerebral Anaemia	1
Arterio sclerosis, Auricular Fibrellation Mitral Insufficiency, Acute Cardiac Dilation	1
Angina Pectoris	1
Atelectasis of Left Lung	1
Advanced Carcinoma of Prostatic gland	1
Agranulocytic Angina	1
Asphyxation by Drowning	1
Broncho Pneumonia	8
Bacillary Dysentery	1
Broncho Pneumonia, Secondary to Influenza, Multiple Arthritis	1
Cancer of Liver	1
Carcinoma of Stomach	1
Carcinoma of Pancreas	2
Carcinoma of Colon	1
Carcinoma of Lung, Metastatic from Abdomen	1
Carcinoma of Uterus	1

Carcinoma of Abdominal Generalized	1
Carcinoma of Rectum Type No. 3	1
Carcinoma of Media Sternum	1
Carcinoma Metastatic	1
Cerebral Hemorrhage	8
Cerebral Apoplexy	1
Cerebral Hemorrhage, Fracture of Skull, Fracture Right Humerous	1
Cardia Renal Disease	2
Cornary sclerosis, Angina Pectoris	1
Cornary Thrombosis, Arteriosclerosis	1
Cornary Thrombosis	1
Cornary Obstruction	1
Chronic Nephritis	1
Chronic Interstitial Nephritis, Tabes Luetic Arteriosclerosis	1
Chronic Mitral Disease	1
Chronic Nephritis *c* Uremia	1
Chronic Myocarditis	1
Chronic Myocarditis, artheriosclerosis	1
Chronic Endocarditis	1
Carbon Monoxide Poisoning	1
Diverticulitis, Acute Intestional Obstruction Colostomy	1
Deep Pelvic Abscess, following gland resulting from Boil on Leg	1
Embolism	1
Embolus to Pulmonary Vessels	1
Exhaustion following Exploratory lapartomy for unoperable cancer of Stomach, Gall Bladder and Mesentery	1
Fracture Right Femur, Pulmonary Emphysema, right thoracic cavity with collapsing Lung	1
Fracture of Skull, Fracture of Pelvis, multiple contusions of Head, Chest and Body	1
Fracture of Base of Skull	1
Fracture of Skull, Compound Fracture of both Lower Legs	1
Fracture of Femur, Arteriosclerosis, Gangrene of Right Leg	1
Fracture Base of Skull, Crushed Left Chest, Fracture Left Femur, Compound Fracture Left Fore Arm—Accident	1
General Arteriosclerosis, Hypertension	1

Gastric Ulcer, Gastric Hemorrhage..... 1
Hypostatic Pneumonia..... 2
Hypertension, Arteriosclerosis, Chronic Nephritis, Cardiac Hypertrophy Uremia..... 1
Infection of Skin (buttock) Streptococcus..... 1
Intestional Obstruction..... 1
Infectious Clot in Heart..... 1
Injury to Head caused by Auto Accident, Probable Fracture of Skull..... 1
Lobar Pneumonia..... 5
LaGrippe, Broncho Pneumonia..... 1
Laceration Left Thumb, Streptococcus Septicemia..... 1
Myocarditis..... 1
Myocarditis, sclerosis, Diabetes Mellitus..... 1
Myocardium Arteriosclerosis, Diabetes Mellitus, Nephritis... 1
Mycardial degeneration due to Heart Block, Secondary Chronic Interstitial Nephritis..... 1
Miliary T. B..... 1
Meningitis (Streptococcus)..... 1
Malignant Disease of the Intestines and Liver..... 1
Massive Broncho Pneumonia, aggravated by an Acute Virulent Trachitis..... 1
Probable Angina Pectoris, Arleriosclerosis..... 1
Pulmonary Embolism..... 1
Pulmonary T. B., Tubercular Memingitis..... 1
Prematurity..... 2
Prenicious Anemia..... 1
Placenta Praevia..... 1
Probably Rupture of Viscera, Probable Fracture of Pelvis, Spine..... 1
Polycystic Kidney(Congenital) Chronic Nephritis, Cardiac Coronary Thrombosis, Uremia..... 1
Rupture of Coronary Artery..... 1
Recurrent Carcinoma of Uterus..... 1
Rheumatic Heart Disease *c* Congestive Failure..... 1
Stillborn..... 8
Suicide by shooting with revolver, bullet entered left chest at left border of Ensiform..... 1

Shock following operation for Gastrojejunostomy for complete osbtruction	1
Spina Bifido Hydrocephalus	1
Suffocation by drowning, Accident	1
Struck by an Auto, Scalp Wound, probably Fracture of Skull	1
Sclerosis of Abdominal Aorta and Renal Vessels causing dilated Heart, Nephritis and Uremia	1
Tonsillitis, Endocarditis Chronic	1
Total	135

TABLE OF DEATHS BY MONTHS

(Including Stillborn)

	Males	Females	Totals
January	8	5	13
February	7	6	13
March	4	9	13
April	8	11	19
May	2	8	10
June	5	4	9
July	7	6	13
August	4	4	8
September	3	4	7
October	6	5	11
November	6	4	10
December	4	5	9
	64	71	135

TABLE OF DEATHS BY AGES

	Males	Females	Totals
Under 1 Week		3	3
From 1 Week to 12 Months		3	3
1 year to 5 years	2		2
5 years to 10 years	1	2	3
10 years to 20 years	3		3

TABLE OF DEATHS BY AGES—(*Continued*)

	Males	Females	Totals
20 years to 30 years	2	4	6
30 years to 40 years	9	3	12
40 years to 50 years	5	5	10
50 years to 60 years	11	12	23
60 years to 70 years	14	10	24
70 years to 80 years	10	17	27
80 years to 90 years	4	5	9
90 years to 100 years		2	2
	61	66	127
Stillborn			8
			135

TABLE OF COMMUNICABLE DISEASES

Name of Disease	Jan	Feb.	Mar.	April	May	June	July	Aug.	Sept.	Oct.	Nov.	Dec.	Totals
Anterior Poliomyelitis	..	..	..	..	..	..	..	..	6	..	..	..	6
Chicken Pox	28	14	4	6	29	21	4	..	..	1	1	2	110
Diphtheria	..	..	..	..	..	..	..	..	..	10	7	1	18
Dog Bite	..	..	3	2	4	4	4	3	2	1	..	1	24
Dysentery Bacillary	..	2	..	..	..	..	..	..	..	..	..	..	2
German Measles	1	..	..	3	1	3	1	..	..	..	..	..	9
Pneumonia Lobar	..	3	1	1	..	..	..	..	..	..	1	..	6
Measles	7	4	1	3	4	3	5	..	1	..	..	..	28
Mumps	..	..	..	..	1	..	..	..	..	..	..	..	1
Scarlet Fever	6	15	22	9	8	7	..	..	1	3	..	2	73
Septic Sore Throat	..	..	..	..	..	..	..	..	..	1	..	..	1
Pulmonary Tuberculosis	..	..	..	..	..	1	..	1	..	..	1	..	3
Tuberculosis (Other Forms)	..	..	..	..	1	1	..	..	..	..	..	1	3
Typhoid Fever	..	..	..	..	..	..	1	..	..	..	..	..	1
Whooping Cough	2	..	..	1	1	1	11	1	6	7	11	8	49
Gonorrhea	1	2	..	..	2	2	3	..	..	1	..	..	11
Syphillis	..	..	..	..	..	3	..	..	..	3	2	1	9
Pellagra	..	..	..	..	..	..	..	..	..	..	1	..	1
	45	40	31	25	51	46	29	5	16	27	24	16	355

TABLE SHOWING CAUSE OF INFANTILE DEATHS

Acute Intestinal Intoxication	1
Atelectasis of Left Lung	1
Infection of Skin(Buttock) Streprococcus	1
Prematurity	2
Spina Bifida, Hydrocephalus	1
	6
Stillborn	8

Respectfully submitted,

MAURICE DINNEEN
Health Officer

REPORT OF THE PUBLIC HEALTH NURSE

To the Board of Health,
Gentlemen:

The following is my report for the year ending December 31, 1931.

CHILD WELFARE DEPARTMENT

Total number of Home Visits		1323
Total Clinic Attendance Tuesdays and Thursdays		1645
Babies visited in homes		518
Children visited in homes		463
Miscellaneous Visits		58
Baby Clinics Held		45
Clinic Attendance		840
Babies		548
Children		212
Number Examined by Dr. Burgoyne	300	
Number Examined by Dr. Sheehy	35	
Number Examined by Dr. Moses	3	338

New Babies admitted at clinic:		
Individual Babies attending clinic under two years	153	
Individual children attending clinic under six years	87	240
Babies under supervision in Homes under two years	207	
Children under supervision in Homes under six years	312	519

Child Health Clinics held	38
Clinic Attendance	805
Number of Individual children attending clinic	252
Tubercular cases (Contacts, 2 Suspects)	112
Nutrition cases	174
Pre-School Children	213
Throat Cases	75
Number Examined by Dr. Cunningham	317
Vaccinations	86
T. B. Skin tests	9
Winchester Hospital:	
Clinic Children X-Rayed—Throat Cases	36
Clinic Children having Tonsillectomies done	36
Referred for X-Ray of ankle	1
Referred for a Fluroscopic Examination	1
Southern Middlesex Health Camp, Sharon, Mass.:	
Clinic children sent for July and August	10
Harvard, Mass. Farm:	
July and August, children sent	2

Funds collected by the Winchester T. B. Committee.

PRENATALS

Number of Patients cared for during year	40
Number of Instructive Home Visits	162
Urinalysis done	34

T. B. DEPARTMENT

Number of Patients under Supervision, Active	19
Arrested	22
Cases reported during year, Pulmonary	3
Other Forms	3
Home Visits made including Contacts cases	112
Patients sent to Sanatorium	2
Patients sent to Private Sanatoriums	1
Number in State Sanatorium	4
Patients sent to North Reading State Sanatorium for Examination and X-Ray	29

ST. MARY'S SCHOOL

Scarlet Fever Contacts:

January	1-13	
February	20	Inspected by Nurse
March	10-31	
April	1- 7	Assisted Doctor with daily examinations of Children.

Toxin-Anti-Toxin for Diphtheria.

February	9-16	
March	3	Assisted Doctors with Children receiving T. A. T.
October	26	First Grade Children, T. A. T.
October	26	Children receiving T. A. T. previous winter Schick tested.
September		Children all weighed and measured.

LECTURES

March. Institute for Public Health Nurses, Y. W. C. A., Boston.

October 6, 7. White House Conference on Child Health and Protection.

October 19. State House.
Conference with Dr. Diez.

THE CHILDREN'S HOSPITAL, O. P. D.

Medical Clinic
7 Children
2 Babies
Throat Clinic
1 Child
Heart Clinic
1 Child
Orthopedic Clinic
5 Children
2 Babies
Surgical Clinic
1 Child
Walter Fernald School, 1 Child Examined.

Respectfully submitted,

PHYLLIS MOFFETTE, R. N.
Public Health Nurse

REPORT OF DENTAL CLINIC

Board of Health,
Winchester, Mass.
Gentlemen:

I respectfully submit my report for the year ending December 31, 1931.

The clinic which is functioning very smoothly is for those children up through the sixth grade whose parents have not the financial means to keep their children's mouths in as nearly perfect condition as possible. This financial status is determined by the School Nurse.

It is quite gratifying that most children in this class seek our assistance.

The summer clinic was a big success; being nearly 100% preschool, with more work accomplished for these embryo first graders than in the past.

The School work is summarized as follows:

Total Cleanings	447
Total Examinations	471
Total Number Fillings	1,439
Total Number Treatments	1,751
Total Local Anesthesia	208
Total Extractions	208
Total number of Patients seen	788
Total Number of Public School Children	635
Total Number of St. Mary's School Children	152
Total Number of Patients Discharged	290
Total Number of Days Worked	145
Total Number of Operations	4,523

The Pre-School Clinic from July 13 through August 6, 1931:

Total Cleanings	53
Total Examinations	56
Total Number Fillings	170
Total Number Treatments	254
Total Local Anesthesia	8
Total Extractions	8
Total Number Pre-School Children	75
Total Number School Children	13
Total Number of Patients seen	88
Total Number of Patients Discharged	39
Total Number of Days Worked	16
Total Number of Operations	549

Respectfully submitted,

ROY Y. RAYMOND, D. M. D.

REPORT OF THE STABLE INSPECTOR

To the Board of Health,
Winchester, Mass.
Gentlemen:

I respectfully submit the following report of my work as Stable Inspector for the season May 1, 1931 to October 1, 1931.

Number of Licenses issued	28

Number of Stables requiring more than one weekly visit	12
Total number of weekly visits	616
Total number of Extra Visits	12
Total number of visits for season	628

I reported each week to the Board of Health Agent regarding sanitary conditions at the stables and performed my duties as he recommended.

Respectfully submitted,

DANIEL E. HURLEY
Stable Inspector

REPORT OF THE SANITARY INSPECTOR

To the Board of Health,
Winchester, Mass.
Gentlemen:

I respectfully submit the following report of my work as Sanitary Inspector. The violations in regard to unsanitary receptacles are as follows:

Chisholm Road	1	Forest Street	1
Cross Street	1	Park Road	1
Myrtle Terrace	1	Salem Street	1
Main Street	2	Washington Street	1

Of the nine violations all have complied with the Sanitary Inspector's request.

Very truly yours,

PATRICK H. CRAUGHWELL
Sanitary Inspector

REPORT OF BOARD OF TRUSTEES OF THE WINCHESTER PUBLIC LIBRARY

The year 1931 marked the opening of the Library in a building exclusively its own. Built of West Townsend (Mass.) granite of modern architecture, fitting into the contour of its surroundings, the outside of the building is impressive and attractive. The inside of the building, with its modern fittings and equipment, is especially designed for the comfort of readers of all ages, and for the comfort and efficiency of the library staff.

The dedication of the building took place on Saturday, December 5th, 1931, with the services so arranged and carried out as to to make a singularly fitting and happy occasion—as will be seen from the following program of the dedication ceremonies.

PROGRAM

EDGAR J. RICH, *Presiding*

Invocation by
REV HOWARD J. CHIDLEY, D.D.

Presentation of Building by the Chairman of the Library Building Committee
RALPH T. HALE

Acceptance by the Chairman of the Board of Library Trustees
GEORGE H. EUSTIS

Address by
CLARENCE E. SHERMAN
Librarian, Providence, R. I. Public Library
"The Changing Public Library"

Remarks by
FRANK P. HILL, Litt.D.
Librarian Consultant, Brooklyn (N.Y.) Public Library

Benediction by
REV. NATHANIEL J. MERRITT

Particular mention should be made of the Art Gallery, which already has given great pleasure to library patrons, with much further promise.

The Trustees wish to express their heartfelt thanks to the generous givers of the paintings which now hang in the Art Gallery, making the innovation attractive and successful from the very beginning.

Following are the gifts for the Art Gallery including those made recently.

Portrait by Mrs. Eva D. Cowdery, gift of the artist;

Water color by Edmund H. Garrett, gift of Mrs. Garrett;

St. Mark's Square,—by Edmund H. Garrett, gift of friends of Mr. Garrett;

Pastoral Scene by Foxcroft Cole, gift of Charles H. Tyler;

Oil Painting by Foxcroft Cole, presented by Mrs. Georgianna Bangs;

Etchings by W. H. W. Bicknell, two presented by the artist and four by Mr. W. E. Schrafft;

Ragged Peaks of Porto Rico by Herman Dudley Murphy, gift of the artist;

Portrait of Samuel W. Twombly, by Herman Dudley Murphy, gift of the artist;

Mt. Monadnock by Herman Dudley Murphy, gift of Mr. Lewis Parkhurst.

The Trustees consider the library extremely fortunate in having secured the consent of Mr. Herman Dudley Murphy and of Mr. W. H. W. Bicknell to act as an advisory committee regarding the paintings and exhibits to be placed in the Art Room.

We wish also to emphasize our further good fortune in having secured the services of Mr. Herbert S. Underwood, who has consented to act as advisor in the selection of historical books.

Improvements which the trustees hope to make first are:

(*a*) To secure a considerable number of additional magazines, especially for the younger readers;

(*b*) To improve and increase the library's collection of standard authors;

(*c*) To secure adequate collections of books to correspond with memorials and current events, especially the coming George Washington bi-centennial;

(*d*) To give to the citizens a service which shall be increasingly intelligent and helpful.

During the past year the circulation of the library books has been greater than ever before. The total number of volumes lent was 84,045, as compared with 78,035 in 1930. In this connection we wish to thank the editor of the Winchester Star for his help in furthering the work of the Library.

We wish again to thank those thoughtful citizens who have presented books, magazines and photographs to the library,—such giving is bound to produce happiness for the givers as well as the recipients. We wish also to thank those citizens who have offered us various palms and potted plants which unfortunately we have not as yet been able to use.

We would call attention to the interesting report of Miss Cora Quimby, the librarian.

The librarian and her staff have been conscientious and efficient; the display of books to correspond with current happenings has been carried out with much forethought. Particular mention should be made of the efficient help given by the staff in moving the books from the old library building to the new one. We think a considerable saving was effected in the moving expenses, due to the hard work of the staff during moving time.

The increasing circulation and the fact that the library must now bear additional expenses in connection with the new building, covering janitor service, fuel, lighting, additional library assistance, cause the trustees to recommend an increase over the appropriation granted last year. The trustees, therefore, recommend that the town appropriate $13,600. for the coming year.

The terms of Mr. Francis E. Smith and Mr. Ralph T. Hale expire in March 1932.

Statement of receipts and expenditures for the past year follows:

RECEIPTS

Appropriation		$12,000.00

EXPENDITURES

Books	$2,473.93	
Periodicals and Newspapers	293.17	
Binding	1,261.08	
Salaries	5,416.63	
Light	519.20	
Telephone	61.95	
Printing	72.00	
Pictures	219.54	
Express	33.99	
Supplies	862.46	
Sundries	66.50	
Moving Account	360.63	
Fuel	328.25	11,975.88
Balance on hand Dec. 31, 1931		$24.12
Fines turned into Town Treasury		211.11

THE DAVID N. SKILLINGS FUND

Balance on hand January 1, 1931	$1,020.92
Interest December 31, 1931	49.04
	$1,069.96

GEORGE H. EUSTIS, *Chairman*
FRANCIS E. SMITH, *Secretary*
JENNIE C. GATES
RALPH T. HALE
M. WALKER JONES
EDGAR J. RICH

Trustees

LIBRARIAN'S REPORT

To the Trustees of the Winchester Public Library.
Gentlemen:

January, February and March always busy months with their regular routine exceeded all previous records in circulation.

As usual during the year exhibitions have been held illustrating important current events and famous authors and their works.

In April, Miss Jones and her assistant from the Massachusetts Library Commission came to help us revise our book collection. Books were discarded which had outlived their usefulness, either because of soiled and shabby condition, or which had seldom or never been read.

By Miss Jones' advice labels were removed from the books and numbers written in white ink.

During the Summer inventory of the books was taken by the staff, many were sent to the bindery that all as far as possible be in good condition for moving.

In November the long waited for time came when we were notified that the new building was ready. Notices were posted that the Library must be closed for two weeks, so the Patrons carried home a liberal supply of books to last during the interim.

At eight o'clock Monday morning November 23, members of the Staff started packing the books into boxes, then Kelley and Hawes men carried the boxes to their truck waiting at the door.

Other members of the Staff received them at the new building. As the boxes were numbered, sequence was well preserved and the books were successfully transferred to the right shelves.

This routine was continued through Saturday, November 28. The following week was occupied in regulating and adjusting conditions from the old home to the new in time for the Dedication on Saturday, December 5.

The following Monday, December 7, far excelled all previous experiences in visitors and circulation. Young and Old came to see, enjoy and praise the New Building.

STATISTICS

Annual Report for Year Ending December 31, 1931

Free for lending and reference	Free for lending and reference	
Name of Library	Winchester Public Library	
Town,	Winchester, Massachusetts.	
Name of Librarian,	Cora A. Quimby	
Date of founding,	1859.	
Population served,	12,710 (1930)	
Assessed Valuation	$32,793,200.	
Number of days open during year (Closed two weeks while moving to new building)		295
Hours open each week for lending and reading	Jan.—Nov. 21	51
	Dec. 7—Dec. 31	66

	Adult	Juvenile	Total
Number of volumes added during the year by purchase	773	538	1,311
Number of volumes added during the year by gift	117	49	166
Total number at end of year	20,650	2,943	23,593

USE

	Adult	Juvenile	Total
Number of volumes of fiction lent for home use	43,326	25,075	66,401
Total number of volumes lent for home use	55,946	28,699	84,045
Number of photographs lent for home use			8

FINANCE

Receipts		Payments	
Town appropriation	$12,000	Books	$2,473.93
Dog Tax (reverts to town)		Periodical and newspapers	293.17
Fines (reverts to town) 211.11		Binding	1,261.08
		Salaries	5,416.63
		Light	519.20
		Telephone	61.95
		Printing	72.00
		Pictures	225.39
		Express	33.99
		Supplies	863.16
		Sundries	66.50
		Moving account	360.63
		Fuel	328.25
			$11,975.88
		Balance on hand Dec. 31, 1931	24.12
	$12,000		$12,000.00

REGISTRATION

	Adult	Juvenile	Total
Number of borrowers registered during year	413	185	598
Total number of registered borrowers	2,666	1,052	3,718
Number of newspapers and periodicals currently received	105 copies 93 titles		
Number of staff	5 regular staff 3 substitutes		

GIFTS: Books, periodicals, photographs et cetera, have been received from

Mr. George Barron
Mr. Ernest Dudley Chase
Miss Nelly Cumming
Mrs. Paul Daigneault
Mrs. Cutler B. Downer
Mr. Bradford U. Eddy
Mr. George H. Eustis
Mrs. Harry S. Griffin
Mr. Ralph T. Hale
Mrs. Arthur A. Kidder
Miss Frances Lyman
Mr. Dwight E. Marvin
Miss Mary A. Mathews
Mrs. George E. Moffette
Mr. C. William Morrill
Mrs. Frank Moseley
Mrs. George Parkinson
Miss Katherine Pond
Mr. Leslie D. Pushee
Mr. Henry C. Robinson
Miss L. J. Sanderson
Mrs. Carl F. A. Siedhof
Mrs. Francis E. Smith
Mr. David A. Somes
Rev. George Spurr
Miss Mabel W. Stinson
Mrs. George Tompkins
Mrs. T. E. Thompson
Mrs. Frances K. Wallburg
J. E. Weaver

Bell Telephone Securities Co., Inc.
Boston Stock Exchange
Buyers Blue Book Co.
California Real Estate Association
The Elks
Knights of Columbus
New York Stock Exchange
Rotary Club of Winchester
Texas Company
Winchester Star Office

CALENDAR

Mrs. Harry C. Sanborn

Respectfully submitted,

CORA A. QUIMBY

Librarian

December 31, 1931.

REPORT OF WINCHESTER PUBLIC LIBRARY BUILDING COMMITTEE

The Representative Town Meeting of 1930, at the adjourned session of April 10, appropriated, by a vote of 169 to 3, the sum of $175,000. for the erection of a new public library building near the corner of Washington Street and the Mystic Valley Parkway, and constituted the Library Plan Committee of the previous year, whose recommendations it was thereby adopting, a building committee to carry out the provisions of the new vote.

The Library Building Committee herein reports the progress of its work up to January 1, 1932. The new building has been erected and equipped. It was dedicated with appropriate ceremonies on Saturday, December 5, 1931, and opened for regular use on the following Monday, December 7.

Detailed Costs of Building the New Library

Up to January 1, 1932, the Committee had spent, or incurred charges for, the sum of $173,649.11, leaving a balance of $1,350.89. There are a few bills still to come in and a considerable number of comparatively small items of equipment still to deal with, for the Committee has felt that a number of matters, such as signs and lettering, with a few additional questions of interior decoration, and pieces of special equipment and furniture, would best be left for decision until after the building had been opened and in regular operation for some months, in order to determine which one of a number of possible solutions would be the most desirable. The total cost of all these items will not involve a large sum and the committee expects to finish its work within the next few months with a balance still unspent.

The Committee submits the following itemized list of its expenditures and obligations up to January 1, 1932:

Frederic C. Alexander	General Contract	$109,230.27
George E. Soar Co.	Heating and Ventilating Contract	20,235.00
George E. Soar	Miscellaneous items of heating and ventilating	406.00

James Wilkinson Co.	Electrical Contract	8,431.77
Stedman Rubber Floor Co.	Rubber tile floor covering	3,917.00
Andrew Dutton Co.	Covered ropes	18.00
Better Built Floors Co.	Asphalt Tile Floor Covering	567.00
Art Metal Construction Co.	Book Stacks	6,000.00
W. C. Vaughan Co.	Hardware	1,303.95
W. C. Vaughan Co.	Andirons	145.00
W. C. Vaughan Co.	Hangers	160.00
Bigelow, Kennard Co	Lighting Fixtures	1,657.70
Thomas Quigley, Jr.	Front walk	260.00
Allen Shade Holder Co.	Window Shades	270.67
Lewis G. Flagg & Co.	Protective glass over Tyler windows	45.00
Francis H. Bacon Co.	Furniture	5,575.35
J. P Eustis Mfg. Co.	Toilet room accessories	55.98
W. B. Badger & Co.	Furniture	2,816.15
Frederick N. Kerr	Rubber Mats	44.11
F. W. Kulkmann	Tablet	80.00
L. M. Glover	Treating floors	235.00
George T. Johnson Co.	Toilet room accessories	20.75
State Chemical Co.	Liquid soap, etc.	5.00
Chamberlin Metal Weather Strip Co.	Weather Strip	6.50
Rinaldi Tile Co.	Side panels, mosaic	170.00
O. P. Blomquist	Painting tablet	25.00
Robert Coit and Kilham, Hopkins & Greeley	Architects' commission	9,700.87
Alfred Abboud & Co., Inc.	Fees and commissions as heat and ventilating engineers	1,107.05
Gow & Company	Borings	162.84
K. G. Flanders, Inc.	Surety bond premiums	486.15
O. P. Blomquist	Ladder	12.00
W. B. Badger Co.	Refinishing old furniture	50.00
American Fire Equipment Co.	Fire Extinguishers	56.00
Winchester Star Co.	Stationery	8.75
Frederic C. Alexander	Miscellaneous additional items	73.85
W. B. Badger & Co.	Furniture, additional	85.25
Frederic C. Alexander	Summer door, etc.	80.65
Francis H. Bacon Co.	Book truck	55.00
W. B. Badger & Co.	Furniture, additional	89.50
		$173,649.11

Developing the Final Plans

After its appointment in April, 1930, the Library Building Committee, organized as it had been when it was the Library Plan Committee, considered afresh the question of architects, and decided upon Mr. Robert Coit and Messrs. Kilham, Hopkins & Greeley, who had been associated in the preparation of the preliminary plans and estimates. The following six months were occupied in consultation with the architects and the engineers, all of whom were engaged during this time in preparing the final working drawings and specifications.

A number of important changes from the preliminary plans were made in the arrangement of the interior, and also in certain aspects of the exterior, of the projected building. It was also decided that an area below part of the main reading-room, marked "unexcavated" in the preliminary plans, should be excavated and an additional room thus provided, as the expense and time involved would be small; for only a few hundred dollars, a large room has thereby been created which at present is assigned to no specific use but which in time to come seems likely to be put to a number of useful purposes. Changes were made in the arrangement of certain rooms and corridors to gain greater facility and economy of operation. The advice of the Trustees and staff of the Winchester Public Library was especially valuable in this connection.

The Committee gave particular attention, as its work progressed, to the problems of heating, ventilation and lighting, not only in the main part of the building but also in the book stacks, for which an unusual yet greatly simplified system of ventilation was evolved.

No contracts of any kind were entered into until the Committee was satisfied that a building such as it felt ought to be built could be erected and equipped with all the fundamental and essential features, at a cost which, including all fees and commissions, would be safely within the amount of the appropriation. In the construction of any building, as the work goes on, it appears that opportunities for advantageous changes and improvements in equipment or materials here and there constantly occur,—things which it is well to have done and which of course must be done then or not at all, but all of which, though costing perhaps little individually, make a sizeable total. The Committee endeavored to make provision for such contingencies by setting apart a definite sum for them as an item in its final working schedule.

The Principal Contractors

When all the main items of construction and equipment had been thus estimated and checked, the plans and specifications for the general construction, the heating and ventilating equip-

ment and the electrical equipment were put out for bids from general building contractors, heating and ventilating contractors, and electrical contractors, respectively, consideration in receiving bids being given to all bidders' reputations for good work and satisfactory financial responsibility. The general contract was awarded to Frederic C. Alexander, the heating and ventilating contract to George E. Soar Company, and the electrical contract to James Wilkinson & Company.

It is a matter of gratification to the Committee that Mr. Alexander and the heads of the other two firms are all citizens of Winchester, for, though the bids were accepted not on that basis but because their figures justified their acceptance, yet the Committee feels that all three of these contracts were carried out in such a way that the Town has received the benefit of loyal personal interest to an unusual degree. The same thing is true of the work of other citizens of our Town in connection with items of construction or equipment referred to later in this report.

Getting Construction Started

Ground was broken early in October, just as the Tercentenary celebration was beginning. The weather was propitious, Mr. Alexander pushed the work forward and the foundations were all in place before the frost came.

Location of Building and Provision for Future Enlargement

The location of the building on the lot had received particular attention, not only from the architects and the Committee but also from the builder, whose sensible suggestions were gladly adopted. On account of the curve of Washington Street and the probability that some day this curve will be straightened, the building was placed with its northern end nearly seventy feet from the sidewalk, almost twenty feet farther back than the southern end. On the supposition that the American Legion house will some day be removed, the library building was placed as close to the Legion house as was possible under the Town's building laws, so that the opposite end is thus over sixty feet from

VIEW FROM MYSTIC VALLEY PARKWAY
At extreme left, entrance to young people's library; centre, entrance to art gallery; right, end of main reading room.

the Mystic Valley Parkway at its nearest point. There is shelf space in the library at present for nearly three times as many books as we now have, without using space provided in the attic or other extra storage spaces; the architects' ideas for future development call for an extension of the book stacks into the area at present occupied by the Legion house. As the rate of increase in the number of books in any public library, large or small, naturally depends chiefly on the community itself and its desire and ability to provide the funds for the purchase of books, no accurate prediction can be made of the number of years—twenty, thirty or forty, as the case may be—that will elapse before the new library will be inadequate to take care of the volumes in its possession. When that times comes, additional stacks to provide space for fifty thousand or more volumes can be easily erected, at moderate expense, as an extension of the northerly end of the building.

Progress of Construction

During the winter of 1930-31, the work progressed steadily, with only a few interruptions on account of bad weather. From the beginning the contractors, so far as possible, employed Winchester men. For instance, in the excavation and foundation work, and in the carpentry work throughout it was possible to give work to a considerable number.

The corner stone, bearing the figures 1930, was laid, with no opportunity for ceremony, on a very stormy day in December. The copper box within the stone contains copies of recent Town Reports, Poll Book, Winchester Star, History of the Winchester Library, by Miss Quimby; Winchester war records, copies of Boston papers of the day, etc.

Improvements By the Way

By spring, with the walls up and the roof on, the concrete floors poured, the various staircases in place and work well under way on partitions, ventilation ducts and electrical and telephone conduits, and with the internal arrangement and external appearance of the building rapidly taking form, the Committee could begin to see how it was coming out on the problem of the relation between cost and available balance and was in a position to give final consideration to a number of matters which had been left in abeyance until the way to one conclusion or another should be made clear by the state of the finances. A considerable number of such instances occurred throughout the work, and many matters were under continuing discussion. The general business situation, in more than one case, worked to the advantage of the Town, for not only was competition keener than usual but reduced production costs also made lower quotations possible even if the ever-present factor of competition had not been involved. The Committee was thus able to make free choice among a number of desirable courses, with what it believes to be a benefit to the ultimate result.

The Question of Floor Covering

For instance, in the matter of floor covering the original specifications called for linoleum throughout. Linoleum is a well-



DELIVERY ROOM, TAKEN FROM MAIN READING ROOM
Left to right: open shelf room, catalogue file, entrance to stacks behind charging desk, door to librarian's office. Gallery with music collection above.

tried and satisfactory floor covering. For the library building the number of square yards required in the principal rooms would cost approximately $1,800. Various members of the Committee visited or revisited a number of libraries and other public buildings with the question of linoleum definitely in mind, and the inevitable conclusion from these investigations was that though linoleum was good, something even better could be obtained, if the funds available would stand it. An unexpected saving of nearly $3000. was made in another item from the estimated amount, so that the committee felt justified in ordering rubber tile throughout the building (including the second and third floors of the stacks), with the exception of the "unassigned" room, a store room, the receiving room, the staff rooms, two corridors and the bottom floor of the stacks; for all these places asphalt tile was selected. Rubber tile is considerably more expensive than linoleum but the

cost of day by day upkeep is less, the durability much greater, replacement and repair are simpler and involve only slight expense, and the general effect on the interior appearance of the building the Committee felt would be better. The floor designs were all individually laid out in the architects' offices, to harmonize with the finish and furnishings of the completed interior.

Furniture

During the summer the Committee gave particular attention to the question of furniture. It was evident that furniture for a library fell into two distinct categories: first, that which technical library practice and experience clearly indicated should be chosen for the operation of a library as a library,—furniture which should harmonize with the building as an architectural unit but which primarily must be technically correct; and, second, that which involved no special technical factors but was to be chosen from the standpoint of comfort and appearance, as well as durability and cost.

A considerable number of proposals and designs were submitted by responsible houses and after careful consideration the contract for the furniture of the delivery room, general reading room and special libraries was awarded to Francis H. Bacon Company, through its representative and designer, Mr. John B. Wills, of Winchester, and the contract for the furniture for the Young People's Library, the librarian's offices and work rooms, and the staff rooms, was awarded to W. B. Badger & Company through its representative and designer, Mr. Willard A. Bradley, of Winchester.

Completion of the Building

During the early fall months the interior appearance of the building changed rapidly from week to week as the painting progressed, the floors were laid, the window shades put up, the lights installed and finally the furniture put in place. In the meantime the book stacks were building and towards the end of November the books from the old library were brought over and put in their new places. The lights were turned on throughout the building one evening in October in the presence of the Com-

mittee, the architects and the builder, and were subsequently carefully checked by the lighting engineers to make sure of the proper amount of illumination for every room. The Committee ran into a diffculty in connection with the heating and ventilating work that for a moment looked serious. The heating and ventilating firm, through no fault of its own, had had it s funds tied up in a number of large suspensions and within a few days of the completion of its work found itself unable to carry it through. Arrangements were finally made with Mr. Soar individually to complete the work and to make the tests which are so vital in connection with such a complete system. Mr. Abboud, the heating and ventilating engineer, also gave special supervision, and the fact that Mr. Soar happened to be a citizen of Winchester was a fortunate assurance of especially careful work. The expense involved was all provided for out of the customary reserve under the contract and the surety bond covers any difference, so the cost to the town is the same as if the work had been carried through in the usual order. With the exception of this work, the building was substantially finished by November 1.

Description of the Building and Equipment

The new library building is built of West Townsend granite, with backing of the Winchester Brick Company's white sand-lime brick, waterproofed. The interior frame-work is of steel girders and the floors are of concrete laid on reinforced pre-cast concrete planks, not only supplied but invented by the present chairman of the Winchester School Committee, Mr. Edward A. Tucker. The roof is of graduated slate in varying masses of green and purple; anyone of a mathematical turn of mind may be interested in knowing that the weight of the slate is sixty-five tons.

Main Entrance and Delivery Room

The main entrance, on Washington Street, is reached by a slightly curved walk of slate laid in concrete, done by our fellow townsman, Mr. Thomas Quigley, Jr. The ascent to the front

INTERIOR, FROM FRONT ENTRANCE

Left to right: American history room, entrance to art gallery, open shelf room; charging desk at extreme right.

door is by a short flight of three low steps; modern library practice has done away with the high flights of many steps so common in public buildings of a somewhat earlier period, steps which involved a tiresome climb as well as the special winter danger of snow and ice. Panels and an arch of blue and gold mosaic, with an ornamental "W" at is apex, form the setting of the entrance. A short flight of marble steps between marble walls relieved by chromium stair rails and tall chromium strips lead through an upper door into the delivery room. On the left is a table with chairs, at the right center is the delivery desk with the entrance to the second floor of the stacks directly behind it. Beyond the desk is the open-shelf room, for new and recent books and other volumes of special current interest. Directly to the right of the main entrance, beyond the landing of the stairs to the upper and lower floors, is a door to a reading room specially assigned to those of the younger generation who are no longer young enough to take pleasure in the Young People's Library downstairs. Beyond the door of this reading room is the entrance to the librarian's offices, which

consist of a general office, equipped with desks, typewriter, shelf-list, cabinets, bookcases, filing cases, etc., an inner private office; a toilet and a work-room, with a door into the stacks; in the suite of offices are also three closets.

To the left of the main entrance are, in order, a special library of educational books, for teachers, equipped with table, chairs, and a window seat with a blue leather cushion; the entrance to the main reading room through a high, broad arch, bordered with mulberry and silver, and farther on, balancing the open-shelf room on the other side, a room devoted to American history and historical biography, equipped with table and chairs, besides a leather easy chair for leisurely reading.

In the center of the floor of the delivery room is a compass, laid out by the town engineering department, and made a part of the rubber-tile floor covering.

MAIN ENTRANCE, FROM DELIVERY ROOM

GENERAL VIEW OF ART GALLERY
Showing method of overhead illumination

The Art Gallery

Directly opposite the main entrance is the entrance to the art gallery. This room is built, equipped and lighted in accordance with the most recent approved developments of museum building. The walls show an outer covering of gray monk's cloth. This is stretched over celotex, so that drawings, or other papers, may, if desired, be displayed by means of thumb-tacks without damage to the walls. The permanent collection consists of paintings by men and women of wide reputation who have happened to be associated with Winchester—H. Dudley Murphy, Eva D. Cowdery, Otis Philbrick, J. Foxcroft Cole, Edmund H. Garrett, Gerrit A. Beneker, and others. The pictures are hung on steel rods by means of hooks which are clamped to the rods and slide easily up and down. Illumination comes chiefly from a skylight, and at night from rows of concealed lights which illuminate at the proper angle.

An important feature of the art gallery is the installation of the Tyler windows, made by Tiffany & Company of New York, and given to the old library in 1894 by Mr. Charles H. Tyler, his sister, Miss Gertrude Tyler, and their mother, in memory of Mr. Joseph Howe Tyler, for many years a trustee of the Winchester Public Library. Plans for the art gallery in the new library were so drawn that special places were made in the westerly wall for these three windows, which were transported and put in position during the summer; they have protective glass outside. They are visible from the main entrance through the open doors to the gallery.

The art gallery was built with the idea of being also used for special exhibitions and also for lectures of a cultural nature, either with or without lantern slides or motion pictures. A separate outside entrance is provided with a path leading in from the Mystic Valley Parkway. Special auditorium chairs, with cushioned seats, a platform and reading-desk and large monk's-



A NEARER VIEW OF THE TYLER WINDOWS



A CORNER OF ART GALLERY
Looking through into the delivery room

cloth-covered panels for the three French windows are kept in a chamber above the corridor between the delivery room and the gallery; this chamber is reached by a disappearing staircase in the ceiling of the corridor. Doors open from this chamber in the inner wall of the gallery and a stereopticon, or motion picture machine, placed in the chamber, throws an image on a curtain over the Tyler windows on the opposite wall, while a hand signal in a speaker's hand flashes a red light inside the chamber, for the changing of the lantern slides.

The Main Reading Room

The main reading room is furnished, like the delivery room and special libraries, with built-in walnut book shelving, the work of our fellow-townsman, Mr. James F. Day. A feature of this book shelving is their slanting bottom shelf; the Committee, in studying bookcases, felt that something should be done to put bottom

shelves to work, instead of having them difficult of access and consequently used only as harborage for books that are never expected to be used.

The tables and chairs in the reading-room are also in walnut, designed by Mr. John B. Wills, with the special high chair-backs made according to a suggestion by Mr. Coit. There are two window seats on the westerly side, each with its blue leather cushion. On either side of the great fireplace, with its specially designed tall andirons of iron and chromium, is a high-backed settle, also with a blue leather cushion. At intervals in the room are stuffed blue leather chairs, designed to be as comfortable as any one would require in his own home. In the southwesterly corner of the room is an emergency exit door, opening on to a fire-escape platform and staircase, as required by law. The door

MAIN READING ROOM

Showing method of overhead lighting, understood to be the first installation of the kind in the United States; built-in book shelving, with tilted bottom shelf; fireplace and decorative panel.

is not to be used, however, excepting in case of emergency, and though it is easily opened from the inside, cannot be opened from the outside and is constructed in such a way that when it is opened from the inside a buzzer sounds at the delivery desk.

The window shades in the reading room, and elsewhere throughout the building, are hung in such a way that they can be let down from the top or rolled up and down, as may be desired, depending on whether the light is needed from the upper part or the lower part of the windows. The windows, here and elsewhere, are casement windows. They are equipped individually with built-in window-screens which pull down like a window shade from a case into which they automatically roll up when not in use.

On the reading room walls hang six etchings by Mr. W. H. W. Bicknell, four of them given by Mr. William E. Schrafft, the other two given by the artist.

An especially interesting feature of the reading-room is the lighting installation. The light comes from oblong boxes of flashed opal glass inserted in two false longitudinal beams, with fifty-six 60-watt lamps, set in reflectors, in each of the two rows of boxes. These 112 lights are divided into four circuits for easy control, the whole worked from a switch-box at the head of the staircase to the lower floor. Only a part of the total number are on at any one time. No table lamps or ceiling drop-lights are necessary, though outlets are provided in case any should ever be required. The light is soft, diffused and shadowless. This scheme of illumination in the reading room is the result of observations made by Mr. Kilham in Holland and Germany during a recent visit, and so far as can be learned is the first installation of its kind in the United States.

Over the fireplace is a large hexagonal panel, with a stippled mulberry center, a narrow border of Chinese red and a wider ourside border of embossed gold leaf. This panel, it is hoped, may some day be given an appropriate mural painting.

Second Foor

Upstairs are two balconies with iron rails of Chinese red, the top rail in chromium. The pilasters and pillars of the delivery

room run to the second floor ceiling, and are outlined in mulberry and white. The two balconies are devoted to books of art and music respectively.

On the second floor are also the trustees' room and a large room set apart for the collections of the one-time Winchester Historical Society, which is at present non-existent but which might perhaps now be induced to come to life again and use the quarters provided for it.

Out of the corridor leading to the music balcony are two doors, one to the third floor of the stacks, the other to the large attic.

Lower Floor

On the lower floor at the foot of the stairs are the staff rooms, consisting of lunch-room, toilet and rest-room. The lunch-room is equipped with table and chairs, electric plate, kitchen cabinet, electric refrigerator, sink and steel clothes lockers. The rest room is equipped with a wicker couch, chairs and a table. Down a corridor beyond the staff rooms is a large storage room. There are also on this floor public toilets, an electric control room, a public telephone booth built into the building, a receiving room adjacent to the back door and to the lower floor of the book stacks, the "unassigned" room, which like the main reading room above is equipped with a fireplace, the fan room for ventilation control' the superintendent's office and the entrance to the boiler room'

Heating and Ventilating System

The heating plant consists of two Mills boilers operating with automatic thermostatic control in every room, in some rooms with several thermostats. The heating plant is closely connected with the ventilating plant: the outside air is drawn by a powerful interior fan through a copper screen in an inner corner of the building, then through an air filter saturated with a compound of glycerine, oil, etc. which catches the dust and dirt, then through coils of live steam which heat it to the proper temperature; it is then taken into the sheet-iron ventilating ducts which are laid in the partitions throughout the building and blown through grilles high in the partitions in every room—clean, fresh air constantly in change. Another powerful fan in another room of the



YOUNG PEOPLE'S LIBRARY

ventilating block pulls the air out of the the rooms, through another set of ducts.

The Young People's Library

With a separate entrance consisting of a heated vestibule with two outside end doors and a broad double inner door, the Young People's Library is a quite separate unit of the building. It is equipped with bookshelving in gray oak, which also has the tilted bottom shelves, and it has a variety of tables, benches, and chairs of different heights. There are two window seats, each with a blue leather cushion. There are a dictionary stand, a large globe, an exhibition stand, bulletin boards, and three large closets, two of which are lined with book shelves for additional volumes.

Winchester Citizens Contributing Work or Materials

The Committee is glad to record the fact that in addition to Mr. Alexander, Mr. Soar, Mr. Wilkinson and Mr. Billings (of

James Wilkinson & Company), Mr. Wills, Mr. Bradley, Mr. Quigley, Mr. Tucker and Mr. Day, other Winchester citizens whose work or materials went into the new building are Mr. Flynn, who furnished the sand and gravel, Mr. George T. Davidson who did the plumbing, Mr. Frederick N. Kerr who furnished the rubber door-mats and the Palmer-Parker Lumber Company who furnished the beautiful table tops for the reading-room and delivery room furniture.

Expressions of Appreciation

The Committee desires to express its appreciation to the architects, Mr. Robert Coit and Messrs. Kilham, Hopkins & Greeley, and especially to Mr. Kilham who was the member of the firm especially associated with the new library, and to the heating and ventilating engineer, Mr. Alfred Abboud, not only for their exceptional professional skill but also because of the congenial association which all the Committee enjoyed with them. It expresses its deep thanks to the Town Counsel, Mr. Pike, to the Town Auditor, Mr. Priest, to the Town Treasurer, Dr. Nutter, to the Board of Selectmen and to the Finance Committee for their helpful attitude throughout, and to the Librarian and her staff and the Board of Library Trustees, for their constant cooperation. The Massachusetts State Library Commission, through Miss E. Kathleen Jones and Miss E. Louise Jones, contributed much helpful counsel.

Supplementary Report to Come

A brief additional report of the various small items still to be dealt with in the working equipment of the new library may possibly be made at the annual session of the Representative Town Meeting in March next, or subsequently. With that exception the Committee considers its work done.

RALPH T. HALE, *Chairman*
M. WALKER JONES, *Secretary*
JAMES NOWELL
EDGAR J. RICH
CARL F. WOODS
Winchester Public Library Building Committee

THE FORREST C. MANCHESTER MEMORIAL

Report of The Forrest C. Manchester Memorial Committee

On the recommendation of this Committee the Town, at the meeting in March, 1931, voted $1,000 for the erection of a suitable memorial to Mr. F. C. Manchester.

The Committee selected a large boulder from the Symmes Farm which was, with Manchester Field, a part of the original grant of land in Winchester.

The T. F. McGann Co. of Boston were selected to design and cast the tablet and a contract was entered into with them, whereby they agreed to move the boulder, provide adequate foundation and set tablet; the total amount of contract being $725.00.

The Park Department laid out the new entrance to the field as proposed by Committee, and shrubbery to the amount of $175.00 was purchased and planted.

The tablet was dedicated with suitable exercises on October 18, 1931, with the unveiling being done by Mrs. C. M. Haddock of New Jersey, a daughter of Mr. Manchester.

GEORGE T. DAVIDSON
HOWARD J. CHIDLEY
CHARLES A. LANE
Committee on Forrest C. Manchester Memorial

ANNUAL REPORT OF THE SCHOOL COMMITTEE, 1931

To the Citizens of Winchester:

For the School Committee, the outstanding event in the year 1931 was the favorable action taken by the voters of the Town, in the annual March meeting, in support of the recommendations of the Committee for a new building to meet the requirements of the 7th and 8th grades and for substantial additions and alterations to the High School building. After so many years of effort by various special committees and by the School Committee, and with the needs in these grades becoming increasingly acute, the Committee is grateful to the Town for the relief from this pressing need, and looks forward to giving to the pupils of these grades, in 1932, facilities which, it is believed, will be adequate for a number of years.

The Committee wishes to express, also, its appreciation of the energetic and efficient efforts of the School Building Committee of 1931 in working out the many problems of this project, and in promptly starting the work, and for its cooperation with the School Committee.

The Committee has had the usual number of problems to meet during the school year but believes that the organization of the various schools is in sound condition, and that increasingly effective work is being done by the corps of teachers and supervisors, under the leadership of Mr. Quinn, our Superintendent. The records of pupils taking College entrance examinations have been carefully studied each year, and the Committee believes that Winchester schools compare favorably with other towns of like character, as shown, both by the record of the College entrance examinations, and by reports received by us on the standing of the Winchester pupils after their entrance into College. There has been only a very small percentage of failure in any subject on College entrance examinations where such examinations have been taken on recommendations of the High School Faculty. Detailed reports of these results have been included by the Superintendent in his report of 1929, and in the report of the High

School Principal for 1928, and further details will be found in their reports for the year 1931. As in the past, the Committee is devoting serious thought and energy to proper training for a business career. The degree of success in this instruction is best illustrated by the fact that during the past year substantially all of those graduating secured good positions.

Soon after the opening of the schools in September, the department had to meet an epidemic of infantile paralysis, which threatened to be serious. In order to meet this situation, the Committee engaged a special nurse who was continued on the staff until this danger was passed. Under the direction of the School Physician, Dr. Allan R. Cunningham, who gave unsparingly of his time in this service, and aided by Mrs. Savage, the School nurse, and by the special nurse, every pupil throughout the whole school organization was inspected each day, and any pupil showing indications of impaired health, was given a thorough examination. This daily inspection was maintained until all danger from the epidemic had passed, and by this careful and thorough inspection, and the cooperation of the parents, there were comparatively few cases.

Finances

The Committee realizes that the cost of operating the schools is, in the aggregate, a large sum. Each item in this cost, however, is carefully scrutinized, and all items eliminated which are not distinctly necessary for the maintenance of a high standard of instruction, and for keeping the various buildings in a proper state of repair. The annual budget is itemized in minute detail, and, although the Department has property to maintain aggregating over $1,000,000.00, and necessarily meets with unforseen expenses in connection with this property and with the carrying on of the educational program, it has always made up its budget without including any general item for unspecified needs.

In general, the increase in cost of operation of the schools, during the last ten years, has followed closely the same percentage as the increase in membership, making due allowance for the increase in the scale of teachers' salaries, which was necessary

in order to bring Winchester up to the standard of towns of comparable standing, and which went into effect in 1926.

This relation of increased cost to growth of the schools is shown by the following figures. The increase in the cost of operation in 1931 over that of 1922 has been approximately $82,000.00, or 47%. The increase in school membership for the same period has been 598, or 32.70%. There have been increased costs largely beyond the control of the Committee, which, however, brings this comparison closer. The necessary increase in scale of teachers' salaries, referred to above, accounts for about $17,000.00 of the increase, and the extra cost of the two platoon system amounts to about $5,000.00. With these allowances the increase in cost of operation is only 34.30%. There are further costs beyond the Committee's control which are due to changing conditions, viz: the large increase in electric power charges for operating the ventilating fans, which are required by law, and the increased cost for transportation of pupils living at a distance, also required by law. Allowing for these special items, the increase in cost of operation would be reduced to 31.00% over that of 1922. Except, therefore, as affected by certain definite changes, as pointed out above, the increased cost of operation, omitting repairs to buildings, and other minor items not applicable to the instruction of the pupils regularly enrolled in the schools, is somewhat less for the period 1922-1931 than is the increase in membership for the same period.

The cost of operation, omitting as noted above, repairs to buildings and minor items not applicable to the cost of instruction, was, in 1930, $102.81 per pupil. According to the records of the State Department of Education, in the total expenditure for the support of all pupils, Winchester ranks 14th, in the group of 83 towns having a population of 5,000 or over; being exceeded in this respect by such towns as Wellesley, Concord, Reading, Arlington, Norwood, and Milton.

In assessed valuation per pupil, Winchester ranks 5th in the same group, and in expenditure from local taxation for school support, per $1,000. of valuation, Winchester ranks 80th, showing that the costs of operation are less than for towns of about the

same character, and the cost, expressed in terms of its valuation is almost the lowest.

The Committee presents these comparisons as evidence of care in its expenditures, and to show that although the sum, in the aggregate, is large, it is in line with costs shown to be necessary for the standard maintained in Winchester and towns of like character, and that the burden of taxation borne by each taxpayer, for support of schools, is almost the lowest of any town over 5,000 population in the State.

Membership

The membership in 1931 is the highest ever shown. As of December 1931, the total membership is 2422. The increase in the Wadleigh School is 22, or 6½%, and in the High School it is 22, or 3.88%. The growth in both the Wadleigh School and the High School increases the difficulty of operation of these schools, but by transferring one special class from the Wadleigh to the Noonan School, the increase is not as large as it otherwise would have been, and it has been possible to organize these schools without further additional space. The High School, of necessity, continues on the two platoon system, which will be eliminated by the completion of the additions to the High School in the fall of 1932.

Athletics

In June, Mr. Wendell Mansfield, Coach and Director of Physical Education, was granted a year's leave of absence to take a post graduate course. During his absence the physical education program in the High School has been under the direction of Mr. Ronald W. Lindemann.

At the beginning of the fall term, the High School took its place as a member of the new athletic league called the Middlesex League, composed of Belmont, Concord, Lexington, Maynard, Reading, Stoneham, Wakefield and Winchester. The Committee believes this league affords Winchester's athletic teams a fairer basis of competition because the various towns are comparable in their standards and interests and in the size of the available

athletic squads. All departments of athletics have carried on successfully in 1931, but particular mention should be made of the winning, by the Cross Country Team, of first place in the Class B Harvard competition.

The School Committee is very much concerned over the condition of Manchester Field. The turf on the playing surface has been worn to such a degree that dust and dirt constitute a menace to the health of the players, and complaints by visiting teams have been made. If some other field can be made available for the school athletic program, so as to permit the resurfacing and proper conditioning of Manchester Field, the Committee feels that this urgent need should be met by the proper authorities in the near future.

Conclusion

The Committee believes that when the new additions to the High School and the new building for the 7th and 8th grades are completed in 1932, the Town will have a school plant of which all our citizens may well be proud. It will be the aim of the Committee to provide in this physical plant a program of instruction consistent with Winchester's standards, but with little if any additional teaching force or change in present educational methods. The chief concern of the Committee is that every pupil in the Winchester school system shall have the best possible education which our enlarged facilities and competent staff can provide. To this end the Committee will welcome, at any time, suggestions from parents and citizens that will assist it in carrying out this responsibility to the citizens by whom it is elected.

EDWARD A. TUCKER, *Chairman*
JOSEPH W. BUTLER
BURTON W. CARY
GEORGIA Y. FARNSWORTH
ARTHUR S. HARRIS
MADGE H. SPENCER
School Committee

REPORT OF THE SUPERINTENDENT OF SCHOOLS

Clarity of Thought, Accompanied by the Highest Ethical Motives, is the Need of Our Times

To the School Committee:

I am pleased to submit my eighth annual report, which includes the reports of my colleagues and the usual statistical data.

"The Good Old Days"

Occasionally, one hears complaints about the schools "not sticking to fundamentals", of their failure to teach adequately the 3 R's, and of their tendency to let "frills and fads" crowd out the important subjects. Though our schools very properly teach more than the 3 R's of the old days, they have by no means neglected them.

Before schools closed in June, tests were given in several of the fundamental subjects from the fourth grade through the eighth, and in reading only in the third grade. The results are tabulated below, and show the comparative rating with standards which have been derived from results throughout the country, the same test having been used. The figures are total scores and not percentages.

Results for Winchester—All Elementary Schools and Wadleigh Combined

Grade	3	4	5	6	7	8
Standard for Country	45	61	72	81	88	95
Reading	52.5	63	74.3	80	95.2	103.3
Arithmetic		57.9	73.1	83.8	98.3	109.7
Language Usage			80.3	88.7	97.9	106.1
Geography				78.2	97.3	110.2

Considering the schools as a whole, this is a very good showing. Out of the 19 comparisons made, 16 Winchester scores exceed the standard for the country, one is practically the same, and two are slightly below. The differences in the latter are insignificant, however.

Reading Scores by Schools and Grades

Grade VI—Reading

Standard for Country	81
All of Our Elementary Schools	80

Grade V—Reading

Standard for Country	72
All of our Elementary Schools	74.3

Grade IV—Reading

Standard for Country	61.
All of our Elementary Schools	63.

Grade III—Reading

Standard for Country	45.
All of our Elementary Schools	52.5*

* A distinct advance in our third grades over those of the Country.

Wadleigh School—Reading—Grade VII

Standard for Country	88.
Combined Grade VII Divisions	95.2

Wadleigh School—Reading—Grade VIII

Standard for Country	95.
Combined Grade VIII Divisions	103.3

Can anyone study these results, and have any doubt as to the achievement of our pupils in such a fundamental subject as Reading?

Arithmetic

Let us turn now to another of the three R's, Arithmetic, which was raised to such an important place "in the good old days."

Grade IV—Arithmetic

Standard for Country	61.
All of our Elementary Schools	57.9

Grade V—Arithmetic

Standard for Country	72.
All of our Elementary Schools	73.1

Grade VI—Arithmetic

Standard for Country	81.
All of our Elementary Schools	83.8

Wadleigh School—Arithmetic—Grade VII

Standard for Country	88.
Combined Grade VII Divisions	98.3

Wadleigh School—Arithmetic—Grade VIII

Standard for Country	95.
Combined Grade VIII Divisions	109.7

With the exception of the fourth grade which is about three points below the standard, there is very definite evidence that our schools not only equal the standard, but surpass it. The superiority of our Wadleigh pupils in arithmetic is very pronounced, and a distinct credit to the school.

The Winchester schools have not pushed arithmetic aside, even though its curriculum has been greatly enriched since "the good old days."

Language

How successful are our pupils in language usage? The following figures present the evidence.

Grade V—Language

Standard for Country	72.
All of our Elementary Schools	80.3

Grade VI—Language

Standard for Country	81.
All of our Elementary Schools	88.7

Wadleigh School—Grade VII—Language

Standard for Country	88.
Combined Grade VII Divisions	97.9

Wadleigh School— Grade VIII—Language

Standard for Country	95.
Combined Grade VIII Divisions	106.1

Each grade tested from the fifth through the eighth has exceeded the standard, and by a very definite margin. Yes, we are still interested in training our pupils in saying He **doesn't** know how to play, in place of He **don't** know how to play.

Geography

The interdependence and interrelationships of countries has made geography a major subject, however important it may have been in years past. What is out comparative record in this subject?

Grade VI—Geography

Standard for Country	81.
All of our Elementary Schools	78.2

Wadleigh School—Grade VII—Geography

Standard for Country	88.
Combined Grade VII Divisions	97.3

Wadleigh School—Grade VIII—Geography

Standard for Country	95.
Combined Grade VIII Divisions	110.2

The sixth grade results show a few points below standard. The seventh and eighth grade results show a distinct superiority which is very commendable.

Penmanship

For some time, scales for measuring the achievement of pupils in penmanship have been in use. With these scales was ushered in quite a different attitude toward penmanship. In the early

days, a perfect example of writing was held up before pupils as if it could be duplicated by everyone. The scales, however, give several progressively arranged samples for each grade taken from writing which pupils actually do. Thus pupils can see what can reasonably be expected of them in successive grades. Legible writing with reasonable speed is stressed.

One of the outstanding scales was used in May to ascertain the progress of our pupils in this necessary accomplishment. Data are submitted for each 6th grade, the concluding grade of the elementary schools, and for the seventh and eighth grades. The results are submitted below:

Grade VI—Penmanship

Standard for Country	54.
All of our Elementary Schools	54.6

Wadleigh School—Grade VII—Penmanship

Standard for Country	58.
Combined Grade VII Divisions	65.2

Wadleigh School—Grade VIII—Penmanship

Standard for Country	62.
Combined Grade VIII Divisions	66.6

The sixth grades as a whole have reached the standard, and the seventh and eighth grades have definitely exceeded it. Only one seventh grade division is below standard, while all eighth grade divisions have exceeded it. With the exception of some special instruction in penmanship in the seventh and eighth grades for about three months during the latter part of the school year, there has been no special teacher of penmanship as in many of the towns and cities. The record above is therefore all the more significant. It looks as if adequate standards can be maintained without the expense of a special teacher. The work must be carefully planned and supervised, however, so that all teachers are working to achieve the same major purposes.

Concluding Word on All Our Test Results

There are places scattered through the grades which we shall endeavor to strengthen, though the improvement will probably be small due to definite limitations.

The results are highly pleasing to me. They are really much better than they appear for the following reason. It must be remembered that for over a decade, many of our pupils have been admitted to school younger than the average pupils throughout the country. Of course, the standards with which our achievements are compared are those derived from the results of the average in the country. Therefore each grade group in our schools will average less in age than a similar group taken for the country as a whole.

No, we need not be concerned about "the good old days". Our achievement in the fundamentals, so far carefully measured, speaks for itself. Thanks to progress, our pupils are doing much more than succeeding in these things only. They are growing in many ways which can not be measured by the yard stick or by any other reliable measure.

The High School

The high school has continued under its handicap of reduced hours due to the platoon system. It has, however, as the Principal has pointed out, maintained, if not improved, its good standing. You will observe in his report that 17 of our students (seniors and juniors) took College Board examinations, involving 53 separate examinations. Forty-eight (48) of these examinations were successful, and five (5) were short of a passing grade. This percentage of successes (90.5%) is very high, compared with 66.4% for all examinations given to the College Board candidates in June. It is especially commendable that such a record can be maintained under conditions which are not the best.

Other divisions of the school are doing admirable work. It is a high school discharging its responsibility admirably within its limited plant.

When all this has been said, however, I question whether many of our pupils in high school, as in most high schools, are being

served to the best advantage. I should like to see many more studying history, especially as a background for interpreting and evaluating the life in our world today. I should like many more to study science, especially biology, that they may better understand life in all its pulsating manifestations. Too many are grinding away ineffectually on the mere grammar of foreign languages, later to give up their study. Too many are studying algebra because it is something new for them and seems to be the thing to do. In no sense do I want any of them to escape from the fine influence of our best literature, not do I minimize the training in mathematics, if it gets beyond simply a tool to be taken from a tool-kit. In short, many more of our students should find the social and biological sciences interesting and profitable as they reflect upon our life today.

The Wadleigh School

I desire to commend the work of Mr. Dickman and his teachers for the good work in this school, the school most limited of all. The test results submitted earlier in the report are objective evidence of the school's success.

The work being done to make more definite what is to be taught is very gratifying.

The Elementary Schools

Though I have reported quite fully in the first part of this report on the achievement of our elementary school pupils, I desire especially to call attention to that section of Miss Pratt's report which describes the silent reading plan. This has been contemplated for some time, and now actually has become a very important part of our reading program. To me, it is one of the most important forward steps we have taken in several years. It is my hope now to have our own Winchester Reading List published in the Fall. This will be the result of study and experience in our own schools.

Art

Though much progress has been made in this subject under Miss Shurtleff's guidance, I am convinced that our schools have

now become so large that another teacher of Art is necessary, at least for part time, if we are to adequately serve our pupils. There is much talent in our schools, and it should be more carefully nurtured and developed.

Music

Miss Tennant in her report has clearly stated the objectives in Music for the elementary schools. I am convinced we are well along the road in attaining these standards.

As she says, the Wadleigh school has been handicapped. Though more room in the new building will help, we shall still be without an assembly hall which would be very useful in our chorus singing.

The music in the High School continues to improve under the direction of Mr. Findlay and Mr. Slominski.

Physical Education and Health

The reports of the director of physical education, nurse, and school physician cover this field. Mr. Lindemann's report gives a full description of the many activities carried on in his division. He has taken up his duties with a fine spirit, and with unquestioned success.

Dr. Cunningham and Mrs. Savage have been untiring in their supervision of the health of our pupils, and have been very important factors in keeping in bounds what might have developed into serious epidemics.

Elevation of Tastes and Outlook

Our pupils have had the opportunity of attending symphony concerts given by members of the Boston Symphony Orchestra as in other years. A typical program is given below:

March from the Opera "Aida"	*Verdi*
Allegro con Grazia from the Symphony Pathetique	*Tschaikowsky*
Entr' Act from the Opera "Mignon"	*Thomas*
Suite from "Peer Gynt"	*Grieg*
The Morning	
Asa's Death	
Anitra's Dance	
In the Hall of the Mountain King	

Funeral March of a Marionette	*Gounod*
a. To a Wild Rose	
b. To a Water Lily	*MacDowell*
The Mice and the Trap	*Koehler*
Bolero, Spanish Dance	*Moszkowsky*

Professor Georg Rommert of the University of Munich gave a notable lecture, demonstrating his method of micro-projection. This brought home to our pupils the myriad forms of life invisible to the naked eye, the wonders of the microscopic world, and stimulated them to have a greater interest in the world of science.

There is much in our life that is geared to a low level of intelligence, taste, and outlook. We must play our part in combatting this with that which elevates and extends the outlook. I wish we had funds to do more.

Economical School Administration

Since this is a year when every effort should be made to "carry on", but with the most rigid economy, it might be fitting to go into an analysis of our school costs. This seems unnecessary since the Committee will, in its own report, deal with the question. I believe it needless to say that every effort will be made to administer our schools with economy, but not to that extent, I hope, that will deny to our pupils the "eternal debt" that the older generation owes to the younger.

Looking Ahead

Though no one is now talking about expansion or increased costs, the following things are listed as worthy of future consideration; and their postponement heretofore, and in the coming year, may be regarded as the department's acknowledgement of business conditions, and its desire to cooperate in keeping costs to a minimum.

1. Automobile for School Nurse.
2. Truck for department uses.
3. Additional Art teacher.
4. A beginning in a more formalized guidance program, both educational and vocational.

5. A research worker who may for a time combine with his research duties the guidance activities.
6. A specialist in nature study and elementary science who will help teachers open up to our youth the wonders of the world in which they live.
7. Higher salaries for our women teachers.

All of these things have been in my thinking for several years, though other needs of the department have pushed them aside. They should be seriously considered as soon as possible. I realize to the full that they should probably not be considered now due to economic conditions. They are, however, important, and not uncommon in many school systems. Their postponement, therefore, should be considered as a definite contribution to a policy of retrenchment in a year when such seems necessary.

Educational Leadership

For some time, the superintendent, who is primarily interested in the strictly educational activities of the department, has been obliged to give a disproportionate amount of his time to the material aspects of the department's business. With the opening of additional secondary school accommodations in September, he hopes he may be more free to devote the major part of his time to a finer type of educational leadership. There is much need for coordination and articulation throughout the system. This will mean professional meetings where those in the several divisions of the department may come together to discuss their problems, to learn what others are doing, and why they are doing it in that way, to the end that they may be more understanding of one another's work, and to stimulate them to coordinate their efforts for one purpose only, namely, the best possible development of their pupils.

To illustrate: In such an important field as English, the colleges expect students to have the power to comprehend and to organize their own original thoughts and then to express them logically and effectively. Therefore this very proper expectation, determines in part the efforts of the high school teachers. Training in this power or ability is so important, and is in itself so con-

ducive to mental growth, that it should be prominent in our English teaching all along the line, though it will be progressively more exacting from grade to grade. When all teachers, whether in the sixth grade, the Wadleigh School, or High School, strive to develop in their pupils such a power, one can easily imagine the steady improvement from year to year. Concerted effort from grade to grade on our major objectives will greatly improve our results.

New Buildings Welcome

Your superintendent eagerly awaits the opening of the new buildings, for he knows how much better will be served our teachers and pupils. May we increase proportionately in our teaching effectiveness.

Conclusion

James Truslow Adams, in a recent article in the Atlantic says that "a real education can only be acquired by a good mind willing to work hard over it." That is probably true, but a public school system is not selective. We have enrolled about 2500 pupils in our schools, and they differ in their mental endowments and in other ways. Our job is to so set up our educational machinery that as far as it is humanly possible, we increasingly stimulate all of them to exert their mental capacities to the full, thus helping them to grow according to their own given powers to grow. To do this successively is a task for the ages; yet we are a part of the ages.

A comparatively small number of our pupils, even when adults, could think through problems of our civilization and then express those thoughts so effectively as James Truslow Adams. Yet we strive to elevate the thinking level of the mass and at the same time improve, though slowly, the pupil with definite mental limitation, and increasingly, to give greater aid to the mentally superior. It is not an easy task; but underlying it, is a genuine interest in all of our pupils, and it is this wide interest that makes public school education so appealing to many people. How far short we fail is no better understood than by those who are closest to the problem.

Education for leadership must be increasingly stressed. Yet

education for an intelligent fellowship is more needed than ever. In a definite sense, democracy, which is still on trial, may be ultimately successful or unsuccessful, depending upon the level of followship which is established.

No cry of economy must lower the standards of our public schools. The "eternal debt" must be paid by the adults of this generation to the youth who follow.

I am proud of my colleagues and their work. They are giving much more to the town than they receive, which will probably always be true of the teacher. I am cognizant of the many hours which the Committee, and especially the Chairman, have given to the problems of the schools, and this without remuneration. Their competent service is much appreciated.

Respectfully,

JAMES J. QUINN

REPORT OF THE HIGH SCHOOL PRINCIPAL

To the Superintendent:

I herewith submit for your consideration a brief report of some matters of interest concerning the work of the Winchester High School for the past twelve months.

During the past year the school routine has been carried on much the same as for the two preceding years. We are organized for the third year on the two session school day, the school plant operating from seven-fifty A. M. until five-fifteen P. M. During these last three years the faculty and school have been under handicaps which few, who are not directly connected with the school, will ever fully appreciate. However, the end of this two platoon day is in sight and the noise occasioned by the steam shovel and busy workmen is a pleasing sound to us.

In June, 1931 there were graduated from the high school fifty-four boys and sixty-one girls, a total of one hundred and fifteen. In 1930 the number was one hundred and five. Though other industries may suffer a falling off in volume of business in times of economic distress, the schools show the usual increase. Our enrolment one year ago was five hundred seventy-nine; today

it is six hundred and eight. With the increase to be anticipated from the present large eighth grade our enrolment next fall should approach six hundred and forty.

The classroom instruction of the school during the past year has been carried on very well considering the working conditions. Approximately 80% of the students graduate from the Commercial or the College course. Last year we were successful in finding positions for a large percentage of our Commercial graduates. When the unemployment situation is so acute and when hundreds are seeking positions this is a very good record. We continue to receive favorable reports from the employers of the products trained in the Winchester schools and are able to place our graduates year after year with the same concerns.

The result of the College group of the Class of 1931 was very gratifying. The distribution of our College preparatory graduates is shown by the following list of colleges to which our graduates were admitted last September: Annapolis, Boston College, Boston University, Brown, Cornell, Dartmouth, Harvard, Massachusetts State, Mt. Holyoke, Northeastern, Oberlin, Radcliffe, Skidmore, St. John's College, Tufts, University of Maine, University of Michigan, Washington and Lee, Wellesley, Wheaton and Lowell Normal School. As you know, of course, our State Normal Schools are now offering four year degree courses, and with changing entrance requirements more nearly approximate college training. The number of students entering the above named institutions total thirty-four.

There are two methods by which students are admitted to college; by examination or by certificate from the high school. Most men's colleges and many women's colleges now admit students with good high school records without any examinations. Naturally therefore more students enter college on certificate than by College Board Examinations. This is a general truth applying to all other high schools as well as to our own. Of the approximate 225,000 students who entered college last fall more than 215,000 entered without taking College Board Examinations. In other words, of the students entering American Colleges and Universities last fall approximately twenty-one times as many entered without taking College Board Examinations as did by

taking them. Last June the Winchester High School had seventeen students who took some College Board Examination. Nine of these were Seniors taking final examinations and eight were Juniors taking preliminaries. The total number of examinations taken by these boys and girls was fifty-three. Five of these papers were of failing grade and forty-eight were of passing grade. This means that 90.5% of all our papers were of passing grade compared with 66.4% of all papers taken by College Board candidates last June. These figures are taken from the Thirty-first Annual Report of the Secretary of the College Board, just issued. In addition to the College Board candidates last June there were two boys who took competitive examinations for the United States Naval Academy at Annapolis and each boy was admitted to the Academy. While it will always be true that the ability of the public high school, in any community similar to ours, to prepare students for college will always be questioned by some citizens, I believe the record of our school, given above, is an excellent one, and that the teachers responsible for it have done splendid work.

In the last Annual Report attention was called to the withdrawal of the Winchester High School from membership in the Mystic Valley League, and at that time it was hoped "that a league consisting of teams of approximately our own size will be formed to sponsor athletic competition in football, basketball, baseball and track." Such a league has been organized consisting of the following high schools: Belmont, Concord, Lexington, Maynard, Reading, Stoneham, Wakefield and Winchester. Each school decides for itself in what sports it will compete. The league began officially with the 1931 football season with the following schools playing: Belmont, Concord, Lexington, Maynard, Stoneham and Winchester. The league had a fine beginning and a very successful season resulted. Belmont and Maynard tied for the championship. All contests were very close and there is every indication that here is a group of schools which can meet on even terms in league competition. It may be wise to comment here that the purpose of withdrawing from the Mystic Valley League and organizing the new Middlesex County League was emphatically not to get into a league where

we might win championships every year, but rather it was to be in a league, every member of which may hope to be on the top any year. The league will function during the coming basketball season with the following schools participating: Belmont, Lexington, Reading, Stoneham, Wakefield and Winchester.

The following items are reported as a matter of permanent record. The Class of 1931 presented the school with a sum of money to be used as may seem best in purchasing some suitable gift for the school after the addition to the present building is completed. The Parson's Scholarship Cup was won by the Class of 1931. The Washington and Franklin History Medal was awarded to Kenneth West, now a first year student at Anapolis. The Stillman P. Williams' Scholarship was won by Mabel Tompkins, a Freshman at Wheaton, and Kenneth West. Both of the students are making unusually fine records this year.

The usual extra curricular work of the school has been carried on as usual. The Chorus and Orchestra work have been noticeably better. The Dramatic Club did well with an unusually ambitions play "Outward Bound." The Traffic Squad is doing splendid work for the school this year. The Junior Red Cross has been more active than perhaps ever before in our school and has been the medium for valuable training. The school is doing excellent work in its weekly banking program, and an increasingly large number of our youth are learning by actual experience the lesson of thrift through regular systematic banking.

Respectfully yours,

WADE L. GRINDLE

REPORT OF THE WADLEIGH SCHOOL PRINCIPAL

To the Superintendent:

The membership of the Wadleigh Junior High School this year is 357, which represents a 6½% percent increase.

I realize there is still a great deal of work to be done in curriculum reorganization, but I believe we have made progress. The completion of our "Tentative Latin and English Outlines" should

result in a finer articulation between the Wadleigh and other units of the system. It is our desire to complete our "Tentative Outlines in Mathematics" before June.

One aim of every good school should be social efficiency for all pupils enrolled within its influence. A basic principle of organization involved in this aim is that the work, at any given stage of the child's development, should be that which is adapted to the immediate enrichment of his life as measured by his individual needs and capacity.

In applying this principle, the school should be watchful that all types of individuals be recognized: the children who are outstanding leaders, who can manage persons and activities; the children who can manage things; and the thoughtful pupils who can work on ideas. Last year I attempted to show how we were applying this principle in our social studies and English work. This year, I should like to describe some of the ways we are attempting to carry out this principle of social efficiency in our mathematics and manual training departments.

The procedure in the mathematics department of the Wadleigh School provides for active participation in the processes of real life as this life is lived and evolved in our immediate surroundings. The child is led to see and appreciate the use his mathematics is playing in his home, and other immediate surroundings. Not only is the practical value of the use of mathematics stressed, but every opportunity is used to show the need of mathematics in art, science, and progress of all types.

An example of some of the actual cases presented in our classes may better clarify this point. The seventh grade was working on a unit in discount. The children brought to the class advertisements from the morning and evening papers: water, light and gas bills, price tags from goods purchased by the home, telephone bills, business letter-heads of local firms, catalogues with discount sheets attached; in fact, discounts of every possible type used in the immediate surroundings were brought. From this material problems were made by the children. The following problems may illustrate: What do you save by paying your bills before the discount time has ended? How do rates of discount compare on each of these items?

Another phase of enrichment comes through measurements. The area of the school grounds and the athletic field are problems that every child wants to work out.

These are but a few of the many ways that the mathematics courses make use of problems of significant life value from the numerous local and general economic activities, to enrich the course and show these boys and girls that they are solving the problems found worthy of solving by their elders. This plan helps the children to appreciate the use of accuracy and correct thinking in all problem solving.

The manual training shop does much to make the boy socially efficient. The sixth grade boys make such articles as garden sticks, plant stands, broom holders, handkerchief boxes, and pencil and pen trays. The seventh grade boys are taught how to make necktie racks, bird houses, foot stools, knife and spoon boxes, toys and games, kitchen racks, taborets, and many other useful articles. The eighth grade boys are taught how to make serving trays, tables, desks, telephone stands, chests, costumers, umbrella stands, magazine racks, and many other pieces of furniture. These boys are also taught how to repair home furniture. A knowledge of wood working is valuable to boys all through life.

May I take this opportunity to express my appreciation for your cooperation during the past year.

Respectfully yours,

RAYMOND J. DICKMAN

REPORT OF THE ELEMENTARY SCHOOL SUPERVISOR

To the Superintendent:

The work in the Elementary Schools has been marked by several unusual events, beginning with the observance of the three hundredth anniversary of the settlement of Winchester. In each school a program depicting early child life in the town

was carried out. In most c asses the incidents shown were original in their arrangement and adaptation. These programs were given by the pupils in a very excellent, manner and gave a very good picture of the early customs which were so different from those of the present day. The children must have been deeply impressed by them. This contribution to the Tercentenary celebration furnished the program for Fathers' Night in each of the elementary schools.

The pupils of the fifth and sixth grades prepared a booklet on present day Winchester which was presented to the Mayor of Winchester, England, for the school children of his city. This booklet contained descriptions of the town, the schools, public buildings and some of the activities and industries as seen through the eyes of the children. This book was illustrated by pencil drawings of schools and other public buildings. The girls and boys of the town who participated in this anniversary observance were given a very clear idea of the customs and manners of those early days.

Another important event was the observance of the fiftieth birthday of the Red Cross. In each building a regular meeting of the Junior Red Cross was held. The president presided, announced the program and introduced the speaker, Mrs. Bowen Tufts, Chairman of the Winchester Red Cross Chapter, who told the children about some of the important services performed by the Senior Red Cross.

An educational event was the introduction of individual reading in grades four, five and six. The classroom libraries were increased so that at present each has from fifty to ninety books. These books were chosen with great care, consideration being given to material contained, literary value and interest to the child. The selections cover a wide field of reading, including:

Tales of Adventure
Child Life in Other Lands
Animal Stories
Biography
Nature Stories
History
Stories of Travel

Myths and Fairy Tales
Stories of Invention and Discovery
Fiction
Humor

Each child chooses a book that he thinks he will enjoy and reads much as he would in a library at home. He may ask the teacher for help with a word or a passage which he fails to understand, or he may read orally to the teacher or class some part of the book which is of special interest to him. When the book is finished he tells a little of the book or answers a few questions which the teacher may ask to show that he has an understanding of the important facts.

Each child is provided with a "Record Card of Individual Reading" upon which is recorded the title of the book, the author, the date when the book was begun, also when finished and the child's evolution of the book; that is if it is an excellent, good, fair, or a book which is unsatisfactory to him. It is thus possible to obtain much valuable information as: the amount of reading the individual does in comparison to the average of the class, the type of reading enjoyed by the individual and the most popular books.

The individual reading as a rule is carried out three days of the week and regular reading under the direction of the teacher two days. This may vary with the needs of the class. The children are delighted with the plan and the teachers feel that it is of great help in teaching reading. These values might be summarized as:

a. The child's interest in reading is increased.
b. His field of reading is broadened.
c. He learns to like reading better.
d. He is acquiring a taste for good books.
e. He is able to read at his own rate.
f. The child reads a much larger content.

This seems to be a decided step in advance in providing for individual interests and improvement.

The participation in any community or school activity for which he is adapted should be the right of every child. Such

participation provides an important part of his education. He does things in real ways. Judged from this standpoint the year was one of progress and rich in value to the children.

Respectfully submitted,

BLANCHE A. PRATT

REPORT OF THE SUPERVISOR OF ART

To the Superintendent:

The art work in our Public School system has grown a great deal within the past year. It has been our chief aim to teach art so that it will bring a certain amount of enjoyment and a greater appreciation of beauty to the child rather than try to make an artist of the pupil. By the use of various media we have given the pupils every opportunity to express themselves with greatest freedom. When one realizes that the child's work is an expression of his own ideas, whether it is under the heading of representation, construction or design, and we have helped and encouraged him to express them, we have accomplished much.

While many people are aware of the fact that there are pupils who possess a talent for art, few realize how much is actually done in our schools unless we have an opportunity to display the work. For this purpose we plan our annual Art Exhibit.

On June tenth and eleventh at the Winchester High School we held our exhibition of public school drawings. This year, in contrast to the display of 1930 which showed all branches of the work, we placed definite emphasis on creative pictorial drawings made by pupils from the Kindergarten through the Senior High School. The drawings were hung in progressive order so that one could visualize the improvement of the work each year. In the elementary grades the subject matter consisted of a correlation of art with animal, historical and geographical backgrounds. In addition to the drawings exhibited many projects were displayed, several of which were made by the kindergarten pupils. An

exhibition of this type gives the pupils a certain goal to attain during the year and presents the public with an idea of the sequence and evolution of the study of art in our schools.

When one takes into consideration the fact that the amount of time spent for Art in the Wadleigh School is very limited and that the classes are much too large in number for individual instruction, we feel that these pupils do unusually well. It is just as necessary that such students follow a course of art study as well as the pupils in the elementary grades. In addition to the regular weekly lessons, many of the pupils take part in producing cuts and designing covers for their school paper "The Wadleigh Life" which is issued three times a year.

As suggested in my past reports, I hope that the time is not so very far away when we can have an Art room and spend at least two periods for art each week in order that each individual may have the proper amount of time and attention.

Many of our students in the Senior High School wish to continue their work in art when their course is completed and choose Art as their vocation in the same manner as another pupil may select a business career. To such a one, art is a most important subject and requires much preparation. There are many branches of art in which the pupils may specialize, but it is very necessary that these pupils have a thorough training in the fundamentals which form a basis for all academic art work. We, therefore, need more time in our High School art classes than is now given. I believe that if it were possible to teach art on two days of each week the number of pupils in the art classes could be increased.

During the past year the students in the High School Art Department have played an important part on the school program. There was the usual call for posters, signs for the library, and illustrations for the Class Year Book.

To summarize, we are each year giving more elaborate courses in art; we are being called upon more heavily by the various departments of the school as an aid to curricula and extra-curricular activities; we are each year endeavoring to create in every student an enthusiasm and interest in the subject of art and its creative possibilities which will be a pleasure and possibly a material benefit for the pupils in the years to come.

In closing it is a pleasure for me to take this opportunity to express my gratitude to the teachers, principals and Superintendent for their splendid collaboration in the progressive development of the department of Art.

Respectfully submitted,

DOROTHY M. SHURTLEFF

REPORT OF THE SUPERVISOR OF MUSIC

To the Superintendent:

In submitting my first annual report on the work in music in the schools of Winchester, I wish to express my appreciation for the kind cooperation and sincere helpfulness of every teacher and member of the staff and to you, for your interest and understanding of my work.

The schedule has been carried on in much the same way as in former years, with my visit to each elementary grade, including the kindergarten, once every two weeks. The teachers have faithfully carried out the work outlined, in a certain period set apart for music each day.

Music is more and more recognized as one of the principal subjects on the school curriculum, since it is now generally recognized as a universal human need, not only as an art subject, but as one broadly educational. We are endeavoring to carry out the slogan of the National Music Supervisor's Conference; namely, "Music for every child and every child for music," thus giving the advantages of fundamental musical knowledge and appreciation, not only to those especially gifted who will make music a life profession, but to that vast majority who will be future doctors, lawyers and wage earners of every type. It is our aim to stimulate an interest in something which is both pleasurable and useful and which will ever increase individual personal satisfaction.

In our musical program we have tried to follow the standard

of attainment set by the Music Supervisor's National Conference; namely: At the end of the sixth year

(1) Every child shall have acquired the use of his singing voice and pleasure in song as a means of expression.

(2) Every child shall have learned to enjoy music as something heard as well as something expressed.

(3) Every child shall have acquired a repertory of songs which may be carried into the home and social life.

(4) Every child shall have developed aural power to know by sound that which he knows by sight and vice versa, to have acquired the ability to sing at sight unison, two part and three part songs of hymn tune grade.

(5) Every child talented in musical performance shall have had opportunity for its cultivation.

(6) The children shall have developed a love for the beautiful in music and a taste in choosing their songs and the music to which they listen for the enjoyment and pleasure which only good music can give.

(7) The children shall have acquired the ability to appreciate the charm of design in songs sung.

(8) The children shall have arrived at the conception of music as a beautiful and fi.d essential in a well-rounded normal life.

The children in Winchester during the past year have enjoyed several concerts given by members of the Boston Symphony Orchestra. This is a real opportunity to hear some of the finest music.

Music in the Waldeigh School has suffered by crowded conditions, large groups and lack of an assembly hall, but we look forward with confidence to our work in the new buildings.

Respectfully submitted,

MARGARET M. TENNANT

REPORT OF DIRECTOR OF PHYSICAL EDUCATION

To the Superintendent:

The following report on Physical Education in the schools of Winchester is for the period from September 9th, 1931 to December 31st, 1931.

It is with pleasure that I can report that the program which has been successfully carried out in the past is now being followed to its fullest extent. In submitting this report to you I am going to give it in outline form, so far as possible, mainly because the work is so similiar to that of the past that a vast amount of detail would be unnecessary.

Grade Classes—Five and Six—Schedule:

Monday	Washington	5 and 6	combined	—approx.	40 boys
Tuesday	Mystic	5 and 6	separate	— "	38 "
Wednesday	Lincoln	5 and 6	separate	— "	45 "
Thursday	Noonan	5 and 6	separate	— "	50 "
Friday	Wyman	4, 5 and 6	separate	— "	60 "

In the grade schools, due to favorable weather conditions, practically all classes were held outdoors. Class work was divided as follows:

1. Exercises taken from syllabus given.
2. Games—tag football being stressed because of its value and popularity.
3. Tumbling.

After school activities: A tag football league was started which created much interest and gave each boy the opportunity to spend some of the excess energy which is continually being stored in youth. Each school had two teams with practice being held twice a week and games being played on Tuesday, Wednesday and Thursday. These games were all attended by seventy-five or more spectators.

Wadleigh School:

Classes held Tuesday and Thursday and attended by approximately 160 boys. All classes but four were held outdoors on Manchester Field and it was again found that tag football was

most popular. By stressing this game it was easy to handle the large group.

Instructions in the fundamentals of football were given on the very hot days and a league was formed in which each group had an appointed leader which gave the feeling of responsibility. The scores of these games were kept and a championship team named at the close of the season.

Indoor activities were greatly handicapped by building conditions.

Classes consisted of:

1. Blackboard talks, football plays, health, sportsmanship
2. Stories
3. Games
4. Tumbling

Special Class:

These boys were given the same as the Wadleigh boys excepting that indoor work consisted solely of tumbling which was found most interesting. The High School Gymnasium is now being used twice a week for the playing of basketball.

High School Freshmen:

Freshman football practice was held three mornings a week with a schedule of four games being played. Thirty men reported for practice at the opening of the season and about 24 reported each practice session. Numerals were awarded to thirteen men at the close of the season.

Varsity Track:

About twenty men reported each day for cross-country practice. At the close of the season this team could be rated as one of the best in the East, having won the Harvard class "B" meet and going through a long schedule without a defeat.

Freshman Basketball:

Immediately after the Christmas Vacation the freshman basketball squad will report each Monday morning when instructions will be given after which a short schedule will be played.

Freshman Gymnasium:

Freshman gymnasium is a duplicate of the work for upper classes and will be spoken of later.

Varsity Football:

About forty men reported to practice each afternoon throughout the football season and although it was somewhat more difficult to handle a group of this size it was thought wiser to keep all men rather than have them spend their leisure time in an undesirable activity. The season ended with a percentage of 500 and the boys are to be commended for the wonderful spirit of cooperation under a new coach.

Might I add, that unless money is forthcoming for adequate equipment next season I do not think it wise to continue football as the players were not sufficiently protected this year and it was mere luck that we did not have more injuries.

High School Gymnasium:

High School boys report to gymnasium ninety minutes each week.

Classes consist of:

1. Marching Tactics—teaching, discipline, coordination and response.
2. Body-building exercises—exercising those muscles which are not used in everyday work.
3. Apparatus work—teaching coordination of muscle and mind.
4. Game skills—fundamentals of game sports.
5. Games for recreation and circulation.
6. Boxing
7. Tumbling

Each boy wears a gymnasium uniform and takes a shower after each class.

Here again work has been somewhat handicapped by lack of space and large classes.

I would suggest that excuses written by the parent excusing a boy from gymnasium not be accepted in the future for it has been my experience that the boys excused are those who need it most and in the majority of cases the cause does not warrant the excuse. Would it now be better to only accept a doctor's excuse and give me the responsibility of excusing when I believe it essential?

Posture Classes:

Special classes for posture have been formed and the procedure is as follows:

1. Examination to find exact defect—lordosis, kyphosis, etc.
2. Print of feet, where necessary, has been taken so that a monthly comparison may be made to show improvement.
3. Measurements of spinal curvature have been taken so that future measurements may be compared with these to show improvement.
4. A general talk given to show benefits of good posture and in this way it is hoped to instill interest.
5. Special exercises given. The subject does the exercises during the special class in order that he may see that they are being done in the correct manner. Then he is instructed to do them daily at home.

Varsity Basketball:

Some 45 boys reported for basketball practice at the beginning of the season. Due to the small working space it was found necessary to cut this squad to 25. The season is now under way with one game of a fourteen game schedule having been played. Practice for class basketball will be started about the middle of January.

Many suggestions could be given regarding the handicaps under which basketball is now being carried out but in as much as we are all marking time until the new addition has been completed, I will refrain at this time.

High School Gymnasium for Girls: Indoor

Consists of:

1. Marching Tactics
2. Apparatus
3. Floor work
4. Team games
5. Folk Dancing

Girls report for gymnasium two periods a week for a total time of 90 minutes. Each girl wears a uniform, and at the conclusion of her exercise, is obliged to take a shower.

Outdoor Class Work:

All classes on Manchester Field
Theory and practice of Field Hockey
Written test on rules

Varsity Hockey:

Practice three times a week. About 65 at each practice.
One game each week with about 38 girls participating.

Class Hockey:

This took in all girls interested in the game but not varsity material.

Tournament played.

Varsity Basketball:

Practice has already begun with 60 candidates—practice being held three time each week. Class basketball will begin immediately after Christmas vacation.

At this time may I thank you for the many cheerful words you have given me and let me say, that those few words have done more to make the few months I have been in Winchester, pleasant ones than any other single factor.

Respectfully submitted,

RONALD W. LINDEMANN

REPORT OF SCHOOL PHYSICIAN

To the Superintendent:

We wish to apologize for undoubted shortcomings due to inexperience in the administration of school health, so ably conducted in previous years by Dr. Roger Burgoyne. In an experience dating only from the opening of schools in September, there has been much of pleasure and interest.

Owing to the occurrence of poliomyelitis during the first weeks of schools, the School Committee appointed temporarily an extra nurse to make possible a daily inspection of all classes. The value of this scrutiny was shown by the discovery of a group of diphtheria carriers and a convalescent case of scarlet fever, thus probably stopping in the beginning what might have become an outbreak of epidemic proportions.

This extra close observation of our pupils in the fall session also drew attention to a number of slight individual variations in appearance and body temperature from what has been previously regarded as normal and suggests the need for more study of the normal school child in these respects. Temperature determinations in class groups have since been made on several occasions and seem to indicate that the normal range in healthy school children may be slightly higher than previously thought.

We have become convinced on two points; First, that posture instruction as given by the Physical Training Department, should be supplemented by continuous encouragement in class. We urge that pupils receive credit marks in this as in other subjects.

The second point is in regard to the limitation of outbreaks of common colds. We feel that children should be excluded in the early feverish, sneezing and coughing stage. We advise the control of the subsequent nasal secretion which often persists for weeks, by diligent use of the handkerchief,—such articles being supplied by the school if necessary. Teachers should be thorough in their supervision of this matter.

We are glad to state that plans of immunization against diphtheria which were initiated last year, are soon to be carried out by the Health Department with the cooperation of the School Department. We hope that a very large percentage of the school

population will be permitted to receive this immunizing treatment either from their family physicians or from the Health Department. A considerable number, we find, have already done so.

Respectfully submitted,

ALLAN R. CUNNINGHAM, M. D.

REPORT OF THE SCHOOL NURSE

To the Superintendent:

The school year started out with so many emergencies to meet, that the School Committee voted to give the school nurse an assistant. This was greatly appreciated and very efficient assistance was rendered by the nurse who was hired. She remained on duty six weeks and consequently our regular routine of work has not been delayed.

It has seemed wise to change the order of some of the work such as the dental inspection and have it in the middle of the school year. Otherwise, the routine of the medical department has been about as usual.

The following suggestions are submitted:

(1) That one hour a month be given to Health Education in the Junior High School and the equivalent to that in the Elementary Grades.

(2) That occasional meetings shall be planned for the Medical and Physical Training Departments to consider their common subjects such as posture and flat feet and corrective work in general.

Respectfully submitted,

ETHEL R. SAVAGE, R. N.

Exhibit I

MONEY RECEIVED AT TOWN TREASURER AS RESULT OF SCHOOL DEPARTMENT OPERATION

I. From State:		
1. Reimbursement on account of employment of teachers	$18,960.00	
2. Reimbursement for tuition payment of pupils in vocational and continuation schools	2,181.78	
3. Reimbursement for classes of adult immigrants	259.25	
4. Reimbursement for tuition of State Wards	2,460.86	
5. Reimbursement for tuition of City Wards	118.25	$23,980.14
II. From Office of Superintendent of Schools:		
1. Tuition	$153.85	
2. Books Lost or Damaged	17.00	
3. Desk Sold	5.00	
4. Books and Supplies Sold	56.39	
5. Telephones	18.72	
6. Manual Training Receipts	34.83	
7. Special Class Receipts	29.03	
8. Damage to Property	1.50	
9. Junk Sold	1.25	
10. Returned check	1.00	
11. Rental	14.00	$332.57
Total		$24,312.71

Exhibit II

FINANCIAL STATEMENT FOR THE FISCAL YEAR ENDING December 31, 1931

General Expenses:		
Superintendent's Salary	$7,000.00	
Superintendent's Expenses	111.18	
Superintendent's Office Supplies	210.77	
Supt.'s Sec't and Clerical Service	1,432.50	
Enforcement of Law—Salaries	275.66	
Annual Reports	44.10	
High School Clerical Service	1,328.75	$10,402.96
Expenses of Instruction:		
Supervisor's Salary	$2,600.00	
Supervisor's Expenses	46.94	
Principals' Salaries	8,266.64	
Principals' Expenses	42.86	
Teachers' Salaries	177,040.62	
Text Books	4,730.91	
Supplies	8,012.87	
Miscellaneous Expenses	2,509.25	$203,250.09
Expenses of Operating School Plant:		
Wages of Janitors	$14,904.08	
Janitors' Supplies	625.37	
Fuel	5,208.33	
Electricity	3,049.28	
Telephones	750.17	
Other Expenses of Operation	822.79	$25,360.02
Maintenance of Plant:		
Repairs to Buildings	$4,660.77	
Upkeep of Grounds	89.31	
Other Expenses of Maintenance	264.27	$5,014.35
Capital Outlay:		
New Equipment—Furniture and Fixtures	$2,178.40	
New Equipment—Heat., Light., and Plumb.	3,375.01	
New Equipment—Instructional Apparatus	2,786.98	
Other Capital Outlay	621.26	$8,961.65
Auxiliary Agencies:		
Health Service—Medical Inspection	$1,075.00	
Health Service—Nurse Service	2,037.45	
Transportation	3,893.76	
Noon Lunches	621.00	
Evening Schools—Teachers' Salaries	206.50	
Evening Schools—Books	18.95	
Evening Schools—Supplies	10.00	
Evening Schools—Janitors' Salaries	25.00	
Evening Schools—Heating and Lighting	20.00	
Tuition	1,817.11	
Summer School	270.00	
Americanization	563.75	
Other Sundry Expenses	653.53	$11,212.05
Total Expenditure for the year 1931		$264,201.12
Budget Appropriation for the year 1931		266,142.16
Balance		$1,941.04

Exhibit III

PUPIL MEMBERSHIP

December, 1931

	Freshmen	Sophomores	Juniors	Seniors	P. G.	Total
High	189	152	139	98	12	590

	Grade VII	Grade VIII	Special Class	
Wadleigh	166	170	21	357

	Kdg.	Gr. I	Gr. II	Gr. III	Gr. IV	Gr. V	Gr. VI	Special Classes	
Highland		11	6	11	10				38
Lincoln	33	48	48	45	52	41	28	14	309
Mystic	19	38	31	26	34	43	42		233
Noonan	30	43	43	27	41	43	36	13	276
Geo. Wash.	29	36	27	27	29	35	32		215
Wyman	57	62	51	46	63	63	62		404
Total Membership									2422
Increase over 1930									51
Total Enrollment*, December 1931									2499
Increase over 1930									49

*Number of different pupils enrolled from September to December 31, 1931.

Exhibit IV

LIST OF GRADUATES OF THE HIGH SCHOOL

Class of 1931

Walter Dormitzer Abbott
Ralph Thomas Ambrose
Evelyn Elizabeth Anderson
Kathleen M. Bairstow
William Vandivert Bernnard
Albert Bigley
Ruby A. Brown
William Clay Brown
Marguerite Elizabeth Bryce
Loretta Carleton
Henry James Cassidy
Bruce Shirreff Colpas
Octavia Cooper
Helen Gertrude Coss
Robert Burton Cox
John Barnes Crosby
Carmino DeMinico
Ruth Dresser
Grace M. Dunne
Donald M. Emery
Charles Edgar Eshbach
Francis Edward Felt
Anthony Carmino Ficociello
Franklin Thomas Flowers
Marion Olive Gale
Margaret Jeanne Gelinas
William Joseph Giuliani
William Allan Grady
Marguerite Grant
John William Haley
Mary Evelyn Haley
Marguerite J. Hanley
Mary Swift Hathaway
Margaret Elizabeth Hendrickson
Mary Anna Hendrickson
Mary Ellen Hession
Natalie Hill
Norman F. Hill
John Richard Hogan
Gordo Hamilton Horn, Jr.
John H. Irish
Eleanor Levana Irwin
George Jackson, Jr.
Dorothy Margery Jenks
Ada Darter Johnson
Ruth Chandler Johnston
Astrid Sophia Josephson
Harriet Keepers
Marian Louise Kelley
Marjorie Isabelle Kendrick

Jean King
Robert Henry Lampee
John William Lane, Jr.
Lewis Walter Latremore, Jr.
Doris June Lawson
Robert H. Lee
Whitman F. LeRoy
Madeleine Little
Oscar H. Lundblad
Gertrude Ann Lynch
Theresa Margaret Lynch
George Harold McCormack
Frederick C. MacDonald
Katharine MacDonald
Mary Sullivan MacPartlin
Elizabeth Newman Mead
Helen Mae Miley
John A. Mooney, Jr.
Warren G. Morrow
Irene Moulton
Aram Theodore Mouradian
Daniel Denis Murphy
Roger Doane Newell
Carolyn Nichols
Janet Nichols
Francis Russell Nowell
C. Clifford O'Brien
Dorothy Elizabeth Osborne
Frances Peirce
William Penn
Melina Penta
Margery Anne Poland
Esther Puffer
Clement Roland Purcell
Constance Bancroft Purington
Arthur Howard Razee
Richard Fisher Riley
Sally Roberts
William Henry Robinson
George Rogers
Mary Elizabeth Rowen
Janet Koontz Sanford
Hilda Claire Shea
Daniel W. Smith
Wilmer E. Smith, Jr.
Dorothy Esther Snodgrass
William A. Stalker, Jr.
Rita Catherine Stewart
Mary Ruth Stockwell
John J. Sullivan, Jr.
Philomena C. Sylvester
Ida Mabel Tompkins
Fern Elizabeth Tremberth
Edith Florence Tuttle
Gabriel John Vespucci
Clara Dorothy Vozzella
Robert LeB. Walker
Robert Francis Walsh
Paul Welburn
Kenneth West
Mary Louise Whittaker
Winifred Elizabeth Williams
Mary Adelaide Woodhull

Number—113

Exhibit V

MEMBERS OF CLASS OF 1931 WHO ENTERED HIGHER INSTITUTIONS OF LEARNING

Walter Abbott	Northeastern
Ralph Ambrose	Boston College
Kathleen Bairstow	Burdett's Business College
Ruby Brown	Lowell Normal School
William Brown	Massachusetts State College
Loretta Carleton	Wellesley
Loran Chisholm	Tufts Pre-Medical
Octavia Cooper	Radcliffe
John Crosby	Annapolis Naval Academy
Ruth Dresser	Jackson
Charles Eshbach	Massachusetts State College
Francis Felt	Brown University
William Grady	Harvard
Mary Haley	Lesley School
Norman Hill	Washington and Lee University
Jack Irish	Dartmouth
Ada Johnson	Lesley School
Harriet Keepers	Skidmore

Robert Lampee	St. John's College, Annapolis
Lewis Latremore	Harvard
Whitman LeRoy	Harvard
Mary MacPartlin	Lowell Normal School
Elizabeth Mead	Mt. Holyoke
Helen Miley	Boston University
John Mooney	Boston University, Business Admin.
Katherine McDonald	Lowell Normal School
Clifford O'Brien	Massachusetts State College
Dorothy Osborne	Boston University
Constance Purington	University of Michigan
Arthur Razee	Tufts
Richard Riley	Oberlin
William Stalker	Cornell University
Rita Stewart	Lowell Normal School
Mabel Tompkins	Wheaton
Robert Walker	University of Maine
Paul Welburn	Harvard
Kenneth West	Annapolis

Percent of Graduates—32%

Exhibit VI

STATISTICAL REPORT OF THE SCHOOL PHYSICIAN

(September 10—December 23, 1931)

Number of Examinations made	1,734
Number of Physical Defectives	308
Percentage	17.77%
Special Examinations	17,880
Number of Cultures Taken	188
Number of Pupils Excluded	203

Exhibit VII

STATISTICAL REPORT OF THE SCHOOL NURSE

Number of school calls	474
Inspections by school nurse	43,163
Cases treated by school nurse	61
Cases excluded from school by nurse	225
Vision tests by school nurse	67
Ear tests by school nurse	22
Number of home calls	349
Number of consultations with parents by phone	301
Total number of contagious diseases	130

Report of Miss Hope for Six Weeks

Classroom Inspections	676
Exclusions	228
Eye tests	61
Ear tests	4
Home calls	114

Exhibit VIII

SCHOOL CENSUS, OCTOBER 1, 1931

	Boys	Girls	Total
5 years or over and under 7	221	223	444
7 years or over and under 14	864	836	1700
14 years or over and under 16	223	219	442
Total	1308	1278	2586
Decrease over 1930			38
Illiterate minors—16 years or over and under 21			2

Complete Census of Minors

	0–4	5–6	7–13	14–15	16–20	0–20
Boys	488	221	864	223	485	2281
Girls	458	223	836	219	590	2326
Totals	946	444	1700	442	1075	4607

Exhibit IX

SCHOOL CALENDAR, 1932

Schools Open	January 4, 1932
Schools Close	February 19, 1932
Schools Open	February 29, 1932
Schools Close	April 15, 1932
Schools Open	April 25, 1932
Elementary Schools Close	June 16, 1932
High School Closes	June 23, 1932
Schools Open	September 7, 1932
Schools Close at Noon	November 23, 1932
Schools Open	November 28, 1932
Schools Close	December 22, 1932
Schools Open	January 3, 1933

REPORT OF THE SCHOOL BUILDING COMMITTEE OF 1931

A few days before the Speical Town Meeting of Sept. 14th, 1931, we issued to the Town Meeting Members a full printed report of our activities up to that date. To make that report a permanent record and because it contains complete data on both buildings, we include it herewith, as follows:

The School Building Committee in 1931 was created by a vote of the annual Town Meeting of last March, when $400,000.00 was appropriated as follows: High School Alterations $30,000.00; High School Addition, not exceeding $120,000.00; Main Street Building $174,000.00; both lots of land $76,000.00. These figures are mentioned actually or by deduction in the preliminary vote, or the formal final vote, or in both.

Our first business was to choose two architects and, because of the prominence of the two locations in our civic centre, with streets on both sides of each, we early felt that great care must be taken with the exteriors of both buildings. Many architects applied for the work, each was given a hearing, and school buildings which they had done were visited and inspected. We viewed schools in the following towns: Woburn, Stoneham, Reading, Wakefield, Melrose, Malden, Medford, Belmont, West Roxbury, Boston, Newton, Dedham, Needham, Sharon, Hingham and Braintree.

As a result, the Office of R. Clipson Sturgis was selected as the architect for the Main Street Building, and Ralph Harrington Doane as architect for the High School Addition and Alterations. Both are architects of very high standing and we felt that their buildings, especially the exteriors, clearly stood out as superior among the many schools we visited.

Our architects are both confident that the buildings will be attractive and pleasing and without doubt will appear better than can be shown by any drawings. One thing we can say with entire assurance: Both buildings have properly designed interiors

to furnish a complete layout for both schools in every particular, not only as regards arrangement and size of classrooms, but equally as regards that part devoted to physical exercises. At the same time we have been very careful to plan both buildings in such a manner that we can say with a certainty that neither calls for the expenditure of money for any unnecessary things or for necessary things in an amount greater than is called for by wise economy.

On opening the original bids each building was found to be approximately $25,000.00 above our appropriation. A considerable part of the High School was rebid and the Main Street Building was refigured with the low bidder.

The result in both cases was a considerable saving below the first figures. We wish to stress that in making certain changes for the rebids we did not change the size or appearance of any part of either building, or leave out any part, but merely substituted materials here and there of perfectly satisfactory quality on the advice of our architects.

Central Heating Plant

Early in our study we gave careful consideration to the feasibility of a Central Heating Plant to be located in the Main Street Building. The Engineers employed by Mr. Sturgis were French & Hubbard and by Mr. Doane, Stone & Underhill. They unanimously reported in favor of a Central Plant. All the evidence points to a substantial saving in operating and fuel expense. The School Committee feels sure that one-half of a janitor's time will be saved. The cost of installation appears not to exceed the cost of a heating plant in each building. We have had the benefit of the valuable suggestions from Mr. Frank Tuttle and our own Mr. Howard, both heating experts.

To increase the present boiler plant to serve the High School Additions and Alteration would cost at the lowest estimate $10,000.00 and that sum has therefore very properly been transferred from the High School Addition and Alteration Accounts and credited to the Main Street Central Heating Plant.

Briefly the layout is as follows: We propose to heat the Main

Street Building, the new rooms in the High School Alteration and the High School Addition from the Central Plant. The rest of the present High School Building will be heated for the time being by the thirty year-old boilers now in use. It is estimated that these boilers should be good for at least five years longer. When the time comes to replace them, the entire High School will be heated from the Central Plant, which will then be increased by an extra boiler in an enlarged boiler room and the future enlargement of the Main Street Building will be taken care of in a similar manner.

Main Street Building

The building will practically center on the lot, well back from Main Street, an average of about seventy-five feet. The rear of the lot is about three and one-half feet higher than Main Street. The entire lot will be levelled to the grade of Main Street, the material from this operation and from the building excavation being deposited over the bank onto the lower level. The result is that the height of the banking is materially lowered and its slope made very much less steep. The steep terraced bank of previous plans has been totally eliminated.

The building itself is of red water-struck brick with cast-stone trimmings which show in substantial amounts at both front and rear of the building. On the Main Street front the principal archictural features are the central facade which is entirely of cast-stone including the pillars, and the beautiful central tower which is of wood.

These architectural features are obtained at a very small cost. The bid for cast-stone for the entire building was only $4,100.00. If this was discarded and brick used everywhere, which would mean among other things a plain brick front without pillars, the saving would be only $650.00.

The cost of the central tower is $2,550.00, but it is more than a decorative feature. It is the ventilating duct for the entire building and is full of vents for all of the ventilating units. If the tower was omitted four ventilating chimneys would have to be erected on the roof to replace it at a cost of $1,100.00. We

believe this central architectural feature to be worth several times its extra cost of $1,450.00.

The building rises three stories above ground on the Main Street side and four stories above ground on the Parkway. In each case there is one story below grade level. It is a fireproof building throughout, with the exception of the roof timbers. We were delighted to find that without extra cost we could provide our first entirely fireproof building. Even the inside trim is metal, with the exception of the doors. The roof is of slate.

The lower level on the Parkway side is occupied by the gymnasium 45x60. Attached is a complete layout of showers, dressing, toilet and locker rooms, athletic storage rooms, two physical instructors' examination rooms, all except the locker space being large enough not only for the present building, but for any future building additions, plans for which we will describe in detail further on in our report. The central heating plant, already described, is at the north end of the building on this level.

The lower level on Main Street is occupied by a wood-working room 65.8x22.2, a storage room for lumber, and a combination printing and storage room 65.8x22.2 which can easily be made into two good sized rooms if later desirable. These rooms are adequately lighted by an area eight feet in width containing twelve windows eight feet high. On the Parkway side this level has two classrooms 31.10x22.6 and complete toilet rooms.

The first floor level contains the main entrance and hall, the walls of which are faced with stone. To the right is the principal's office with outer office and waiting room, supply room, vault and toilet room. To the left is the nurses' examination room and rest room, also the teachers' room, both with toilet facilities. There are four classrooms, two 22.6x33.7, and two 22.6x32.2, and complete toilet rooms.

The second floor contains five classrooms varying in size: two 22.10x33.11, one 22.10x32.6, one 24x35.11 and one 24x36.5. These last two have a temporary partition between them and in the future enlarged building will be thrown together to make a large library. On this floor also is a Science room 22.10x 32.6; also of course complete toilet rooms.

The third floor contains a sewing room 24x29.3, a Domestic

Science room 24x42.7 and two classrooms 22.10x33.11. It is our intention to leave the walls and floors of these two classrooms unfinished for the present, the saving being $1,394.00. As the building progresses we hope to save enough from our contingent fund to complete these two rooms.

The estimated enrollment in this building at its opening in September, 1932, is 378. The building is being erected to accommodate 450. It is believed to to large enough for a normal growth for about the next seven years.

The building is to be heated and ventilated by the unit ventilator system, each room having its own fan and heater for air supply and gravity vent duct discharging through the cupola on main roof.

The ventilation of toilet and locker rooms will be by exhaust fans.

The deficit on this building is $13,900.00.

Future Enlargement Plans

Whenever in the future it becomes necessary to enlarge this building, definite plans have been made to do this and the original building is so planned that the toilet rooms and shower rooms are lare enough to take the required number of extra fixtures. In the same way we are building now storage, office, health unit and equipment space large enough for the enlarged building.

To thus look ahead and provide in this building for the enlarged future building has added an extra expense to this present undertaking of at least $10,000.00, in the written opinion of our architect. If not necessary to plan ahead he would have designed a more compact building, saving substantially in space for the features mentioned above, and also saving considerably on the corridor space. Such a situation could not be known or appreciated previous to our own investigation, and it is important to consider it when considering our deficit on this building of $13,900.00.

The Main Street Building is planned to be enlarged as follows: The gymnasium will be extended to make a double gymnasium. Above that will be the auditorium with a seating capacity of about 875. Above that will be the cafeteria of splendid size

and capable of unlimited light and ventilation. We believe it to be an ideal arrangement. Across each end of the building will be wings containing a total of twelve classrooms. Two more can be built at the rear of the building above the two present tiers of classrooms if desired. Of these fourteen rooms, two would probably be used as science rooms or special classrooms. The other twelve as classrooms would have a normal seating capacity of 420 pupils or a total capacity for the enlarged building of at least 870.

High School Alterations

The present auditorium wing is to have two new floors, one at the level of the first floor and one at the third floor level. The space thus secured will be used as follows: The third floor has two large study rooms, each seating 70 pupils, with windows in outside wall and with overhead ceiling lights. The second floor has two new classrooms, one room 23 ft. 3in.x 34 ft. 2 in. and one room 23 ft. 3 in. x 29 ft. 8½ in. Also on this floor is a women teachers' room with toilet, and a large locker room for outside wraps. The library is enlarged by a room 15 ft. x 22 ft. and by a work room and conference room, each about half this size. The first floor has two classrooms each 19ft. x 34 ft. 2 in., and a large locker room for outside wraps.

In the basement, the entire area of the present gymnasium, together with the space now used as a cafeteria and kitchen, is utilized as a cafeteria to seat 400. The kitchen to serve this cafeteria comes in the addition and connects with the cafeteria at the south end. A large area is provided giving windows in the cafeteria from floor to ceiling. This is an unforseen item costing an extra $1500.00 but we found it very necessary.

Also in the basement of present building there is provided a men teachers' room with toilet, a room and connecting toilet for women serving in the kitchen, a book storage room, additional locker rooms for outside wraps; additional toilets for boys and girls, a new janitor's room, a room for kitchen supplies, office for the supervisor of the cafeteria, a clothes drying room for athletic teams, a clothes storage room, and a large boys' locker

room connecting and forming part of the gymnasium locker room provided in the addition.

In the portion where the new classrooms are there is provided a new iron stairway extending from the third floor to the first floor and connecting with a new stairway in the addition extending to the basement.

On the first floor a new corridor runs through the centre of the present auditorium wing, connecting the main corridor in the present building with the new stairway to Washington Street, and directly into the balcony of the assembly hall, also to a cross corridor leading to the Gymnasium unit.

These alterations in the present building will make available seven new classrooms, four as described and two now used as study rooms, and one now used as cooking room, which together with the two new study rooms will give classroom capacity for 700 pupils.

In addition, there has been provided to meet the requirement of the State authorties, smoke screens enclosing the stairways in the main building on each floor.

The locker rooms for outside wraps, the men's teachers' room, book storage room, room for women serving in kitchen, and the rooms for clothes storage and clothes drying, and smoke screens, were not contemplated in the study made prior to the appropriation, but seemed to the Committee after more extended study to be both desirable and necessary.

The alterations thus made in the present building, the Committee think will provide all the requirements needed to modernize this building with the exception possibly of the existing toilet fixtures which for the most part appear to be in good condition, but which at some future date should perhaps be replaced by more modern fixtures.

The conduit and the steam and return pipes from the central heating plant to the High School have been made large enough to meet the future requirements of heating the present building from this central heating plant.

The extra cost of this larger conduit, together with the other items listed above not originally provided for in our appropriation, are estimated at $6100.00, all for unforseen work.

Our deficit in this part of the work is $8000.00.

HIGH SCHOOL ADDITION

Auditorium

The auditorium with gallery has a seating capacity of 750. The floor slopes toward the stage and the chairs are immovable. It is in effect a small theatre. The public entrance is through three doors in the southerly part of the building opening off of a wide walk running through to both Washington Street and Main Street. These doors open into a lobby from which staircases provide entrance to the balcony and to coat room on mezzanine floor. Public toilets are provided. For school use the pupils enter the auditorium at both the floor and balcony levels.

The stage is 36 feet wife by 22.4 feet deep and is of excellent size for all school dramatics. It will seat 110. By using an extension on the front of the stage it will seat 150 at graduation or other exercises.

The hall is simply decorated in plaster design and the large draped windows on the Washington Street side are matched by draped mirrors to balance on the opposite side. There is a motion picture booth in the rear of the gallery.

For dressing room facilities off the stage we have adopted the plan in use so satisfactorily in all of our other buildings of leaving out small crowded dressing rooms just off the stage, and instead in this case using portions of the cafeteria just back of the stage with doors connecting and adjoining locker room and toilet facilities. Thus any desired amount of space for forming pageants, laying out costumes, dressing facilities, etc. can be obtained.

As planned, both the auditorium and gymnasium are built side to side together on the ground. We gave careful study to having the auditorium superimposed above the gymnasium. There are many arguments against such a scheme.

The size of the gymnasium and the size of the auditorium are not the same and one or the other would have to be increased, involving a corresponding increase in cost. Furthermore, the super-imposing of these two large rooms would mean the necessary thickening of the masonry walls throughout the lower story and the use of substantially heavier steel-floor girders, all involving

a considerable further addition in cost. Also any such large bulk as this arrangement would make, located on the side of the present building which receives the most sunlight, would throw considerable shadow on the classrooms at the rear of the present building. Furthermore, the present arrangement makes it possible to use the walls of the auditorium and the gymnasium back to back, and these and the walls of the existing building as a boundary for a large portion of the locker room section at a considerable saving in cost.

Aside from the cost factor, the ability of the public to enter directly into the auditorium from the ground level makes unnecessary the throwing open of the entire High School in order to gain entrance to the auditorium, which in the opinion of the School Committee and ourselves is a very deciding factor in itself.

Gymnasium Unit

Extending from the side of the auditorium west towards Main Street is the gymnasium. This is 66 ft. x 80 ft. inside, divided in the middle by a movable partition. This gives separate units for the boys and girls of sizes to take the maximum physical instruction class. Taking the whole gymnasium space there will be a basketball court of standard size with space for bleachers on two sides for the accommodation of spectators. In addition each unit is large enough to have a standard basketball court or two small practice courts. Under the floor of the gymnasium there will be space for the storage of bleachers. The gymnasium wall facing Main Street is about 55 ft. from the street at its closest point.

Adjoining the gymnasium and on the north side are separate shower and locker rooms for boys and girls, with toilets in each, a room for physical director for girls, a room for physical director for boys, and a room for storage of apparatus. Each locker room will provide space for the full number of lockers required for a school of 700 and showers for the full size physical training class. These showers are so arranged as to be controlled and supervised by the physical directors.

Separate stairs are provided for boys and girls leading from

the main building to the locker rooms. Girls coming from the athletic field will enter directly into the gymnasium, and the boys will have a separate outside entrance on the north and separate stairs to locker room. Each shower and locker room has large skylights giving top light, and in addition, in the girls' locker room there are high outside windows.

Between the cafeteria and boys' locker room there is provided a kitchen 12 ft. x 36 ft., opening directly into the cafeteria and arranged to serve a double line of pupils. The kitchen has a large skylight giving direct light.

Our deficit on this part of the work is $4000.00.

Sprinklers

Previous to our study of the problem of the High School Addition and Alterations, so far as we can ascertain the question as to whether or not the sprinkler system of the present building should be continued within the new work had not been considered. Inasmuch as all the new classrooms and study hall, etc. are within the present building it would seem logical and in fact necessary that they should have the sprinkler system. The cost is $950.00. It would also seem desirable to sprinkle the air space above the auditorium ceiling, the concealed space under the balcony, the stage and the locker rooms, at an estimated cost of $950.00. The Insurance Committee of the town advocates this program as giving a substantially lower insurance rate on the entire building. We reported this situation to the Finance Committee and they advised that both amounts be added to our appropriation. As a matter of fact safety to life and property calls for the installation of sprinklers.

FINANCIAL RECAPITULATION

High School Alterations

Amount of Appropriation	$30,000.00
Less transfer to central heating plant	1,650.00
	$28,350.00

Contract proposal and architect's fee and $131.00 Committee expense	36,350.00
Deficit	$8,000.00

High School Addition

Amount of Appropriation	$120,000.00
Less transfer to central heating plant	8,350.00
	$111,650.00
Contract proposal and architect's fees and $151.00 Committee expense	115,650.00
Deficit	$4,000.00

High School Sprinkler System

Not included in original Appropriation or in our contract bids.	
For the Alterations	$950.00
For the Addition	950.00
Deficit	$1,900.00

Main Street Building

Amount of Appropriation	$174,000.00
Plus transfer as above for central heating plant	10,000.00
	$184,000.00
Contract proposal and architect's fee and $118.00 Committee expense	197,900.00
Deficit	$13,900.00

The Two Lots

The original estimate of the cost of both the lots of land as included in our total appropriation was $76,000.00. The land of

the Commonwealth of Massachusetts, which it had long been understood could be purchased for $4000.00, actually cost $7500.-00. But the loss was made up by the decision of the First Congregational Church to offer their Parsonage to the Town at merely the assessed valuation.

Including the State land, the Selectmen made a taking of all of both lots for $76,800.00. They have advised us, however, that they have had difficulty in making settlements within this figure and that pending settlements they must withhold from our buildings appropriation the further sum of $16,265.00. In computing this figure, however, they based their estimate on their taking price of $76,800.00, which figure in itself was $800.00 greater than our original appropriation of $76,000.00. Thus our deficit caused by this land situation is $17,065.00, a situation entirely beyond our control.

Further Appropriation Requested

The figures as to our deficit are summed up as follows:

High School Alterations	$8,000.00
High School Addition	4,000.00
High School Sprinkler System	1,900.00
Main Street Building	13,900.00
	$27,800.00
Amount withheld by Selectmen pending land settlements	17,065.00
	$44,865.00

The above total figure represents only the sum of money necessary to enable us to sign both building contracts. We undoubtedly should have a further sum of money to meet unforseen conditions. We therefore ask for a total appropriation of $50,000.00.

We are informed that this sum can be provided by an appropriation from the "Excess and Deficiency Account" and by a further issue of bonds, no appropriation being made from revenue, and thus there will be no increase in the tax rate.

Grading and Equipment

It is not our intention to ask for any money for grading or equipment. The mentioning of these items in the Warrant under Article 6 and elsewhere is to enable a vote to be passed designating what shall be done with any unexpended balance of the $17,065.00 withheld by the Selectmen pending land settlements.

Conclusion

We believe our citizens desire to properly settle our school problem by now building an attractive and adequate Main Street Building, and that they are equally insistent that our High School should be added to and altered to make a complete scholastic and athletic plant.

We believe our architects have furnished plans for two schools, adequate to the last detail, attractive in appearance and economical in cost. We have seen many instances of very low figures submitted by the contractors and subcontractors on various phases of the work. The total cost is undoubtedly much less than it would have been a few years ago.

The Committee, in its efforts to meet all of the problems involved in the work, has been in almost continuous session since its appointment after the annual March meeting, and has given the utmost care and attention to every problem.

The Committee is unanimous in all of its decisions. We have had no divided opinion on any phase of the problem.

The Special Town Meeting appropriated this sum of $50,000., and we were enabled to sign the two contracts. The successful bidder on the Main Street Building was the Delaney Construction Company of Lawrence, who previously had built our George Washington School. They have made excellent progress in every way.

For the High School Addition and Alterations the award was made to Frankini Bros. of Medford, who a few years ago built the addition to our William J. Noonan School. They had hardly started excavation when the closing of a Trust Co. forced them into Receivership. After a short delay, by order of the Supreme Court, all interested parties consenting, the contract was trans-

ferred to Irving P. Rocheford of Framingham, who previously had done very satisfactory work for both of our architects. He has made excellent progress with the addition. The alterations will probably be started about April 1st.

The small sum of money given us at the September meeting as an Emergency Fund has already been practically exhausted largely through "extras" ordered by the Consulting Engineers. Certain sections of the foundations in both buildings had to be broadened or strengthened due to previous fill preventing hard pan being reached at expected levels. We should have a further moderate amount given us for unforeseen "extras", which are bound to arise in a work of this magnitude and character.

We have rough graded the Main Street playground along the Parkway. Mr. Ralph S. Vinal has prepared for us finished grading and landscape plans for both buildings. We will report to the March Town Meeting the cost of this work.

The School Department has prepared a very careful estimate of the furniture needed for both buildings, and both architects are providing us with estimates of other needed equipment.

We have well in mind the need of economy, and all of these figures will be carefully considered by our Committee before being presented to the Finance Committee and then to the Town Meeting in March.

Respectfully submitted,

ROBERT M. STONE, Chairman
FRANK W. HOWARD, Secretary
HAROLD V. FARNSWORTH
CAROLINE S. FITTS
FRANK W. JONES
JAMES C. McCORMICK
EDWARD A. TUCKER
School Building Committee of 1931

REPORT OF THE WINCHESTER SAFETY COMMITTEE

The Safety Committee has continued to hold regular monthly meetings, at which every member is usually present. They have interested themselves at all times in every situation that might present a danger hazard, and have tried to recommend changes and improvements to obviate all dangerous places.

Their recommendations have been given to the various departments whose help has been desired, and the Committee has had excellent co-operation from the Board of Selectmen, the Police and Fire Departments, the Street and Highway Department, and the School Department.

The improvements brought about at the junction of Washington Street and the Parkway, and at Washington and Mount Vernon Streets in front of the new Baptist Church, both of which were urged by this Committee, have been very marked.

Many individuals throughout the Town have cooperated with the Committee in the matter of trimming hedges and bushes at the corner of their lots, and the Committee expresses its gratitude to them for their co-operation.

Numerous traffic warnings have been installed, corner alterations recommended, a number of curbstone corners painted, obstructions removed or remedied, and suggestions made which we feel have proved of value in removing the dangerous hazards.

Many citizens have made suggestions to the Committee about certain dangerous places, which suggestions have been thoroughly investigated, and acted upon wherever possible.

The Committee feels that the three flasher beacons installed during the past year have proved to be of very great value and have greatly diminished the number of accidents at those intersections.

The Committee recommends the installation of a flasher beacon of similar type at the corner of Main, Water and Swanton Streets.

We have given serious consideration to the matter of installing a stop and go signal at the intersection of Main Street and Mystic Valley Parkway, because of the increased hazard when the

Junior High School Building is ready for occupancy. In view, however, of the possible complications resulting from the nearness to the Center traffic signal, the railroad crossing, and doubt as to its present need, we are not ready at this time to recommend such installation.

Respectfully submitted,

VINCENT P. CLARKE, *Chairman*
ELIZABETH C. McDONALD, *Secretary*
GEORGE J. BARBARO
DAVID H. DeCOURCY
JAMES J. FITZGERALD
ROBERT F. GUILD
PARKER HOLBROOK
JAMES J. QUINN
WILLIAM H. ROGERS
WILLIAM M. TITUS
Winchester Safety Committee

REPORT OF THE COMMITTEE ON EASTERN BOUNDARY LINE

This Committee, created by the vote of the town meeting in March, 1931, after investigation, finds the eastern boundary line separating the Town of Winchester from the Town of Stoneham and the City of Medford, runs almost entirely through land now controlled by the Winchester Water and Sewer Board and the Metropolitan District Commission.

There is, however, on the southern end of this boundary line and located in Medford, several parcels of land privately owned which might be developed in a manner below Winchester standards. These parcels are entirely separated from other land in Medford by property of the Metropolitan District Commission and on account of the location would require considerable outlay for water and sewer services.

Your Committee does not recommend at the present time any action to change the boundary line to bring into Winchester these privately owned parcels of land, as it has started negotations which are not yet complete to solve the problem in another way.

It seems wise to give a longer time to the subject, therefore the Committee requests it be continued for another year.

ELWELL R. BUTTERWORTH, *Chairman*
GEORGE F. ARNOLD, *Secretary*
ALFRED H. HILDRETH
JAMES HINDS
WILLIAM A. KNEELAND
The Committee on Eastern Boundary Line

REPORT OF THE COMMITTEE ON ADDITIONAL WATER SUPPLY

The Committee was appointed at the suggestion of the Water Board for the purpose of considering the limits of the present supply, investigating possible sources of additional supply and the probability of increased requirements over a period of years. These things the Committee has done with considerable care. A sub-committee has held many conferences with members of the State Board of Health, which Board has powers of supervision over all water supplies, with Engineers and others eminently fitted to advise on the above phases of the subject. Several possible sources of supply have been investigated and reports of the State Board are on file. The reservoirs have stood an extremely severe test during the past two years. There is no immediate need of more water although the margin between supply and consumption is becoming narrow. As stated in the report last year relief may be had in case of emergency so that it is scarcely within the range of possibility that the Town would suffer in case of prolonged drou ht. It is the belief of the Committee that a solution satisfactory to the Town will be found. The experience of other communities is proving valuable. It seems wise to give a longer time to the subject and the Committee requests that it be continued for another year with no additional appropriation.

JAMES W. RUSSELL, *Chairman*
ELWELL R. BUTTERWORTH, *Secretary*
EARL ANDREWS
CHARLES E. KENDALL
HARRY I. MAGUIRE
WILLIAM E. RAMSDELL
EDMUND C. SANDERSON
J. FRANK TUTTLE
CLARENCE P. WHORF
The Committee on Additional Water Supply

The Commonwealth of Massachusetts
DEPARTMENT OF CORPORATIONS
AND TAXATION

DIVISION OF ACCOUNTS
(*State Seal*)

REPORT OF AN AUDIT OF THE ACCOUNTS OF TOWN OF WINCHESTER

FOR THE PERIOD FROM JANUARY 1, 1930 TO JULY 27, 1931

Made in Accordance with the Provisions of Chapter 44, General Laws

State House, Boston

September 24, 1931

To the Board of Selectmen
Mr. Harris S. Richardson, Chairman
Winchester, Massachusetts

Gentlemen:

I submit herewith my report of an audit of the accounts of the town of Winchester for the period from January 1, 1930 to July 27, 1931, made in accordance with the provisions of Chapter 44, General Laws. This report is in the form of a report made to me by Mr. Edward H. Fenton, Chief Accountant of this Division.

Very truly yours,

(Signed) THEODORE N. WADDELL
Director of Accounts

Mr. Theodore N. Waddell
Director of Accounts
Department of Corporations and Taxation
State House, Boston

Sir:

As directed by you I have made an audit of the books and accounts of the town of Winchester for the period from January 1, 1930 to July 27, 1931, and submit the following report thereon:

The financial transactions of the town, as recorded on the books of the several departments receiving or disbursing money for the town or committing bills for collection, were examined and reconciled with the books and records in the town accountant's office.

The books and accounts of the town accountant were examined and checked. The records of receipts were compared with the treasurer's books and with the records in the several departments collecting money for the town, while the payments were checked by a comparison of approved bills and pay-rolls with the warrants authorizing disbursements and with the treasurer's books.

The appropriations and transfers voted by the town, as recorded by the town clerk, were checked to the accountant's ledger. The ledger accounts were checked and analyzed, a trial balance was taken off, and a balance sheet, which is appended to this report, was prepared showing the financial condition of the town as of July 27, 1931.

The books and accounts of the town treasurer were examined and checked. The cash book was footed, the cash in the office was proved by an actual count, and the bank balances were verified with statements furnished by the banks.

The recorded receipts were checked with the accounts of the several departments collecting money for the town and with other sources from which money was paid into the treasury, while the treasurer's payments were checked to the warrants authorizing them, and to the accountant's books.

The outstanding debt was listed and proved, and the debt and interest payments were checked with the amounts falling due and with the cancelled securities and coupons on file.

The savings bank books and securities representing the investment of the trust funds in the custody of the town treasurer were examined, the income of the funds and the transfers to the town being verified and found as recorded on the treasurer's and accountant's books.

The guarantee deposits on sidewalk, sewer, and water construction, in the custody of the town treasurer, were personally examined and reconciled.

The books and accounts of the tax collector were examined and checked.

The commitments of poll, property, and motor vehicle excise taxes and of assessments were proved to the assessors' warrants, the abatements were compared with the assessors' records of abatements granted, the payments to the treasurer were verified by a comparison with the treasurer's cash book, and the outstanding accounts were listed and reconciled with the town accountant's books.

A further verification of the outstanding accounts was made by mailing notices to a number of persons whose names appeared on the books as owing money to the town, the replies received thereto indicating that the accounts, as listed, are correct.

The commitment of water charges was examined and checked. The recorded payments to the treasurer were compared with the treasurer's books, the abatements were verified, and the outstanding accounts were listed and reconciled with the accountant's ledger.

The town clerk's records of dog, sporting, and town licenses, as well as of fees collected, were examined and checked, the payments to the county, state, and town, respectively, being verified.

In addition to the departments and accounts mentioned, the records of receipts by the selectmen for licenses, etc., and of town hall rents were checked, as well as the accounts of the sealer of weights and measures, the dental clinic, and the school, library, and cemetery departments.

The surety bonds for the faithful performance of the duties of the various town officials were examined and found to be in proper form.

In addition to the balance sheet, there are appended to this report tables showing a reconciliation of the cash of the town treasurer, summaries of the tax assessments, water, sewer and other accounts receivable, together with tables showing the transactions of the several trust funds.

For the co-operation received from the various town officials while making the audit, I wish, on behalf of my assistants and for myself, to express appreciation.

TOWN OF WINCHESTER

Balance Sheet—July 27, 1931

GENERAL ACCOUNTS

Assets

Cash			$533,534.53
Accounts Receivable:			
Taxes:			
Levy of 1930		$30,516.52	
Levy of 1931, Polls		786.00	
Old Age Assistance Taxes, 1931		425.00	
			31,727.52
Motor Vehicle Excise Taxes:			
Levy of 1930		$458.70	
Levy of 1931		1,898.68	
			2,357.38
Special Assessments:			
Unapportioned Sewer		$3,084.71	
Sewer 1930		971.18	
Unapportioned Sidewalk		1,758.51	
Sidewalk 1930		77.68	
Unapportioned Street Betterment		3,978.41	
Street Betterment 1930		1,582.59	
Committed Interest:			
Sewer 1930		215.24	
Sidewalk 1930		10.87	
Street Betterment 1930		515.55	12,194.74
Tax Titles			2,845.93
Departmental:			
Town Hall		$8.00	
Moth		60.72	
Health		9,261.58	
Sewer Construction		100.73	
Sewer House Connections		174.52	
Highway and Bridges		24.64	
Public Welfare		712.39	
School		223.51	
Water Rates		17,101.17	
Water Construction		247.19	
Water House Connections		72.90	
Cemetery Maintenance		65.50	
			28,052.85
Appropriations 1931		$911,170.84	
Deduct:			
Polls 1931, Assessed	$11,046.00		
Estimated Receipts Collected to date	123,685.65		
		134,731.65	
			776,439.19
Overlay Deficit 1931			86.00
Trust Fund Income:			
E. J. Boyce Fund		$17.50	
R. C. Metcalf Fund		151.70	
Henry C. Nickerson Fund		51.00	
W. L. Parkhurst Fund		24.80	
Norman Prince Fund		113.00	
Cemetery Fund		960.00	
			1,318.00
			$1,388,556.14

Respectfully submitted,
EDW. H. FENTON
Chief Accountant

TOWN OF WINCHESTER

Balance Sheet—July 27, 1931

GENERAL ACCOUNTS

Liabilities and Reserves

Temporary Loans:		
In Anticipation of Revenue 1931		$350,000.00
Premium on Loans		2,311.02
Income—Trust Funds:		
F. O. Brown Fund	$3.73	
Wildwood Cemetery Fund	2,595.00	
Asa Fletcher Fund	2,758.13	
		5,356.86
Cemetery—Sale of Lots		2,400.00
Cemetery Perpetual Care Bequests		2,050.00
Sewer House Connection Deposits		781.38
Water House Connection Deposits		656.48
Water Consumers' Guarantee Deposits		308.69
Miscellaneous Guarantee Deposits		105.17
Overlay Reserved for Abatements:		
Levy of 1930		2,834.97
Unexpended balances:		
General	$449,479.79	
Special	472,302.24	
		921,782.03
Revenue Reserved Until Collected:		
Motor Vehicle Excise Tax	$2,357.38	
Special Assessment	12,194.74	
Tax Title	2,845.93	
Departmental	28,052.85	
		45,450.90
Surplus Revenue		54,518.64
		$1,388,556.14

REPORT OF THE COLLECTOR OF TAXES

From January 1, 1931 to December 31, 1931

GENERAL TAX

Uncollected January 1,1931:			
Polls 1930	$98.00		
Personal 1930	4,687.20		
Real Estate 1930	187,314.80		
Motor Excise 1929	90.28		
Motor Excise 1930	2,393.13	$194,583.41	
Warrant by Assessors:			
Polls	$7,368.00		
Personal	49,677.60		
Real Estate	737,359.20		
Motor Excise 1930	793.37		
Motor Excise 1931	46,130.12		
Old Age Assistance	3,684.00	$845,012.29	
Paid Town Treasurer:			
Polls	$7,162.00		
Personal	50,114.40		
Real Estate	704,363.20		
Motor Excise	45,338.20		
Old Age Assistance	3,558.00		$810,535.80
Abated by Assessors:			
Polls	$184.00		
Personal	623.40		
Real Estate	4,407.93		
Motor Excise	2,163.42		
Old Age Assistance Refunds	63.00		$7,441.75
Tax Titles Bought by the Town			$10,436.40
Uncollected December 31, 1931:			
Polls	$120.00		
Personal	3,612.00		
Real Estate 1930	563.20		
Real Estate 1931	204,918.27		
Motor Excise 1930	6.64		
Motor Excise 1931	1,898.64		
Old Age Assistance	63.00		$211,181.75
		$1,039,595.70	$1,039,595.70

WATER RATES

Uncollected January 1, 1931:	$256.33	
Committed January 1, 1931	25,618.78	
Committed July 1, 1931	18,529.12	
Additional Commitments	9,539.54	
Abated by Water and Sewer Board		$452.47
Paid Town Treasurer		53,366.00
Uncollected December 31, 1931		125.30
	$53,943.77	$53,943.77

SEWER ASSESSMENTS COMMITTED BY SEWER AND WATER BOARD

Uncollected January 1, 1931	$6,382.68	
Committed by Sewer Board	7,199.20	
Paid Town Treasurer		$3,194.27
Abated		569.70
Apportioned		5,882.13
Added to Tax Bills		2,523.77
Uncollected December 31, 1931		1,412.01
	$13,581.88	$13,581.88

SIDEWALK ASSESSMENTS COMMITTED BY SELECTMEN

Uncollected January 1, 1931	$4,885.19	
Additional Commitments	6,420.57	
Paid Town Treasurer		$4,076.53
Abated		71.86
Apportioned		776.99
Added to Tax Bills		1,332.34
Uncollected December 31, 1931		5,048.04
	$11,305.76	$11,305.76

STREET BETTERMENT COMMITTED BY SELECTMEN

Uncollected January 1, 1931	$12,801.37	
Additional Commitments	17,806.20	
Paid Town Treasurer		$2,544.73
Abated		1,709.66
Apportioned		15,401.40
Added to Tax Bills		3,307.87
Uncollected December 31, 1931		7,643.91
	$30,607.57	$30,607.57

ADDED TO TAX BILLS BY ASSESSORS AND MADE A PART OF GENERAL TAX

Sewer Assessments:		
Uncollected January 1, 1931	$2,679.16	
Additional Commitments	6,106.70	
Paid Town Treasurer		$4,589.05
Tax Title Credit		618.13
Uncollected December 31, 1931		3,578.68
	$8,785.86	$8,785.86
Sidewalk Assessments:		
Uncollected January 1, 1931	$1,069.43	
Additional Commitments	1,792.92	
Paid Town Treasurer		$1,959.46
Uncollected December 31, 1931		902.89
	$2,862.35	$2,862.35
Street Betterment Assessments:		
Uncollected January 1, 1931	$4,967.28	
Additional Commitments	9,124.77	
Paid Town Treasurer		$7,934.49
Abatements		270.38
Tax Title Credit		897.19
Uncollected December 31, 1931		4,989.99
	$14,092.05	$14,092.05
Committed Interest Sewer Assessments:		
Uncollected January 1, 1931	$509.05	
Committed by Assessors	1,713.21	
Paid Town Treasurer		$1,132.87
Tax Title Credit		149.83
Uncollected December 31, 1931		939.56
	$2,222.26	$2,222.26
Committed Interest Sidewalk Assessments:		
Uncollected January 1, 1931	$96.72	
Committed by Assessors	217.21	
Paid Town Treasurer		$215.49
Uncollected December 31, 1931		98.44
	$313.93	$313.93
Committed Interest Street Betterment Assessments:		
Uncollected January 1, 1931	$1,007.16	
Committed by Assessors	2,819.50	
Paid Town Treasurer		$1,974.51
Abated		7.16
Tax Title Credit		373.55
Uncollected December 31, 1931		1,471.44
	$3,826.66	$3,826.66

Assessments Paid in Advance		
Apportioned Sewer Assessments	$447.40	
Apportioned Sidewalk Assessments	66.10	
Apportioned Street Betterment Assessments	853.21	
Paid Town Treasurer		$1,366.71
	$1,366.71	$1,366.71

Interest Collected on Taxes	$6,904.61	
Interest Collected on Assessments	81.94	
Costs	2,329.45	
Paid Town Treasurer		$9,316.00
	$9,316.00	$9,316.00

NATHANIEL M. NICHOLS
Collector of Taxes

I have examined the various accounts of the Collector of Taxes reported above, and have found them correct, agreeing with the books of the Town Accountant.

WILLIAM E. PRIEST
Town Accountant

REPORT OF THE TOWN TREASURER

For Year Ending December 31, 1931

RECEIPTS

Balance December 31, 1930		$184,345.73
Anticipation of Taxes—Loan		525,000.00
School Loan, Acts of 1928		150,000.00
Public School Loan		197,000.00
Collector of Taxes:		
General Taxes	$761,639.60	
Motor Excise Taxes	45,338.20	
Old Age Assistance	3,558.00	
Sewer Assessments	8,230.72	
Sidewalk Assessments	6,102.09	
Street Betterment Assessments	11,332.43	
Interest on Special Assessments	3,404.81	
Interest on Taxes	6,904.61	
Water Rates	53,366.00	
Costs	2,329.45	902,205.91
Commonwealth of Massachusetts:		
Corporation Tax	15,217.53	
Income Tax	90,131.67	
National Bank Tax	1,981.83	
Trust Company Tax	3,200.19	
Military Aid	52.50	
State Aid	232.00	
English and Vocational Education	2,853.78	
Gasolene	10,197.57	
Miscellaneous	240.38	124,107.45
County of Middlesex—Dog Licenses		1,365.64
Cemetery Maintenance:		
Sale of Graves and Lots	4,065.00	
Annual Care	400.50	
Permanent Care	3,075.00	
Foundations	126.00	
Interments	725.00	
Miscellaneous receipts	42.00	8,433.50
Board of Public Welfare:		
Reimburse Cities and Towns	542.82	
Reimburse State	3,225.10	
Refunds	28.00	3,795.92

Gypsy and Brown Tail Moth—Spraying		182.73
Highways and Bridges—Outside Work		717.12
Micellaneous Receipts:		
Removal of old school buildings		151.00
Public Library: Fines	211.11	
Miscellaneous Receipts	9.98	221.09
Town Clerk: Fees		157.00
Interest:		
Bank Deposits	$3,149.08	
Accrued on Bonds	269.90	
Tax Titles	94.72	3,513.70
Income from Public Trust Funds:		
Elizabeth J. Boyce Fund	17.50	
Frederick O. Brown	200.00	
Cemetery Fund	3,134.58	
Permanent Care Fund	4,626.49	
Asa Fletcher Fund	2,181.67	
Norman Prince Fund	243.56	
Wilder L. Parkhurst Fund	24.80	
Henry C. Nickerson Fund	51.00	
T. C. Metcalf Fund	151.70	10,631.30
Licenses: Fees, etc.		1,063.33
Health Department:		
Contagious Diseases	$351.00	
Dental Clinic	197.75	
Garbage	1,149.98	1,698.73
Fire Department:		
Fines	119.00	
Sale of Junk	50.00	169.00
Police Department:—Court Fines	$165.50	
Miscellaneous Receipts	4.80	170.30
School Department:		
Tuition	2,599.36	
Sale of Books, etc.	44.41	
Miscellaneous	217.27	2,861.04
Sealer of Weights and Measures:—Fees		113.73
Toun Property:—Rents, Town Hall, etc.		776.00
Seuer Construction:		
Guarantee Deposits	$7,021.67	
Miscellaneous Receipts	251.68	
Refunds	5.64	7,278.99

Water Construction:		
Guarantee Deposits	$7,122.65	
Miscellaneous Receipts	1,526.25	
Sale of Wood	252.00	
Refunds	28.00	8,928.90
Water Consumers Guarantee Deposits:		130.00
Tax Titles:		
Redeemed	$5,692.37	
Preparation of Deeds	32.00	5,724.37
Refunds:		
Insurance	$78.20	
Selectmen	1.20	
Taxes	81.14	
Town Hall	.50	
Parks and Playgrounds	3.54	
Soldiers' Relief	40.00	204.58
Premiums—Notes and Bonds		2,311.02
Total cash receipts plus Jan. 1, 1931 Balance		$2,143,258.08

DISBURSEMENTS

Payment of Selectmen's Warrants	$1,826,415.44
Cash in Town Treasury Dec. 31, 1931	316,842.64
	$2,143,258.08

The details of the various Public Trust Funds held by the Treasurer, are given in the report of the Town Accountant.

Respectfully submitted,

HARRIE YEATES NUTTER
Town Treasurer of Winchester

I have examined the books of Harrie Yeates Nutter, Treasurer of the Town of Winchester, for the year ending December 31, 1931, and find them correct.

The balance of cash in the Treasury was found to be three hundred and sixteen thousand eight hundred and forty-two dollars and sixty-four cents ($316,842.64).

(Signed) WILLIAM E. PRIEST
Town Accountant

REPORT OF THE TOWN ACCOUNTANT

For the Year Ending December 31, 1931

Herewith is presented the report of the Town Accountant for the year ending December 31, 1931. The report is made in ac,-cordance with the requirements of the State System in Accounting.

Appended to this report is a balance sheet showing the financial condition of the Town as of December 31, 1931.

WILLIAM E. PRIEST
Town Accountant

As required by Sec. 50, Chapter 41, of the General Laws, I have verified the cash balances of all officers collecting money for the Town by an actual count of the cash and by reconciliation of Bank Balances as of December 31, 1931.

WILLIAM E. PRIEST
Town Accountant

January 12, 1932

Middlesex, ss.

Then personally appeared the above named William E. Priest and made oath that the foregoing statement made by him is correct and true to the best of his knowledge and belief.

Before me,

MABEL W. STINSON
Justice of the Peace

UNPAID TAXES, DECEMBER 31, 1931

1930	$563.20	Real Estate
	6.64	Motor Vehicle
1931	120.00	Polls
	3,612.00	Personal
	204,918.27	Real Estate
	1,898.64	Motor Vehicle
	63.00	Old Age Assistance
	$211,181.75	

BORROWING CAPACITY OF THE TOWN

January 1, 1932

Valuation 1929, less abatements			$30,176,430.00
Valuation 1930, less abatements			31,489,600.00
Valuation 1931, less abatements			32,629,700.00
Motor Vehicle 1929, less abatements			1,944,100.00
Motor Vehicle 1930, less abatements			1,957,253.00
Motor Vehicle 1931, less abatements			1,746,600.00
			$99,943,683.00
Average valuation for 3 years, less abatements			$33,314,561.00
Borrowing Capacity, 3%			$999,436.00
Town Debt, Dec. 31, 1931		$1,146,000.00	
Loans outside Debt Limit:			
School Loan, Acts 1922	$78,000.00		
School Loan, Acts 1928	150,000.00		
Water Loan	32,000.00	260,000.00	
Town Debt Inside Debt Limit			886,000.00
			$113,436.00
Loans authorized but not issued			40,000.00
Borrowing Capacity, January 1, 1932			$73,436.00

RECEIPTS

General Revenue

Taxes

Current year:		
Polls	$7,100.00	
Personal	45,643.20	
Real Estate	523,465.30	
		$576,208.50
Previous years:		
Polls	$62.00	
Personal	4,471.20	
Real Estate	180,897.90	
		185,431.10
Motor Vehicle, 1930	$2,569.76	
Motor Vehicle, 1931	42,768.44	
		45,338.20
Old Age Assistance, 1931		3,558.00

RECEIPTS — Continued

From the State:			
Corporation Tax	$14,877.78		
Income Tax	90,131.67		
National Bank Tax	1,981.83		
Trust Company Tax	3,200.19		
Gasoline Tax	10,197.57		
Other Taxes	864.63		
		121,253.67	
Licenses and Permits			
Dog	$1,365.64		
Junk	40.00		
Marriage	111.00		
Milk	30.50		
Pedlars	108.00		
Pool, Billiards and Bowling	50.00		
All others	723.83		
		2,428.97	
Fines			
Court	$165.50		
Departmental	119.00		
		284.50	
All Other General Revenue			
Rent from Town Property	$490.00		
Sale of Town Property	151.00		
Tax Titles Redeemed	5,724.37		
		6,365.37	
			$940,868.31
Special Assessments			
Sewer:			
Added to Tax Bills	$4,589.05		
Unapportioned	3,194.27		
Apportioned paid in advance	447.40		
		$8,230.72	
Sidewalk:			
Added to Tax Bills	$1,959.46		
Unapportioned	4,076.53		
Apportioned paid in advance	66.10		
		6,102.09	
Street Betterments:			
Added to Tax Bills	$7,934.49		
Unapportioned	2,544.73		
Apportioned paid in advance	853.21		
		11,332.43	
			25,665.24

RECEIPTS — Continued

	Commerical Revenue	Departmental	
General Government:			
Collector	$2,329.45		
Town Clerk	157.00		
Town Hall	286.00		
		$2,772.45	
Protection of Persons and Property:			
Fire Department	$50.00		
Gypsy and Brown Tail Moth	182.73		
Sealer of Weights and Measures	113.73		
		346.46	
Health and Sanitation:			
Health:			
Contagious Diseases	$351.00		
Dental Clinic	197.75		
Sanitation:			
Sewer Construction	251.68		
Sewer Guarantee Deposits	7,021.67		
Garbage	1,149.98		
		8,972.08	
Highways:			
Outside Guarantee Deposits	$105.17		
Outside Work	611.95		
		717.12	
Charities:			
Reimbursements from Cities and Towns	$547.82		
State	3,220.10		
		3,767.92	
Schools:			
Tuition	$4,781.14		
Sale of Books and supplies	44.41		
All other	889.27		
		5,714.82	
Library:			
Fines	$211.11		
All other	9.98		
		221.09	
Unclassified:			
Miscellaneous Receipts		3.54	
			$22,515.48

RECEIPTS — Continued

Commercial Revenue: Public Service Enterprises

Water Department:			
Sale of Water—Metered rates	$53,366.00		
House commections, etc.	1,264.10		
Sale of Wood	252.00		
Water Guarantee Deposits	7,122.65		
Water Consumers' Guarantee Deposits	130.00		
Miscellaneous Receipts	262.15		
			62,396.90
	Cemeteries		
Sale of Lots and Graves:			
Lots	$3,975.00		
Graves	90.00		
		$4,065.00	
Care of Lots and Graves:			
Annual Care	$400.50		
Perpetual Care	3,075.00		
		3,475.50	
Miscellaneous:			
Foundations	$126.00		
Interments	725.00		
All other	42.00		
		893.00	
			8,433.50
	Interest		
On Deposits	$3,149.08		
On Taxes	6,904.61		
On Special Assessments	3,404.81		
On Tax Titles	94.72		
Accured Interest on Bond sold	269.90		
			13,823.12
	Municipal Indebtedness		
Anticipation of Revenue	$525,000.00		
Bonds Issued	347,000.00		
Premiums	2,311.02		
			874,311.02

RECEIPTS — Continued

Agency, Trust and Investment

Elizabeth J. Boyce Fund, Income	$17.50	
Frederick O. Brown Fund, Income	200.00	
Cemetery Fund	3,134.58	
Asa Fletcher Fund, Income	2,181.67	
Robert C. Metcalf Fund, Income	151.70	
Henry C. Nickerson Fund, Income	51.00	
Permanent Care Fund, Income	4,626.49	
Wilder L. Parkhurst Fund, Income	24.80	
Norman Prince Fund, Income	243.56	
		10,631.30

Refunds

Insurance	$78.20	
Police	4.80	
Public Welfare	28.00	
Selectmen	1.20	
Sewer Construction	5.64	
Soldiers' Relief	40.00	
Taxes	81.14	
Town Hall	.50	
Water Construction	10.00	
Water Maintenance	18.00	
		267.48
Total cash receipts		$1,958,912.35
Cash Balance, Dec. 31, 1930		184,345.73
		$2,143,258.08

Payments

AGGREGATE TOTAL OF SELECTMEN'S WARRANTS CHARGED TO FOLLOWING ACCOUNTS

Abatement of Taxes—1930	$173.00
Abatement of Taxes—1931	204.47
Abatement of Motor Vehicle Excise Tax—1930	96.44
Abatement of Motor Vehicle Excise Tax—1931	1,673.55
Accounting Department	2,196.58
American Legion Quarters	1,336.41
American Legion Quarters—1930 Bills	188.81
Assessors' Department	7,728.97
Auditing Municipal Accounts	40.00
Bank Tax refund	76.25
Board of Survey	10.50

AGGREGATE TOTAL OF SELECTMEN'S WARRANTS CHARGED TO FOLLOWING ACCOUNTS—Continued

Boyce Fund, Elizabeth J., Income	17.50
Brown Fund, Frederick O., Income	150.00
Building Department	5,615.01
Cemetery Fund	3,134.58
Cemetery Maintenance	12,709.93
Cemetery Maintenance—1930 Bills	104.22
Charles River Basin Tax	3,842.38
Claim Account	1,578.50
Clerical Assistance	2,700.00
Collector of Taxes' Department	6,898.19
Committees	502.83
Contagious Diseases	5,734.41
County Aid to Agriculture	25.00
County of Middlesex Tax	52,520.64
Division of Metropolitan Planning	98.71
Election and Registration	3,031.17
Engineering Department	14,650.22
Expenses of Town Officers and Employees Outside the Commonwealth	585.52
Fire Department	46,060.59
Fire Department—Frederick W. Fitzgerald Expenses	201.50
Grade Crossing	395.50
Gypsy and Brown Tail Moth	4,833.06
Gypsy and Brown Tail Moth—Refund	4.50
Health Department	21,023.10
Highways and Bridges—General	81,526.78
Highways and Bridges—Public Ways	16,575.00
Highways and Bridges—Sidewalks	22,811.42
Highways and Bridges—Outside Work	548.11
Allen Road and Sherwood Road	10,000.00
Arlington Street	1,500.00
Dartmouth Street	333.29
Drexel Avenue	975.83
Nelson Street	250.00
Salisbury Street	4,162.33
Seneca Road	5,559.01
Washington Street	1,625.00
Wedgemere Avenue, No. 2	1,143.65
Wedge Pond Road	2,191.86
Wendell Street	4,940.59
Yale Street, No. 1	1,786.02
Yale Street, No. 2	1,191.35
High School Building Addition	89,038.75
High School Building Alteration	1,040.53
Independence Day	799.60
Inspector of Animals' Department	300.00
Insurance	6,306.29
Interest	41,485.13
Legal Department	4,200.00
Library	10,520.22
Loans in Anticipation of Revenue	425,000.00
Manchester, Forrest C., Memorial	1,000.00
Memorial Day	794.22

AGGREGATE TOTAL OF SELECTMEN'S WARRANTS CHARGED TO FOLLOWING ACCOUNTS—Continued

Metcalf Fund, Robert C., Income	151.70
Metropolitan Parks Tax	19,488.44
Metropolitan Sewer Tax	11,947.87
Miscellaneous Guarantee Deposits	5.17
Nickerson Fund, Henry C., Income	51.00
Old Age Assistance	1,345.80
Old Age Assistance Tax—1931	3,684.00
Parkhurst Fund, Wilder L., Income	24.80
Parks and Playgrounds	14,445.86
Payment of Town Debt	84,000.00
Pensions for Police	546.00
Pensions for Town Laborers	5,005.00
Permanent Care Fund, Wildwood Cemetery	3,075.00
Permanent Care Fund, Wildwood Cemetery, Income	7.50
Planning Board	66.00
Police Department	49,015.60
Premium Account	750.00
Prince Fund, Norman, Income	138.00
Public Library Building	153,077.97
Public Parks—Charles H. Symmes Land	4.00
Public Welfare Department	23,476.60
Public Welfare Department—1930 Bills	230.21
Public Welfare, Board of—Asa Fletcher Fund Income	1,356.44
Russell Brook	4,158.27
Sale of Cemetery Lots	4,065.00
School Building—Main Street	45,662.50
School Building Lot—Main Street—Grading and Improvement	300.00
School Department	258,684.34
School Department—1930 Bills	2,456.19
Sealer of Weights and Measures' Department	1,003.75
Selectmen's Department	2,084.70
Sewer Construction	11,287.92
Sewer Guarantee Deposits	2,410.62
Sewer Maintenance	8,690.09
Shade Trees	2,044.29
Snow and Ice	21,448.41
Soldiers' Relief	2,015.75
State Tax	30,403.77
State and Military Aid	357.00
State Highway Tax	398.00
Street Beacons	1,222.09
Street Lights	18,094.52
Street Lights—1930 Bills	2,289.94
Surface Drainage	9,901.28
Symmes Park Water Tower Committee	232.00
Town Clerk's Department	1,800.00
Town Hall	6,483.00
Treasurer's Department	3,139.10
Unclassified Account	3,499.23
Veterans' Exemption	87.36
Water Construction	34,882.66

AGGREGATE TOTAL OF SELECTMEN'S WARRANTS CHARGED TO FOLLOWING ACCOUNTS—Continued

Water Guarantee Deposits	1,459.94	
Water Consumers Guarantee Deposit	83.31	
Water Maintenance	33,971.26	
Workmen's Compensation Law Expenses	2,149.17	
		$1,826,415.44
Cash Balance, Dec. 31, 1931		316,842.64
		$2,143,258.08

APPROPRIATIONS BY REVENUE

Abatement of Taxes, Overlay by Assessors, 1931	$10,197.32
Accounting Department	2,200.00
American Legion Quarters	1,350.00
Assessors' Department	7,586.00
Board of Survey	25.00
Building Department	5,659.00
Cemetery Maintenance	8,500.00
Claim Account	1,000.00
Clerical Assistance	2,700.00
Collector of Taxes' Department	6,402.00
Committees	600.00
Contagious Diseases	4,500.00
County Aid to Agriculture	50.00
Election and Registration	3,058.00
Engineering Department	15,017.00
Expenses of Town Officers and Employees Outside the Commonwealth	725.00
Fire Department	46,390.00
Fire Department—Frederick W. Fitzgerald, Expenses	201.50
Gypsy and Brown Tail Moth Account	5,000.00
Health Department	21,391.05
Highways and Bridges—General	72,775.00
Highways and Bridges—Public Ways	16,575.00
Highways and Bridges—Sidewalk	23,500.00
Highways and Bridges—Outside Work	600.00
Arlington Street	1,500.00
High Street	17,000.00
Nelson Street	250.00
Salisbury Street	4,400.00
Seneca Road	5,760.00
Washington Street	1,625.00
Wedge Pond Road	2,500.00
Wendell Street	5,300.00
Independence Day	800.00
Inspector of Animals' Department	300.00
Insurance	7,337.38
Interest	44,487.50
Legal Department	3,000.00

APPROPRIATIONS BY REVENUE—Continued

Library	$12,000.00	
Manchester, Forrest C., Memorial	1,000.00	
Memorial Day	800.00	
Old Age Assistance	2,500.00	
Parks and Playgrounds	13,681.00	
Pensions for Police	546.00	
Pensions for Town Laborers	5,005.00	
Planning Board	75.00	
Police Department	49,394.00	
Public Welfare Department	21,200.00	
Russell Brook	4,365.00	
School Department	266,142.16	
High School Building Addition	8,000.00	
School Building—Main Street	15,000.00	
Sealer of Weights and Measures' Department	1,082.50	
Selectmen's Department	2,200.00	
Sewer Construction	15,000.00	
Sewer Maintenance	9,276.00	
Shade Trees	1,675.00	
Snow and Ice	21,500.00	
Soldiers' Relief	1,575.00	
State and Military Aid	800.00	
Street Beacons	1,377.25	
Street Lights	20,500.00	
Surface Drainage	9,300.00	
Town Clerk's Department	1,800.00	
Town Hall	7,000.00	
Treasurer's Department	3,287.50	
Unclassified Account	3,425.00	
Water Construction	35,000.00	
Water Maintenance	34,000.00	
Workmen's Compensation Law Expenses	2,600.00	
Total appropriations for Town Purposes		$921,368.16
State Tax	$30,403.77	
Special State Tax—Old Age Assistance, 1931	3,668.00	
State Highway Tax	398.00	
Metropolitan Parks Tax	19,488.44	
Metropolitan Sewer Tax	11,947.87	
Charles River Basin Tax	3,842.38	
Division of Metropolitan Planning	98.71	
Auditing Municipal Accounts	40.00	
County Tax	52,520.64	122,407.81
		$1,043,775.97
Less:		
Revenue Estimated by Assessors	$157,197.57	
State Income Tax Estimated	88,489.60	
		$245,687.17
Committed to Collector of Taxes		$798,088.80

ABATEMENT OF TAXES—OVERLAYS 1930

Credit		
Balance, Dec. 31, 1930		$4,017.27
Debit		
Abatements by Assessors	$1,476.30	
Transferred to Overlay Reserve Fund	2,040.97	
	$3,517.27	
Balance, Dec. 31, 1931	500.00	
	$4,017.27	$4,017.27

ABATEMENT OF TAXES—OVERLAYS 1931

Credit		
Overlaying Assessment by Assessors for 1931		$10,197.32
Debit		
Abatements by Assessors	$4,116.50	
Balance, Dec. 31, 1931	6,080.82	
	$10,197.32	$10,197.32

ANTICIPATION OF TAXES—TEMPORARY LOANS

Credit		
Borrowed in 1931		$525,000.00
Debit		
Notes paid in 1931	$425,000.00	
Balance, Dec. 31, 1931	100,000.00	
	$525,000.00	$525,000.00

AUDITING MUNICIPAL ACCOUNTS

Credit		
Appropriation		$40.00
Debit		
Paid Commonwealth of Massachusetts	$40.00	
	$40.00	$40.00

ACCOUNTING DEPARTMENT

Credit		
Appropriation		$2,200.00
Debit		
Payments on Selectmen's warrants:		
Salary, Accountant	$1,800.00	
Clerical Assistance	300.00	
Postage and printing	77.78	
Other expenses	18.80	
	$2,196.58	
Balance, Dec. 31, 1931, transferred to Revenue Account	3.42	
	$2,200.00	$2,200.00

AMERICAN LEGION QUARTERS

Credit

Appropriation		$1,350.00

Debit

Payments on Selectmen's warrants:		
Salary, Caretakers	$900.00	
Fuel	171.56	
Light	116.97	
Repairs	20.65	
Telephone	63.68	
Other expenses	63.55	
	$1,336.41	
Transferred to Accounts Payable to cover bills contracted in 1931, but not paid	11.55	
Balance, Dec. 31, 1931, transferred to Revenue Account	2.04	
	$1,350.00	$1,350.00

AMERICAN LEGION QUARTERS—ACCOUNTS PAYABLE (1930 Bills)

Credit

Balance, Dec. 31, 1930		$188.81

Debit

Payments on Selectmen's warrants:		
Salary, Caretakers	$75.00	
Fuel	20.71	
Repairs	51.05	
Other expenses	42.05	
	$188.81	$188.81

ASSESSORS' DEPARTMENT

Credit

Appropriation		$7,586.00
Transferred from Reserve Fund, by vote of Finance Committee		150.00

Debit

Payments on Selectmen's warrants:		
Salaries:		
Assessors	$2,800.00	
Assistant Assessor	500.00	
Clerk	1,650.00	
Assistant Clerk	936.00	$5,886.00

ASSESSORS' DEPARTMENT—Continued

Printing and advertising	1,070.10	
Stationery and postage	71.48	
Telephone	55.38	
Auto hire	65.00	
Adding Machine	265.00	
Other expenses	316.01	
	$7,728.97	
Balance, Dec. 31, 1931, transferred to Revenue Account	7.03	
	$7,736.00	$7,736.00

BOARD OF SURVEY

Credit

Appropriation		$25.00

Debit

Payments on Selectmen's warrants:		
Advertising	$10.50	
Balance, Dec. 31, 1931, transferred to Revenue Account	14.50	
	$25.00	$25.00

BUILDING DEPARTMENT

Credit

Appropriation		$5,659.00

Debit

Payments on Selectmen's warrant:

Inspector of Buildings

Salaries:			
Building Commissioner	$750.00		
Inspector of Plumbing and Gas	750.00		
Clerk	500.00		
Substitute Clerk	16.00	$2,016.00	
Stationery, postage, printing	$745.65		
Rent	300.00		
Board of Appeal expenses	33.16		
Other expenses	234.20		
		1,313.01	
			$3,329.01

BUILDING DEPARTMENT—Continued

Inspector of Wires			
Salary, Inspector of Wires	$2,000.00		
Auto expenses	250.00		
Postage, stationery, printing	36.00		
		2,286.00	
		$5,615.01	
Balance, Dec. 31, 1931, transferred to Revenue Account		43.99	
		$5,659.00	$5,659.00

CEMETERY MAINTENANCE

Credit		
Appropriation		$8,500.00
Permanent Care Fund, Wildwood Cemetery, Income 1930		4,234.12
Debit		
Payments on Selectmen's warrants:		
Salary, Superintendent and Clerk	$750.00	
Labor	9,101.08	
Equipment and maintenance	833.34	
Nursery supplies	935.79	
Pipe, lumber, cement	179.34	
Tarvia	318.34	
Telephones	131.04	
Other expenses	461.00	
	$12,709.93	
Balance, Dec. 31, 1931, transferred to Revenue Account	24.19	
	$12,734.12	$12,734.12

CEMETERY MAINTENANCE—ACCOUNTS PAYABLE (1930 Bills)

Credit		
Balance, Dec. 31, 1930		$104.22
Debit		
Payments on Selectmen's warrants:		
Plans	$104.22	

CEMETERY—SALE OF LOTS

Credit		
Sale of Lots in Wildwood Cemetery for year 1931		$4,065.00
Debit		
Transferred to Cemetery Fund	$4,065.00	

CHARLES RIVER BASIN TAX

Credit		
Appropriation		$3,842.38
Debit		
Paid Commonwealth of Massachusetts:		
Interest	$848.34	
Maintenance	2,915.76	
Serial Bonds	78.28	
	$3,842.38	$3,842.38

CLAIM ACCOUNT

Credit		
Appropriation		$1,000.00
Transferred from Reserve Fund, by vote of Finance Committee		700.00
Debit		
Payments on Selectmen's warrants:		
Settlements	$1,564.50	
Other expenses	14.00	
	$1,578.50	
Balance, Dec. 31, 1931, transferred to Revenue Account	121.50	
	$1,700.00	$1,700.00

CLERICAL ASSISTANCE

Credit		
Appropriation		$2,700.00
Debit		
Payments on Selectmen's warrants:		
Salaries:		
General Clerk	$1,150.00	
Clerical Assistant	1,500.00	
Substitute Clerical Assistant	50.00	
	$2,700.00	$2,700.00

COLLECTOR OF TAXES' DEPARTMENT

Credit		
Appropriation		$6,402.00
Transferred from Reserve Fund, by vote of Finance Committee		500.00

COLLECTOR OF TAXES' DEPARTMENT—Continued

Debit

Payments on Selectmen's warrants:			
Salaries:			
Collector of Taxes	$2,500.00		
Clerk	1,087.25		
Assistant Clerk	736.75		
		$4,324.00	
Printing and advertising		932.86	
Stationery and postage		567.74	
Telephone		77.04	
Bonds		547.00	
Typewriter		152.10	
Other expenses		297.45	
		$6,898.19	
Balance, Dec. 31, 1931, transferred to Revenue Account		3.81	
		$6,902.00	$6,902.00

COMMITTEES

Credit

Appropriation			$600.00

Debit

Payments on Selectmen's warrants:			
Finance Committee expenses		$458.51	
General Committees		44.32	
		$502.83	
Balance, Dec. 31, 1931, transferred to Revenue Account		97.17	
		$600.00	$600.00

WATER SUPPLY COMMITTEE

Credit

Balance, Dec. 31, 1930			$1,000.00

Debit

Balance, Dec. 31, 1931		$1,000.00	

SYMMES PARK WATER TOWER COMMITTEE

Credit

Balance, Dec. 31, 1930			$414.00

Debit

Payments on Selectmen's warrants:			
Engineering services		$154.00	
Printing		78.00	
		$232.00	
Balance, Dec. 31, 1931		182.00	
		$414.00	$414.00

WATERWAYS IMPROVEMENT COMMITTEE

Credit		
Balance, Dec. 31, 1930		$788.24
Debit		
Balance, Dec. 31, 1931	$788.24	

CONTAGIOUS DISEASES

Credit		
Appropriation		$4,500.00
Overdraft, Dec. 31, 1931, authorized by Board of Selectmen		1,234.41
Debit		
Payments on Selectmen's warrants:		
Tuberculosis	$498.25	
Medical Aid and Hospital Care	5,225.40	
Other expenses	10.76	
	$5,734.41	$5,734.41

COUNTY AID TO AGRICULTURE

Credit		
Appropriation		$50.00
Debit		
Payments on Selectmen's warrants:		
Middlesex County Extension Service	$25.00	
Balance, Dec. 31, 1931, transferred to Revenue Account	25.00	
	$50.00	$50.00

COUNTY OF MIDDLESEX TAX

Credit		
Appropriation		$52,520.64
Debit		
Paid Treasurer Middlesex County	$52,520.64	
	$52,520.64	$52,520.64

DIVISION OF METROPOLITAN PLANNING

Credit		
Appropriation		$98.71
Debit		
Paid Commonwealth of Massachusetts	$98.71	
	$98.71	$98.71

ELECTION AND REGISTRATION

Credit			
Appropriation			$3,058.00
Debit			
Payments on Selectmen's warrants:			
Salaries, Registrars of Voters		$500.00	
Election Officers		1,054.00	
Meals		131.50	
Printing and advertising		980.90	
Stationery and postage		134.60	
Other expenses		230.17	
		$3,031.17	
Balance, Dec. 31, 1931, transferred to Revenue Account		26.83	
		$3,058.00	$3,058.00

ENGINEERING DEPARTMENT

Credit			
Appropriation			$15,017.00
Debit			
Payments on Selectmen's warrants:			
Salaries:			
Town Engineer	$4,000.00		
Assistants	9,018.20	$13,018.20	
Auto maintenance		183.58	
Supplies		1,310.79	
Telephone		102.95	
Other expenses		34.70	
		$14,650.22	
Departmental Transfers: Auto Maintenance		152.00	
		$14,802.22	
Balance, Dec. 31, 1931, transferred to Revenue Account		214.78	
		$15,017.00	$15,017.00

EXPENSES OF TOWN OFFICERS AND EMPLOYEES OUTSIDE THE COMMONWEALTH

Credit		
Appropriation		$725.00
Debit		
Payments on Selectmen's warrants:		
School Committee	$175.87	
Board of Selectmen	409.65	
	$585.52	
Balance, Dec. 31, 1931, transferred to Revenue Account	139.48	
	$725.00	$725.00

FIRE DEPARTMENT

Credit

Appropriation			$46,390.00

Debit

Payments on Selectmen's warrants:			
Salaries:			
Chief	$3,000.00		
Permanent Men	33,605.00		
Call Men	3,980.00	$40,585.00	
Equipment and maintenance		1,914.70	
Fire Alarm		1,708.99	
Fuel and Light		593.33	
Building Maintenance		871.14	
Telephones		191.68	
Other expenses		195.75	
		$46,060.59	
Departmental Transfers: Building Maintenance		11.94	
		$46,072.53	
Balance, Dec. 31, 1931, transferred to Revenue Account		317.47	
		$46,390.00	$46,390.00

FIRE DEPARTMENT—Frederick W. Fitzgerald Expenses

Credit

Appropriation			$201.50

Debit

Payments on Selectmen's warrants:			
Frederick W. Fitzgerald, expenses on account of accident		$201.50	

GRADE CROSSING

Credit

Balance, Dec. 31, 1930			$14,056.40

Debit

Payments on Selectmen's warrants:			
Holmes and Worthen, legal services		$375.00	
Other expenses		20.50	
		$395.50	
Balance, Dec. 31, 1931		13,660.90	
		$14,056.40	$14,056.40

GYPSY AND BROWN TAIL MOTH ACCOUNT

Credit

Appropriation		$5,000.00

Debit

Payments on Selectmen's warrants:		
Salary, Tree Warden	$275.00	
Labor	3,976.92	
Equipment and maintenance	412.41	
Insecticides	168.73	
	$4,833.06	
Departmental Transfers: Equipment and Maintenance	166.94	
	$5,000.00	$5,000.00

HEALTH DEPARTMENT

Credit

Appropriation		$21,391.05

Debit

Payments on Selectmen's warrants:

General Administration

Salaries:			
Health Officer and Inspector of Milk	$1,600.00		
Clerk	850.00		
Substitute Clerk	25.00		
		$2,475.00	
Janitor service		60.00	
Auto and maintenance		349.90	
Other expenses		677.50	
			$3,562.40

Bacteriologist

Milk Analysis	$217.00	
Other expenses	21.00	
		238.00

Garbage Collection

Labor	$7,891.89	
Equipment and maintenance	547.74	
		8,439.63

Public Dump

Labor	$2,931.63	
Equipment and maintenance	290.83	
		3,222.46

Dental Clinic

Salaries:			
Dentist	$1,650.00		
Dental Assistant	100.00		
		$1,750.00	
Other expenses		501.96	
			2,251.96

HEALTH DEPARTMENT—Continued

Health Center

Salary, Health Nurse	$1,800.00		
Rent	595.00		
Other expenses	546.90		
		2,941.90	
Salary, Inspector of Stables		200.00	
Salary, Sanitary Inspector		75.00	
Vital Statistics, fees		91.75	
		$21,023.10	
Departmental Transfers:			
Garbage Collection, auto maintenance		307.28	
		$21,330.38	
Balance, Dec. 31, 1931, transferred to Revenue Account		60.67	
		$21,391.05	$21,391.05

HIGHWAYS AND BRIDGES—GENERAL

Credit

Appropriation		$72,775.00
Transferred from Excess and Deficiency, by vote of Town		5,500.00
Transferred from Reserve Fund, by vote of Finance Committee		2,100.00
Departmental Transfers		1,841.65

Debit

Payments on Selectmen's warrants:	
Auto maintenance	$315.99
Boundary stones	35.55
Bridge repairs	272.87
Cart repairs	492.27
Catch basin cleaning	3,864.79
Drain cleaning and repairs	1,229.55
Equipment	967.20
Guard rails and repairs	361.60
Harness and repairs	38.40
Machinery and tool repairs	1,218.67
Miscellaneous Highway work	1,709.18
Office supplies and telephone	192.32
Printing	6.28
Roller supplies and repairs	2,315.77
Salary of Superintendent	3,500.00
Shoeing horses	199.98
Sidewalk repairs	3,037.95
Signs and repairs	597.52
Stable maintenance	6,583.14
Street cleaning	10,127.43
Street patching	10,348.86
Stock	232.84

HIGHWAYS AND BRIDGES—GENERAL—Continued

Sundries		2,383.32	
Surface treatment		10,453.70	
Tools (new)		1,120.65	
Truck operation and maintenance		4,255.83	
Vacations (Permanent Men)		2,830.13	
Work for other departments		6,207.02	
Forest Circle drain		3,227.34	
Highland Avenue		864.98	
High Street		1,066.87	
Employment Relief Account		486.08	
		$80,544.08	
Stock used for other Highway Accounts		982.70	
		$81,526.78	
Balance, Dec. 31, 1931, transferred to Revenue Account		689.87	
		$82,216.65	$82,216.65

HIGHWAYS AND BRIDGES—Public Ways

Credit			
Appropriation			$16,575.00
Debit			
Payments on Selectmen's warrants:			
Labor		$9,443.45	
Stone, gravel, binder, curbing		6,375.34	
Truck hire		686.08	
Other expenses		70.13	
		$16,575.00	$16,575.00

HIGHWAYS AND BRIDGES—Sidewalks

Credit			
Appropriation			$23,500.00
Debit			
Payments on Selectmen's warrants:			
Labor		$17,003.01	
Edgestones		2,032.08	
Lumber and cement		1,547.05	
Stone, gravel, binder		1,753.74	
Other expenses		475.54	
		$22,811.42	
Departmental Transfer: Cement	$614.30		
Other expenses	74.28	688.58	
		$23,500.00	$23,500.00

HIGHWAY AND BRIDGES—Outside Work

Credit

Appropriation		$600.00

Debit

Payments on Selectmen's warrants:		
Labor	$372.23	
Materials	175.88	
	$548.11	
Departmental Transfer: Materials	51.89	
	$600.00	$600.00

ALLEN ROAD AND SHERWOOD ROAD

Credit

Transferred from Excess and Deficiency Account by vote of Town		$10,000.00

Debit

Payments on Selectmen's warrants:		
Labor	$7,395.68	
Materials	1,280.51	
Truck hire	1,123.00	
Other expenses	200.81	
	$10,000.00	$10,000.00

ARLINGTON STREET

Credit

Appropriation		$1,500.00

Debit

Payments on Selectmen's warrants:		
Labor	$1,152.07	
Materials	191.35	
Other expenses	156.58	
	$1,500.00	$1,500.00

DARTMOUTH STREET

Credit

Balance, Dec. 31, 1930		$333.29

Debit

Payments on Selectmen's warrants:		
Labor	$310.29	
Materials	23.00	
	$333.29	$333.29

DREXEL AVENUE

Credit

Balance, Dec. 31, 1930		$975.83

Debit

Payments on Selectmen's warrants:		
Labor	$838.98	
Materials	125.00	
Other expenses	11.85	
	$975.83	$975.83

HIGH STREET

Credit

Appropriation		$17,000.00

Debit

Transferred to Excess and Deficiency Account by vote of Town	$17,000.00	

NELSON STREET

Credit

Appropriation		$250.00

Debit

Payments on Selectmen's warrants:		
Labor	$197.62	
Land Damages	45.00	
Other expenses	7.38	
	$250.00	$250.00

SALISBURY STREET

Credit

Appropriation		$4,400.00

Debit

Payments on Selectmen's warrants:		
Labor	$3,377.07	
Materials	345.40	
Truck hire	224.94	
Other expenses	214.92	
	$4,162.33	
Departmental Transfers: Materials	237.67	
	$4,400.00	$4,400.00

SENECA ROAD

Credit

Appropriation		$5,760.00

Debit

Payments on Selectmen's warrants:		
Labor	$3,983.42	
Materials	1,069.80	
Truck hire	474.00	
Other expenses	31.79	
	$5,559.01	
Departmental transfers: Materials	200.99	
	$5,760.00	$5,760.00

WASHINGTON STREET

Credit

Appropriation		$1,625.00

Debit

Payments on Selectmen's warrants:		
Labor	$1,211.93	
Materials	406.64	
Other expenses	6.43	
	$1,625.00	$1,625.00

WEDGEMERE AVENUE (NO. 2)

Credit

Balance, Dec. 31, 1930		$1,143.65

Debit

Payments on Selectmen's warrants:		
Labor	$897.82	
Materials	245.83	
	$1,143.65	$1,143.65

WEDGE POND ROAD

Credit

Appropriation		$2,500.00

WEDGE POND ROAD—Continued

Debit

Payments on Selectmen's warrants:		
Labor	$1,491.97	
Materials	205.19	
Land damages	386.81	
Other expenses	107.89	
	$2,191.86	
Departmental transfers: Materials	20.15	
	$2,212.01	
Balance, Dec. 31, 1931, transferred to Revenue Account	287.99	
	$2,500.00	$2,500.00

WENDELL STREET

Credit

Appropriation		$5,300.00

Debit

Payments on Selectmen's warrants:		
Labor	$3,762.59	
Materials	690.52	
Trucking	453.00	
Other expenses	34.48	
	$4,940.59	
Departmental transfers: Materials	359.41	
	$5,300.00	$5,300.00

YALE STREET (NO. 1)

Credit

Balance, Dec. 31, 1930		$1,786.02

Debit

Payments on Selectmen's warrants:		
Labor	$1,622.33	
Materials	79.69	
Other expenses	84.00	
	$1,786.02	$1,786.02

YALE STREET (NO. 2)

Credit

Balance, Dec. 31, 1930		$1,191.35

Debit

Payments on Selectmen's warrants:		
Labor	$1,067.00	
Materials	124.35	
	$1,191.35	$1,191.35

INDEPENDENCE DAY

Credit

Appropriation		$800.00

Debit

Payments on Selectmen's warrants:		
Band	$330.00	
Fireworks	300.00	
Other expenses	169.60	
	$799.60	
Balance, Dec. 31, 1931, transferred to Revenue Account	.40	
	$800.00	$800.00

INSPECTOR OF ANIMALS' DEPARTMENT

Credit

Appropriation		$300.00

Debit

Payments on Selectmen's warrants:		
Salary, Inspector of Animals	$300.00	

INSURANCE

Credit

Appropriation		$7,337.38

Debit

Payments on Selectmen's warrants:		
Premiums	$6,306.29	
Transferred to Accounts Payable to cover bills contracted in 1931, but not paid	400.00	
Balance, Dec. 31, 1931, transferred to Revenue Account	631.09	
	$7,337.38	$7,337.38

INSURANCE RESERVE

Credit

Balance, Dec. 31, 1930		$4,576.29

Debit

Transferred to Excess and Deficiency Account by vote of Town	$4,576.29	

INTEREST

Credit

Appropriation		$44,487.50
Accrued Interest Received—Sale of Bonds		269.90

Debit

On Temporary Loans	$5,997.63	
On Town Debt:		
Fire and Police Building	100.00	
High School	105.00	
Highland District School Building	4,080.00	
Noonan School Building Addition	1,360.00	
Park Loan	1,320.00	
Public Library Building	6,600.00	
Public Parks	1,083.75	
Sewer Loan	2,460.00	
Sewer and Surface Drainage	1,678.75	
School Loan, Acts of 1922	3,655.00	
School Building Loan	10,200.00	
Water Loan	1,445.00	
Wyman School Building Addition	1,400.00	
	$41,485.13	
Balance, Dec. 31, 1931, transferred to Revenue Account	3,272.27	
	$44,757.40	$44,757.40

LEGAL DEPARTMENT

Credit

Appropriation		$3,000.00
Transferred from Reserve Fund, by vote of Finance Committee		1,200.00

Debit

Payments on Selectmen's warrants:		
Salary, Town Counsel	$1,500.00	
Extra Services, Town Counsel	2,178.51	
Land appraisal expenses	150.00	
Special Attorneys	270.00	
Other expenses	101.49	
	$4,200.00	$4,200.00

FORREST C. MANCHESTER MEMORIAL

Credit		
Appropriation		$1,000.00
Debit		
Payments on Selectmen's warrants:		
Memorial	$825.00	
Shrubs	175.00	
	$1,000.00	$1,000.00

MEMORIAL DAY

Credit		
Appropriation		$800.00
Debit		
Payments on Selectmen's warrants:		
Band	$225.00	
Collation	187.95	
Wreaths	218.00	
Other expenses	163.27	
	$794.22	
Balance, Dec. 31, 1931, transferred to Revenue Account	5.78	
	$800.00	$800.00

METROPOLITAN PARKS TAX

Credit		
Appropriation		$19,488.44
Debit		
Paid Commonwealth of Massachusetts:		
Cost of Maintenance	$11,813.07	
Serial Bonds	2,570.03	
Sinking Fund	558.60	
Interest	3,813.29	
Nantasket Beach	691.09	
Wellington Bridge Maintenance	42.36	
	$19,488.44	$19,488.44

METROPOLITAN SEWER TAX

Credit		
Appropriation		$11,947.87
Debit		
Cost of Maintenance	$7,029.23	
Serial Bonds	2,784.25	
Sinking Fund	393.02	
Interest	1,741.37	
	$11,947.87	$11,947.87

NET FUNDED OR FIXED DEBT

Credit		
Balance, Dec. 31, 1930		$883,000.00
Bonds issued in 1931		347,000.00
Debit		
Reduction in Indebtedness in 1931	$84,000.00	
Balance, Dec. 31, 1931	1,146,000.00	
	$1,230,000.00	$1,230,000.00

OLD AGE ASSISTANCE

Credit		
Appropriation		$2,500.00
Debit		
Payments on Selectmen's warrants:		
Assistance	$1,334.00	
Other expenses	11.80	
	$1,345.80	
Balance, Dec. 31, 1931, transferred to Revenue Account	1,154.20	
	$2,500.00	$2,500.00

OVERLAY RESERVE FUND

Credit		
Balance, Dec. 31, 1930		$4,436.14
Transferred from Overlay 1930		2,040.97
Transferred from Reserve Fund		97.64
Debit		
Transferred to Reserve Fund by vote of Town	$4,436.14	
Balance, Dec. 31, 1931	2,138.61	
	$6,574.75	$6,574.75

PARKS AND PLAYGROUNDS

Credit	
Appropriation	$13,681.00
Transferred from Reserve Fund, by vote of Finance Committee	825.00

PARKS AND PLAYGROUNDS—Continued

Debit

Payments on Selectmen's warrants:		
Labor	$9,200.21	
Tools and hardware	430.81	
Plants and bulbs	851.38	
Flags and maintenance	173.00	
Equipment and maintenance	925.41	
Auto maintenance	119.06	
Tennis and skating	886.71	
Playground Instructors	376.00	
Playground supplies	484.75	
Christmas Tree	71.03	
Lighting War Memorial	127.50	
Auto truck	800.00	
	$14,445.86	
Departmental Transfers: Auto maintenance	60.14	
	$14,506.00	$14,506.00

PAYMENT OF TOWN DEBT IN 1931

Credit

Transferred from Excess and Deficiency Account by vote of Town		$81,034.00
Transferred from Premium Account		2,966.00

Debit

Fire and Police Building Bonds	$5,000.00	
High School Bonds	3,000.00	
Highland District School Building Bonds	8,000.00	
Noonan School Building Addition Bonds	4,000.00	
Park Loan Bonds	3,000.00	
Public Library Building Bonds	13,000.00	
Public Parks Bonds	3,000.00	
School Loan—Acts of 1922	8,000.00	
School Building Loan	20,000.00	
Sewer Bonds	3,000.00	
Sewer and Surface Drainage Bonds	5,000.00	
Water Bonds	4,000.00	
Wyman School Building Addition Bonds	5,000.00	
	$84,000.00	$84,000.00

PENSIONS FOR POLICE

Credit

Appropriation		$546.00

Debit

Payments on Selectmen's warrants:		
Pension	$546.00	

PENSIONS FOR TOWN LABORERS

Credit

Appropriation			$5,005.00

Debit

Payments on Selectmen's warrants:			
Pensions		$5,005.00	

PLANNING BOARD

Credit

Appropriation			$75.00

Debit

Payments on Selectmen's warrants:			
Printing and advertising		$36.00	
Other expenses		30.00	
		$66.00	
Balance, Dec. 31, 1931, transferred to Revenue Account		9.00	
		$75.00	$75.00

POLICE DEPARTMENT

Credit

Appropriation			$49,394.00
Refund			3.88

Debit

Payments on Selectmen's warrants:			
Salaries:			
Chief of Police	$3,000.00		
Lieutenant	2,600.00		
Sergeants	7,200.00		
Patrolmen	32,567.00		
Special Police	5.00		
		$45,372.00	
Auto maintenance		811.69	
Building maintenance		336.00	
Equipment and maintenance		245.20	
Fuel and light		597.55	
Telephones		1,099.55	
Dog Officer and expenses		154.45	
Other expenses		399.16	
		$49,015.60	
Balance, Dec. 31, 1931, transferred to Revenue Account		382.28	
		$49,397.88	$49,397.88

PREMIUM ACCOUNT

Credit

Balance, Dec. 31, 1930		$2,966.00
Premium on School Building Bonds		2,311.02

Debit

Payments on Selectmen's warrants:		
Preparation and certification of School Building Bonds	$750.00	
Transferred to Payment of Town Debt	2,966.00	
Balance, Dec. 31, 1931	1,561.02	
	$5,277.02	$5,277.02

PUBLIC LIBRARY

Credit

Appropriation			$12,000.00

Debit

Payments on Selectmen's warrants:			
Salaries:			
Librarian and assistants	$5,166.63		
Janitor	250.00		
		$5,416.63	
Books and periodicals		2,308.93	
Binding		1,221.43	
Lighting		508.32	
Printing and supplies		169.29	
Typewriters		245.00	
Moving expenses		334.88	
Other expenses		650.74	
		$10,855.22	
Transferred to Accounts Payable to cover bills contracted in 1931, but not paid		1,120.66	
Balance, Dec. 31, 1931, transferred to Revenue Account		24.12	
		$12,000.00	$12,000.00

PUBLIC LIBRARY PLAN COMMITTEE

Credit

Balance, Dec. 31, 1930		$300.00

Debit

Balance, Dec. 31, 1931	$300.00	

PUBLIC LIBRARY BUILDING

Credit

Balance, Dec. 31, 1930		$159,239.11

Debit

Payments on Selectmen's warrants:		
Alfred Abboud & Co., Inc., consulting engineers	$511.25	
Frederic C. Alexander, building contract	99,926.92	
Allen Shade Holder Co., Inc., shades	270.67	
American Fire Equipment Co., Inc., fire extinguishers	56.00	
Art Metal Construction Co., book stacks	6,000.00	
Francis H. Bacon Co., furniture	5,575.35	
Bigelow, Kennard & Co., lighting fixtures	1,657.70	
W. B. Badger & Co., furniture	2,951.40	
O. P. Blomquist Co., trestle and painting	37.00	
Robert Coit and Kilham, Hopkins & Greeley, architects	4,075.82	
Better Built Floors, Inc., floors	567.00	
Chamberlin Metal Weather Strip Co., weather strips	6.50	
Andrew Dutton Co., ropes	18.00	
J. P. Eustis Mfg. Co., mirrors	55.98	
Lewis G. Flagg & Co., leaded glass protection	45.00	
Kenneth G. Flanders, Inc., bond premium	486.15	
L. M. Glover Co., Inc., treating floors	235.00	
George T. Johnson Co., fixtures	20.75	
Frederick N. Kerr & Son, mats	44.11	
F. W. Kulkmann, tablet	80.00	
T. Quigley, Jr., walks	260.00	
Rinaldi Tile Co., Inc., mosaic panels	170.00	
George E. Soar Co., heating	15,720.90	
State Chemical Co., fixtures	5.00	
Stedman Rubber Flooring Co., floors	3,917.00	
W. C. Vaughan & Co., hardware	1,608.95	
James Wilkinson & Co., electric work	8,431.77	
T. P. Wilson, printing	8.75	
	$152,742.97	
Balance, Dec. 31, 1931	6,496.14	
	$159,239.11	$159,239.11

PUBLIC PARKS—Main and Lake Streets

Credit

Balance, Dec. 31, 1930		$63.00
Transferred from Reserve Fund by vote of Finance Committee		672.40

Debit

Balance, Dec. 31, 1931	$735.40	
	$735.40	$735.40

PUBLIC PARKS—Charles H. Symmes Land

Credit		
Transferred from Excess and Deficiency Account by vote of Town		$10.00
Debit		
Payments on Selectmen's warrants:		
Recording deed	$4.00	
Balance, Dec. 31, 1931	6.00	
	$10.00	$10.00

BOARD OF PUBLIC WELFARE—Asa Fletcher Fund Income

Credit		
Balance, Dec. 31, 1930		$2,295.72
Transferred from Asa Fletcher Fund Income Account		2,181.67
Debit		
Payments on Selectmen's warrants:		
Cash allowances	$1,163.50	
Medical aid	129.70	
Other expenses	63.24	
	$1,356.44	
Balance, Dec. 31, 1931	3,120.95	
	$4,477.39	$4,477.39

PUBLIC WELFARE DEPARTMENT

Credit		
Appropriation		$21,200.00
Transferred from Reserve Fund, by vote of Finance Committee		2,451.60
Refunds		25.00
Debit		
Payments on Selectmen's warrants:		
Salary, Secretary	$1,629.17	
Office expenses	385.24	
Fuel	1,278.00	
Groceries and provisions	4,553.51	
Medical aid	1,582.94	
Shoes and clothing	147.00	
Relief by other Cities and Towns	2,163.98	
Relief by State Departments	1,483.33	
Cash aid and rents	10,170.74	
Other expenses	82.69	
	$23,476.60	
Balance, Dec. 31, 1931, transferred to Revenue Account	200.00	
	$23,676.60	$23,676.60

PUBLIC WELFARE DEPARTMENT—Accounts Payable (1930 Bills)

Credit

Balance, Dec. 31, 1930		$250.00

Debit

Payments on Selectmen's warrants:		
Groceries and provisions	$160.11	
Fuel	48.00	
Medical aid	10.85	
Other expenses	11.25	
	$230.21	
Balance, Dec. 31, 1931, transferred to Excess and Deficiency Account	19.79	
	$250.00	$250.00

RESERVE FUND

Credit

Transferred from Excess and Deficiency Account, by vote of Town		$5,563.86
Transferred from Overlay Reserve Fund, by vote of Town		4,436.14

Debit

Transfers authorized by vote of Finance Committee:		
Assessors' Department	$150.00	
Claim Account	700.00	
Collector of Taxes' Department	500.00	
Highways and Bridges—General	2,100.00	
Legal Department	1,200.00	
Old Age Assistance Tax	16.00	
Parks and Playgrounds	825.00	
Public Parks—Main and Lake Sts.	672.40	
Public Welfare Department	2,451.60	
Shade Trees	400.00	
Soldiers' Relief	725.00	
Unclassified Account	75.00	
Veterans' Exemption	87.36	
	$9,902.36	
Balance, Dec. 31, 1931, transferred to Overlay Reserve Fund	97.64	
	$10,000.00	$10,000.00

RUSSELL BROOK

Credit

Appropriation	$4,365.00

RUSSELL BROOK—Continued

Debit

Payments on Selectmen's warrants:			
Labor		$2,440.28	
Materials		1,337.92	
Other expenses		380.07	
		$4,158.27	
Balance, Dec. 31, 1931		206.73	
		$4,365.00	$4,365.00

SCHOOL DEPARTMENT

Credit

Appropriation			$266,142.16

Debit

Payments on Selectmen's warrants:			
Salaries:			
Superintendent	$7,000.00		
Clerk	1,404.00		
Teachers	193,742.01		
Janitors	15,789.98		
		$217,935.99	
Books		4,893.40	
Fuel and light		8,090.01	
Furniture and fixtures		2,740.17	
Printing and postage		311.64	
Repairs		2,968.33	
School census		250.00	
Supplies		8,834.99	
Supplies—Janitors		630.51	
Telephones		683.15	
Transportation		4,547.26	
Tuition		1,617.67	
Other expenses		5,181.22	
		$258,684.34	
Transferred to Accounts Payable to cover bills contracted in 1931, but not paid		7,457.82	
		$266,142.16	$266,142.16

SCHOOL DEPARTMENT—Accounts Payable (1930 Bills)

Credit

Balance, Dec. 31, 1930	$3,083.44

SCHOOL DEPARTMENT—Accounts Payable (1930 Bills) — Continued

Debit

Payments on Selectmen's warrants:		
Salaries, Teachers	$102.50	
Books	434.31	
Fuel and light	92.19	
Furniture and fixtures	499.63	
Repairs	13.08	
Supplies	228.55	
Telephones	57.55	
Transportation	403.96	
Tuition	92.32	
Other expenses	532.10	
	$2,456.19	
Balance, Dec. 31, 1931, transferred to Excess and Deficiency Account	627.25	
	$3,083.44	$3,083.44

HIGH SCHOOL BUILDING ADDITION

Credit

Appropriation			$8,000.00
Bond Issue			197,000.00
Loan authorized			40,000.00

Debit

Payments on Selectmen's warrants:		
School Building—Main St.—Land:		
Commonwealth of Massachusetts	$7,500.00	
First Congregational Church in Winchester	15,000.00	
Eugenia Parker	1,594.69	
Mildred B. Roberts	5,271.60	
Charles A. Gleason, appraiser	200.00	
F. H. Higgins, photos	24.00	
Thomas Leighton, Register, recording fees	26.21	
Adelaide W. Lister, examining titles	70.00	
Addison R. Pike, legal services	800.00	
Spaulding-Moss Co., prints	1.21	
Town of Winchester, Mass. taxes	377.23	
		$30,864.94
High School Building Addition—Land:		
George W. Blanchard	$13,500.00	
Sarah A. Kendall	1,200.00	
Jonas A. Laraway	14,068.44	
Henry G. Ray	7,600.00	
Charles A. Gleason, appraiser	400.00	
F. H. Higgins, photos	63.00	
Addison R. Pike, legal services	450.00	
Thomas Leighton, Register, recording fees	17.15	

HIGH SCHOOL BUILDING ADDITION—Continued

Mass. Multigraphing Co., letters	7.00		
Spaulding-Moss Co., prints	3.22		
Town of Winchester, Mass., taxes	516.27		
Hattie M. White, examining title	50.00		
		37,875.08	
Ralph Harrington Doane, architect		4,539.41	
T. J. Duff & Co., heating		255.00	
Macfarlane & Abbott, Inc., electric work		754.65	
Massachusetts Multigraphing Co., copying		2.25	
Pierce & Cox, plumbing		952.00	
Irving P. Rocheford, building contract		13,759.80	
Richard W. St. Clair, photo		5.00	
Grace P. Stone, typing		4.50	
T. P. Wilson, printing and advertising		26.12	
		$89,038.75	
Balance, Dec. 31, 1931		155,961.25	
		$245,000.00	$245,000.00

HIGH SCHOOL BUILDING ALTERATIONS

Credit			
Transferred from Excess and Deficiency Account, by vote of Town			$40,000.00
Debit			
Payments on Selectmen's warrants:			
Ralph Harrington Doane, architect		$1,040.53	
Balance, Dec. 31, 1931		38,959.47	
		$40,000.00	$40,000.00

SCHOOL BUILDING—Main Street

Credit			
Appropriation			$15,000.00
Bond Issue			150,000.00
Debit			
Payments on Selectmen's warrants:			
Coggins and Detora, removing rubbish		$81.13	
Delaney Construction Co., Inc., building contract		37,302.43	
The Gow Co., Inc., borings		165.80	
Massachusetts Multigraphing Co., copying		9.25	
Grace P. Stone, typing		4.50	
R. Clipston Sturgis, architect		8,073.28	
T. P. Wilson, printing and advertising		26.11	
		$45,662.50	
Balance, Dec. 31, 1931		119,337.50	
		$165,000.00	$165,000.00

SCHOOL BUILDING LOT—Main Street—Grading and Improvement

Credit			
Transferred from Excess and Deficiency Account			$1,500.00
Debit			
Payments on Selectmen's warrants:			
Coggins and Detora, grading		$150.00	
Ralph S. Vinal, landscaping		150.00	
		$300.00	
Balance, Dec. 31, 1931		1,200.00	
		$1,500.00	$1,500.00

SEALER OF WEIGHTS AND MEASURES' DEPARTMENT

Credit			
Appropriation			$1,082.50
Debit			
Payments on Selectmen's warrants:			
Salaries:			
Sealer	$650.00		
Clerk	50.00		
		$700.00	
Auto and maintenance		239.75	
Equipment and maintenance		53.00	
Other expenses		11.00	
		$1,003.75	
Departmental Transfers:			
Auto maintemance		78.75	
		$1,082.50	$1,082.50

SELECTMEN'S DEPARTMENT

Credit		
Appropriation		$2,200.00
Debit		
Payments on Selectmen's warrants:		
Salary, Clerk	$1,750.00	
Printing and advertising	80.75	
Stationery and postage	32.34	
Cabinet and guides	66.31	
Telephone	48.45	
Other expenses	106.85	
	$2,084.70	
Balance, Dec. 31, 1931, transferred to Revenue Account	115.30	
	$2,200.00	$2,200.00

SEWER ASSESSMENTS

Credit			
Balance, Dec. 31, 1930			$30,472.14
Committed in 1931			7,199.20
Debit			
Assessments paid in 1931		$8,230.72	
Abatements in 1931		569.70	
Transferred to Tax Titles		618.13	
Balance, Dec. 31, 1931:			
Unapportioned	$1,412.01		
Added to Tax Bills	3,578.68		
Apportioned—Not Due	23,262.10	28,252.79	
		$37,671.34	$37,671.34

SEWER CONSTRUCTION

Credit		
Appropriation		$15,000.00
Departmental Transfer		23.80
Refund		5.64
Debit		
Payments on Selectmen's warrants:		
Labor	$9,596.12	
Equipment and maintenance	560.00	
Brick, lumber, cement	172.49	
Pipe and fittings	775.17	
Other expenses	184.14	
	$11,287.92	
Departmental Transfers: Cement	30.23	
	$11,318.15	
Balance, Dec. 31, 1931, transferred to Revenue Account	3,711.29	
	$15,029.44	$15,029.44

SEWER MAINTENANCE

Credit		
Appropriation		$9,276.00
Debit		
Payments on Selectmen's warrants:		
Salary, Superintendent	$100.00	
Salary, Clerk	1,040.00	
Labor	5,730.92	
Equipment and maintenance	1,621.39	
Pipe and fittings	20.61	
Other expenses	177.17	
	$8,690.09	
Balance, Dec. 31, 1931, transferred to Revenue Account	585.91	
	$9,276.00	$9,276.00

SHADE TREES

Credit

Appropriation			$1,675.00
Transferred from Reserve Fund, by vote of Finance Committee			400.00

Debit

Payments on Selectmen's warrants:			
Salary, Tree Warden		$25.00	
Labor		1,534.79	
Equipment and maintenance		34.50	
Trees		450.00	
		$2,044.29	
Balance, Dec. 31, 1931, transferred to Revenue Account		30.71	
		$2,075.00	$2,075.00

SIDEWALK ASSESSMENTS

Credit

Balance, Dec. 31, 1930			$8,160.93
Committed in 1931			6,420.57

Debit

Assessments paid in 1931		$6,102.09	
Abatements in 1931		71.86	
Balance, Dec. 31, 1931:			
Unapportioned	$5,048.04		
Added to Tax Bills	902.89		
Apportioned—Not Due	2,456.62	8,407.55	
		$14,581.50	$14,581.50

SNOW AND ICE

Credit

Appropriation			$21,500.00

Debit

Payments on Selectmen's warrants:			
Labor		$13,816.41	
Teams and trucks (hire)		5,647.85	
Equipment and maintenance		1,293.51	
Other expenses		690.64	
		$21,448.41	
Balance, Dec. 31, 1931, transferred to Revenue Account		51.59	
		$21,500.00	$21,500.00

SOLDIERS' RELIEF

Credit		
Appropriation		$1,575.00
Transferred from Reserve Fund, by vote of Finance Committee		725.00
Debit		
Payments on Selectmen's warrants:		
Salary, Investigator	$200.00	
Relief	1,815.75	
	$2,015.75	
Balance, Dec. 31, 1931, transferred to Revenue Account	284.25	
	$2,300.00	$2,300.00

STATE AND MILITARY AID

Credit		
Appropriation		$800.00
Debit		
Payments on Selectmen's warrants:		
State Aid	$357.00	
Balance, Dec. 31, 1931, transferred to Revenue Account	443.00	
	$800.00	$800.00

SPECIAL STATE TAX

Old Age Assistance Tax 1931

Credit		
Appropriation		$3,668.00
Transferred from Reserve Fund by vote of Finance Committee		16.00
Debit		
Paid Commonwealth of Massachusetts	$3,684.00	
	$3,684.00	$3,684.00

STATE TAX

Credit		
Appropriation		$30,403.77
Debit		
Paid Commonwealth of Massachusetts	$30,403.77	
	$30,403.77	$30,403.77

STATE HIGHWAY TAX

Credit			
Appropriation			$398.00
Debit			
Paid Commonwealth of Massachusetts		$398.00	
		$398.00	$398.00

STREET BETTERMENT ASSESSMENTS

Credit			
Balance, Dec. 31, 1930			$54,170.14
Committed in 1931			17,806.20
Debit			
Assessments paid in 1931		$11,332.43	
Abatements in 1931		1,980.04	
Transferred to Tax Titles		897.19	
Balance, Dec. 31, 1931:			
Unapportioned	$7,643.91		
Added to Tax Bills	4,989.99		
Apportioned—Not Due	45,132.78	57,766.68	
		$71,976.34	$71,976.34

STREET BEACONS

Credit		
Appropriation		$1,377.25
Debit		
Payments on Selectmen's warrants:		
Lighting	$440.56	
Beacons installed	624.58	
Repairs	156.95	
	$1,222.09	
Transferred to Accounts Payable to cover bills contracted in 1931, but not paid	155.16	
	$1,377.25	$1,377.25

STREET LIGHTS

Credit		
Appropriation		$20,500.00
Debit		
Payments on Selectmen's warrants:		
Street Lighting	$17,849.21	
Other expenses	245.31	
	$18,094.52	
Transferred to Accounts Payable to cover bills contracted in 1931, but not paid	2,000.00	
Balance, Dec. 31, 1931, transferred to Revenue Account	405.48	
	$20,500.00	$20,500.00

STREET LIGHTS—Accounts Payable (1930 Bills)

Credit		
Balance, Dec. 31, 1930		$2,332.80
Debit		
Payments on Selectmen's warrants:		
Lighting	$1,898.54	
Other expenses	391.40	
	$2,289.94	
Balance, Dec. 31, 1931, transferred to Revenue Account	42.86	
	$2,332.80	$2,332.80

SURFACE DRAINAGE

Credit		
Appropriation		$9,300.00
Departmental Transfers		704.60
Debit		
Payments on Selectmen's warrants:		
Labor	$6,545.86	
Equipment and maintenance	170.01	
Brick, cement, lumber, stone	1,258.93	
Pipe and fittings	1,576.54	
Other expenses	349.94	
	$9,901.28	
Departmental Transfers: Brick, lumber, cement	103.32	
	$10,004.60	$10,004.60

TOWN CLERK'S DEPARTMENT

Credit		
Appropriation		$1,800.00
Debit		
Payments on Selectmen's warrants:		
Salary, Town Clerk	$1,300.00	
Printing and advertising	189.97	
Stationery and postage	176.65	
Telephone	64.47	
Other expenses	68.91	
	$1,800.00	$1,800.00

TOWN HALL

Credit

Appropriation			$7,000.00

Debit

Payments on Selectmen's warrants:			
Salaries:			
Custodian	$2,080.00		
Substitute Custodian	70.00		
		$2,150.00	
Fuel		626.17	
Light		1,196.10	
Janitor's supplies		481.06	
Repairs		1,607.19	
Honor Roll		18.00	
Other expenses		404.48	
		$6,483.00	
Transferred to Accounts Payable to cover bills contracted in 1931, but not paid		325.00	
Balance, Dec. 31, 1931, transferred to Revenue Account		192.00	
		$7,000.00	$7,000.00

TREASURER'S DEPARTMENT

Credit

Appropriation			$3,287.50

Debit

Payments on Selectmen's warrants:			
Salary, Treasurer		$2,500.00	
Bond		242.50	
Certification of Town Notes		26.00	
Stationery and postage		118.21	
Telephone		25.34	
Other expenses		227.05	
		$3,139.10	
Balance, Dec. 31, 1931, transferred to Revenue Account		148.40	
		$3,287.50	$3,287.50

UNCLASSIFIED ACCOUNT

Credit

Appropriation	$3,425.00
Transferred from Reserve Fund, by vote of Finance Committee	75.00

UNCLASSIFIED ACCOUNT—Continued

Debit

Payments on Selectmen's warrants:		
Care and repair of clock on First Congregational Church	$85.60	
Ice for drinking fountain	175.00	
Town Reports	2,463.05	
Advertising and printing By-Laws	304.38	
General Supplies	471.20	
	$3,499.23	
Balance, Dec. 31, 1931, transferred to Revenue Account	.77	
	$3,500.00	$3,500.00

VETERANS' EXEMPTION

Credit

Transferred from Reserve Fund by vote of Finance Committee		$87.36

Debit

Paid Commonwealth of Massachusetts	$87.36	
	$87.36	$87.36

WATER CONSTRUCTION

Credit

Appropriation		$35,000.00
Refund		10.00

Debit

Payments on Selectmen's warrants:		
Labor	$15,927.87	
Equipment and maintenance	1,432.84	
Meters and fittings	1,597.15	
Pipe and fittings	15,445.91	
Other expenses	478.89	
	$34,882.66	
Departmental Transfers: Other expenses	100.76	
	$34,983.42	
Balance, Dec. 31, 1931, transferred to Revenue Account	26.58	
	$35,010.00	$35,010.00

WATER MAINTENANCE

Credit		
Appropriation		$34,000.00
Refund		18.00
Debit		
Payments on Selectmen's warrants:		
Salary, Superintendent	$2,600.00	
Salary, Clerks	2,600.00	
Labor	18,665.23	
Electric service	2,815.05	
Equipment and maintenance	3,197.57	
Meters and fittings	762.09	
Pipe and fittings	298.29	
Shop maintenance	881.83	
Repairs buildings	486.34	
Telephones	421.44	
Office expenses	410.24	
Other expenses	833.18	
	$33,971.26	
Balance, Dec. 31, 1931, transferred to Revenue Account	46.74	
	$34,018.00	$34,018.00

WATER RATES

Credit		
Balance, Dec. 31, 1930		$256.33
Committed by Water and Sewer Board		53,677.44
Debit		
Water Rates paid in 1931	$53,366.00	
Abatements by Water and Sewer Board	452.47	
Balance, Dec. 31, 1931	125.30	
	$53,943.77	$53,943.77

WORKMEN'S COMPENSATION LAW EXPENSES

Credit		
Appropriation		$2,600.00
Debit		
Payments on Selectmen's warrants:		
Salary, Compensation Agent	$300.00	
Compensation Pay Rolls	808.17	
Medical aid	1,032.50	
Other expenses	8.50	
	$2,149.17	
Balance, Dec. 31, 1931, transferred to Revenue Account	450.83	
	$2,600.00	$2,600.00

PUBLIC TRUST FUNDS

Frederick O. Brown Fund

Credit			
Balance, Dec. 31, 1930			$4,028.73
Interest			200.00
Debit			
Payments on Selectmen's warrants:			
Flowers		$150.00	
Balance, Dec. 31, 1931, invested as follows:			
Wisconsin Power and Light Co. 5's 1956	$4,000.00		
Cash in Town Treasury	78.73	4,078.73	
		$4,228.73	$4,228.73

Elizabeth J. Boyce Fund

Credit			
Balance, Dec. 31, 1930			$527.05
Interest			22.38
Debit			
Payments on Selectmen's warrants:			
Plants and bulbs		$17.50	
Balance, Dec. 31, 1931, invested as follows:			
United States Liberty Bond Fourth 4¼'s	$500.00		
Winchester Savings Bank	31.93	531.93	
		$549.43	$549.43

Charles W. Bradstreet Library Fund

Credit			
Balance, Dec. 31, 1930			$1,398.13
Interest			67.19
Debit			
Balance, Dec. 31, 1931, invested in Winchester Savings Bank		$1,465.32	
		$1,465.32	$1,465.32

Cemetery Fund

Credit	
Balance, Dec. 31, 1930	$11,568.37
Sale of Lots	4,065.00
Interest	542.06

Cemetery Fund—Continued

Debit

Payments on Selectmen's warrants:			
For improvement and embellishment of cemetery, by vote of Selectmen and Cemetery Commissioners		$3,134.58	
Balance, Dec. 31, 1931, invested as follows:			
Arlington Savings Bank	$2,488.24		
Franklin Savings Bank	1,332.52		
Winchester Savings Bank	9,220.09	13,040.85	
		$16,175.43	$16,175.43

Abraham B. Coffin Library Fund

Credit

Balance, Dec. 31, 1930		$2,158.85
Interest		103.72
Debit		
Balance, Dec. 31, 1931, invested in Winchester Savings Bank	$2,262.57	
	$2,262.57	$2,262.57

Frank W. Daniels Library Fund

Credit

Balance, Dec. 31, 1930		$1,049.42
Interest		50.42
Debit		
Balance, Dec. 31, 1931, invested in Winchester Savings Bank	$1,099.84	
	$1,099.84	$1,099.84

Asa Fletcher Fund—Principal

50 shares Nashua and Lowell R. R. stock	$5,000.00
100 shares Old Colony R. R. stock	10,000.00
35 shares Boston and Maine R.R. stock, pref.	3,500.00
5¼ shares Boston and Maine R.R. prior preference stock	525.00
50 shares Boston & Albany R. R. stock	5,000.00
Winchester Savings Bank	8,305.59
	$32,330.59

Asa Fletcher Income Account for 1931

Credit		
Dividends:		
Boston & Albany R. R.		$437.50
Boston & Maine R. R.		245.00
Nashua & Lowell R. R.		400.00
Old Colony R. R.		700.00
Winchester Savings Bank		399.17
Debit		
Income transferred to Board of Public Welfare—Asa Fletcher Fund Income	$2,181.67	
	$2,181.67	$2,181.67

Nancy S. Howe Library Fund

Credit		
Balance, Dec. 31, 1930		$1,311.96
Interest		63.02
Debit		
Balance, Dec. 31, 1931, invested in Winchester Savings Bank	$1,374.98	
	$1,374.98	$1,374.98

Henry F. Johnson Bequest

Credit			
Balance, Dec. 31, 1930			$3,331.54
Interest			154.08
Debit			
Balance, Dec. 31, 1931, invested as follows:			
Franklin Savings Bank	$1,731.43		
Home Savings Bank	1,754.19	$3,485.62	
		$3,485.62	$3,485.62

Albion K. P. Joy Library Fund

Credit		
Balance, Dec. 31, 1930		$2,150.75
Interest		103.34
Debit		
Balance, Dec. 31, 1931, invested in Winchester Savings Bank	$2,254.09	
	$2,254.09	$2,254.09

Robert C. Metcalf School Library Fund

Credit	
Balance, Dec. 31, 1930	$1,726.78
Interest	79.56

Robert C. Metcalf School Library Fund—Continued

Debit

Payments on Selectmen's warrants:		
	$151.70	
Balance, Dec. 31,1931, invested in Winchester Savings Bank	1,654.64	
	$1,806.34	$1,806.34

Permanent Care Fund Wildwood Cemetery

Credit

Balance, Dec. 31,1930, (Par Value)	$90,443.89
Deposits received in 1931	3,075.00

Debit

Balance, Dec. 31,1931, invested as follows:

	Rate	Due	Par Value	
American Tel. & Tel. Co.	5's	1946	$5,000.00	
Boston Elevated Rwy.	4½s	1941	5,000.00	
Boston Elevated Rwy.	5s	1942	1,500.00	
Boston & Albany R. R.	5s	1963	1,000.00	
Boston and Maine R. R., Series D.D.	6-5s	1945	2,500.00	
Central Maine Power Co.	5s	1939	5,000.00	
Central Maine Power Co.	5s	1955	5,000.00	
Central Maine Power Co.	5½'s	1961	4,000.00	
City of Omaha, Nbr.	4½s	1941	1,000.00	
Eastern Mass. St. Ry.	4½s	1948	5,000.00	
Green Mountain Power Co.	5s	1948	5,000.00	
Illinois Bell Telephone Co.	5s	1956	5,000.00	
Illinois Central R. R.	4s	1952	5,000.00	
Jersey Central Power & Light Co.	4½'s	1961	5,000.00	
New England Tel. & Tel. Co.	5s	1952	5,000.00	
New England Power Co.	5s	1951	5,000.00	
New York Central R. R.	4½s	2013	3,000.00	
New York, New Haven & Hartford R. R.	3½s	1954	5,000.00	
Ohio Public Service Co.	5s	1954	4,000.00	
Pacific Gas and Electric Co.	4½s	1960	5,000.00	
Southern California Edison Co.	5s	1951	5,000.00	
Knight Mortgage			6,000.00	
			$93,000.00	
Winchester Savings Bank uninvested principal Dec., 31, 1931			612.01	
			$93,612.01	
Increase in fund due to exchange in securities			*93.12	
			$93,518.89	$93,518.89

*Redemption of bonds at a premium			
Premium		$150.00	
Purchase of bonds at a discount			
Discount	$140.00		
Accured interest	107.50	32.50	$182.50
Purchase of bonds at a premium			
Premium		$50.00	
Accrued interest		39.38	89.38
			$93.12

Premanent Care Fund Wildwood Cemetery—Income Account

Credit			
Balance, Dec. 31, 1930			$4,234.16
Interest and Dividends 1931			4,626.42
Debit			
Rent of safe deposit box for 1931		$7.50	
Transferred to Cemetery Maintenance		4,234.12	
Balance, Dec. 31, 1931, in Town Treasury		4,618.99	
		$8,860.61	$8,860.61

Henry C. Nickerson Fund

Credit			
Balance, Dec. 31,1930			$1,423.60
Interest			67.26
Debit			
Payments on Selectmen's warrants:			
		$51.00	
Balance, Dec. 31,1931, invested in Winchester Savings Bank		1,439.86	
		$1,490.86	$1,490.86

Wilder L. Parkhurst Fund

Credit			
Balance, Dec. 31,1930			$1,005.49
Interest			47.74
Debit			
Payments on Selectmen's warrants:			
Books		$24.80	
Balance, Dec. 31, 1931, invested in Winchester Savings Bank		1,028.43	
		1,053.23	$1,053.23

Norman Prince Fund

Credit			
Balance, Dec. 31, 1930			$1,188.86
Interest			54.70
Debit			
Payments on Selectmen's warrants:			
Lecture		$138.00	
Balance, Dec. 31, 1931, invested as follows:			
Chicago Union Stock Yard Bond 5's 1961	$1,000.00		
In Town Treasury	105.56	1,105.56	
		$1,243.56	$1,243.56

David N. Skillings Library Fund

Credit		
Balance, Dec. 31, 1930		$1,020.92
Interest		49.04
Debit		
Balance, Dec. 31, 1931, invested in Winchester Savings Bank	$1,069.96	
	$1,069.96	$1,069.96

Zachariah Symmes Fund

Credit		
Balance, Dec. 31, 1930		$658.01
Interest		31.62
Debit		
Balance, Dec. 31, 1931, invested in Winchester Savings Bank	$689.63	
	$689.63	$689.63

William P. Winchester Fund

Credit		
Balance, Dec. 31, 1930		$2,419.28
Interest		116.26
Debit		
Balance, Dec. 31, 1931, invested in Winchester Savings Bank	$2,535.54	
	$2,535.54	$2,535.54

See next two pages for Balance Sheet

BALANCE SHEET—December 31, 1931

Assets

Cash:			
In Banks		$316,842.64	
Accounts Receivable:			
Taxes:			
Levy of 1930	$563.20		
Levy of 1931	208,650.27		
Motor Vehicle 1930	6.64		
Motor Vehicle 1931	1,898.64		
Old Age Assistance	63.00		
		211,181.75	
Special Assessments:			
Unapportioned Sewer	$1,412.01		
Sewer Added to Tax Bills 1930	44.00		
Sewer Added to Tax Bills 1931	3,534.68		
Unapportioned Sidewalk	5,048.04		
Sidewalk Added to Tax Bills 1931	902.89		
Unapportioned Street Betterment	7,643.91		
Street Betterment Added to Tax Bills 1930	47.00		
Street Betterment Added to Tax Bills 1931	4,942.99		
Committed Interest on Sewer 1930	14.94		
Committed Interest on Street Betterment 1930	25.40		
Committed Interest on Sewer 1931	924.62		
Committed Interest on Sidewalk 1931	98.44		
Committed Interest on Street Betterment 1931	1,446.04	26,084.96	
Departmental:			
Cemetery	$67.00		
Health	10,695.26		
Highway and Bridges	212.63		
Moth	59.97		
Public Welfare	5,250.26		
Sewer	128.02		
Sewer Guarantee	62.34		
Schools	276.01		
Town Hall	8.00		
Water	108.45		
Water Guarantee	1.86		
Water Rates	125.30	16,995.10	
Tax Titles		10,548.97	
Accounts Overdrawn:			
Contagious Diseases		1,234.41	
Bonds Authorized but not issued:			
School Building		40,000.00	
			$622,887.83

BALANCE SHEET—December 31, 1931

Liabilities

Cash in Treasury:			
Reserved for Cemetery Maintenance	$4,618.99		
Frederick O. Brown Fund, Income	78.73		
Norman Prince Fund, Income	105.56	$4,803.28	
Loan Accounts:			
High School Bldg. Addition	$155,961.25		
Public Library Building	6,496.14		
School Building—Main Street	119,337.50	281,794.89	
Temporary Loans:			
In Anticipation of Revenue		100,000.00	
Unexpended Balances:			
American Legion Quarters	$11.55		
Grade Crossing	13,660.90		
High School Bldg. Alteration	38,959.47		
Insurance	400.00		
Library	1,120.66		
Public Library Building Com.	300.00		
Public Parks—Charles H. Symmes Land	6.00		
Public Parks—Main and Lake Streets	735.40		
Public Welfare—Asa Fletcher Fund Income	3,120.95		
Russell Brook	206.73		
School Department	7,457.82		
School Building Lot Main Street Grading and Improvement	1,200.00		
Street Beacons	155.16		
Street Lights	2,000.00		
Symmes Park Water Tower Com.	182.00		
Town Hall	325.00		
Waterways Improvement Com.	788.24		
Water Supply Committee	1,000.00	71,629.88	
Overlay Reserved for Abatements:			
Levy of 1930	$500.00		
Levy of 1931	6,080.82	6,580.82	
Departmental Revenue		17,028.50	
Miscellaneous Guarantee Deposits		203.60	
Motor Vehicle Excise Tax Revenue		1,905.28	
Overlay Reserve Fund		2,138.61	
Premiums		1,561.02	
Special Assessments Revenue		26,084.96	
Tax Titles Revenue		10,548.97	
Water Guarantee Deposits		450.00	
Water Consumers Guarantee Deposits		270.69	
Excess and Deficiency		97,887.33	
			$622,887.83

DEFERRED REVENUE ACCOUNTS

Apportioned Sewer Assessments not due	$23,262.10
Apportioned Sidewalk Assessments not due	2,456.62
Apportioned Street Betterment Assessments not due	45,132.78
	$70,851.50

Apportioned Sewer Assessments:	
Due in 1932	$3,193.94
Due in 1933	3,062.34
Due in 1934	2,953.26
Due in 1935	2,769.90
Due in 1936	2,630.19
Due in 1937	2,595.39
Due in 1938	2,471.83
Due in 1939	2,466.40
Due in 1940	1,076.85
Due in 1941	42.00
Apportioned Sidewalk Assessments:	
Due in 1932	436.39
Due in 1933	402.03
Due in 1934	382.65
Due in 1935	373.05
Due in 1936	233.64
Due in 1937	197.27
Due in 1938	186.24
Due in 1939	171.05
Due in 1940	74.30
Apportioned Street Betterment Assessments:	
Due in 1932	6,263.28
Due in 1933	5,881.21
Due in 1934	5,548.89
Due in 1935	5,339.03
Due in 1936	5,166.13
Due in 1937	5,125.10
Due in 1938	4,888.98
Due in 1939	4,179.51
Due in 1940	2,275.10
Due in 1941	465.55
	$70,851.50

DEBT ACCOUNTS

Net Funded or Fixed Debt	$1,146,000.00	Highland District School Building	$98,000.00
		Noonan School Building Addition	28,000.00
		Park Loans	30,000.00
		Public Library Building	152,000.00
		Public Parks Loan	24,000.00
		Public School Loan	197,000.00
		School Loan—Acts of 1922	78,000.00
		School Loan—Acts of 1928	150,000.00
		School Building Loan	230,000.00
		Sewer Loan	60,000.00
		Sewer and Surface Drainage	37,000.00
		Water Loan	32,000.00
		Wyman School Building Addition	30,000.00
	$1,146,000.00		$1,146,000.00

TRUST ACCOUNTS

Trust and Investment Funds, Cash and Securities	$165,060.15	Frederick O. Brown Cemetery Fund	$4,078.73
		Elizabeth J. Boyce Cemetery Fund	531.93
		Charles W. Bradstreet Library Fund	1,465.32
		Cemetery Fund	13,040.85
		Abraham B. Coffin Library Fund	2,262.57
		Frank W. Daniels Library Fund	1,099.84
		Asa Fletcher Fund	32,330.59
		Nancy S. Howe Library Fund	1,374.98
		Henry F. Johnson Cemetery Fund	3,485.62
		Albion K. P. Joy Library Fund	2,254.09
		Robert C. Metcalf School Library Fund	1,654.64
		Henry C. Nickerson School Fund	1,439.86
		Wilder L. Parkhurst School Fund	1,028.43
		Permanent Care Fund—Cemetery	93,612.01
		Norman Prince School Fund	1,105.56
		David N. Skillings Library Fund	1,069.96
		Zachariah Symmes General Fund	689.63
		William P. Winchester General Fund	2,535.54
	$165,060.15		$165,060.15

SEWER BONDS

Number	Date of Bonds	Date When Due	Rate of Interest	Amount	Annual Interest
16–18	May 1, 1926	May 1, 1932	4	$3,000.00	*$60.00
19–21	May 1, 1926	May 1, 1933	4	3,000.00	120.00
22–24	May 1, 1926	May 1, 1934	4	3,000.00	120.00
25–27	May 1, 1926	May 1, 1935	4	3,000.00	120.00
28–30	May 1, 1926	May 1, 1936	4	3,000.00	120.00
31–33	May 1, 1926	May 1, 1937	4	3,000.00	120.00
34–36	May 1, 1926	May 1, 1938	4	3,000.00	120.00
37–39	May 1, 1926	May 1, 1939	4	3,000.00	120.00
40–42	May 1, 1926	May 1, 1940	4	3,000.00	120.00
43–45	May 1, 1926	May 1, 1941	4	3,000.00	120.00
46–47	May 1, 1926	May 1, 1942	4	2,000.00	80.00
48–49	May 1, 1926	May 1, 1943	4	2,000.00	80.00
50–51	May 1, 1926	May 1, 1944	4	2,000.00	80.00
52–53	May 1, 1926	May 1, 1945	4	2,000.00	80.00
54–55	May 1, 1926	May 1, 1946	4	2,000.00	80.00
56–57	May 1, 1926	May 1, 1947	4	2,000.00	80.00
58–59	May 1, 1926	May 1, 1948	4	2,000.00	80.00
60–61	May 1, 1926	May 1, 1949	4	2,000.00	80.00
62–63	May 1, 1926	May 1, 1950	4	2,000.00	80.00
64–65	May 1, 1926	May 1, 1951	4	2,000.00	80.00
66–67	May 1, 1926	May 1, 1952	4	2,000.00	80.00
68–69	May 1, 1926	May 1, 1953	4	2,000.00	80.00
70–71	May 1, 1926	May 1, 1954	4	2,000.00	80.00
72–73	May 1, 1926	May 1, 1955	4	2,000.00	80.00
74–75	May 1, 1926	May 1, 1956	4	2,000.00	80.00
				$60,000.00	$2,340.00

*6 months

HIGHLAND DISTRICT SCHOOL BUILDING BONDS

Number	Date of Bonds	Date When Due	Rate of Interest	Amount	Annual Interest
42–48	April 1, 1926	April 1, 1932	4	$7,000.00	*$140.00
49–55	April 1, 1926	April 1, 1933	4	7,000.00	280.00
56–62	April 1, 1926	April 1, 1934	4	7,000.00	280.00
63–69	April 1, 1926	April 1, 1935	4	7,000.00	280.00
70–76	April 1, 1926	April 1, 1936	4	7,000.00	280.00
77–83	April 1, 1926	April 1, 1937	4	7,000.00	280.00
84–90	April 1, 1926	April 1, 1938	4	7,000.00	280.00
91–97	April 1, 1926	April 1, 1939	4	7,000.00	280.00
98–104	April 1, 1926	April 1, 1940	4	7,000.00	280.00
105–111	April 1, 1926	April 1, 1941	4	7,000.00	280.00
112–118	April 1, 1926	April 1, 1942	4	7,000.00	280.00
119–125	April 1, 1926	April 1, 1943	4	7,000.00	280.00
126–132	April 1, 1926	April 1, 1944	4	7,000.00	280.00
133–139	April 1, 1926	April 1, 1945	4	7,000.00	280.00
				$98,000.00	$3,780.00

*6 months

SCHOOL LOAN—ACTS OF 1928

Number	Date of Bonds	Date When Due	Rate of Interest	Amount	Annual Interest
1–10	July 15, 1931	July 15, 1932	3½	$10,000.00	$350.00
11–20	July 15, 1931	July 15, 1933	3½	10,000.00	350.00
21–30	July 15, 1931	July 15, 1934	3½	10,000.00	350.00
31–40	July 15, 1931	July 15, 1935	3½	10,000.00	350.00
41–50	July 15, 1931	July 15, 1936	3½	10,000.00	350.00
51–60	July 15, 1931	July 15, 1937	3½	10,000.00	350.00
61–70	July 15, 1931	July 15, 1938	3½	10,000.00	350.00
71–80	July 15, 1931	July 15, 1939	3½	10,000.00	350.00
81–90	July 15, 1931	July 15, 1940	3½	10,000.00	350.00
91–100	July 15, 1931	July 15, 1941	3½	10,000.00	350.00
101–110	July 15, 1931	July 15, 1942	3½	10,000.00	350.00
111–120	July 15, 1931	July 15, 1943	3½	10,000.00	350.00
121–130	July 15, 1931	July 15, 1944	3½	10,000.00	350.00
131–140	July 15, 1931	July 15, 1945	3½	10,000.00	350.00
141–150	July 15, 1931	July 15, 1946	3½	10,000.00	350.00
				$150,000.00	$5,250.00

PUBLIC SCHOOL LOAN

Number	Date of Bonds	Date When Due	Rate of Interest	Amount	Annual Interest
1–14	July 15, 1931	July 15, 1932	3½	$14,000.00	$490.00
15–28	July 15, 1931	July 15, 1933	3½	14,000.00	490.00
29–41	July 15, 1931	July 15, 1934	3½	13,000.00	455.00
42–54	July 15, 1931	July 15, 1935	3½	13,000.00	455.00
55–67	July 15, 1931	July 15, 1936	3½	13,000.00	455.00
68–80	July 15, 1931	July 15, 1937	3½	13,000.00	455.00
81–93	July 15, 1931	July 15, 1938	3½	13,000.00	455.00
94–106	July 15, 1931	July 15, 1939	3½	13,000.00	455.00
107–119	July 15, 1931	July 15, 1940	3½	13,000.00	455.00
120–132	July 15, 1931	July 15, 1941	3½	13,000.00	455.00
133–145	July 15, 1931	July 15, 1942	3½	13,000.00	455.00
146–158	July 15, 1931	July 15, 1943	3½	13,000.00	455.00
159–171	July 15, 1931	July 15, 1944	3½	13,000.00	455.00
172–184	July 15, 1931	July 15, 1945	3½	13,000.00	455.00
185–197	July 15, 1931	July 15, 1946	3½	13,000.00	455.00
				$197,000.00	$6,895.00

LIBRARY BUILDING BONDS

Number	Date of Bonds	Date When Due	Rate of Interest	Amount	Annual Interest
14–21	Aug. 1, 1930	Aug. 1, 1932	4	$8,000.00	$320.00
22–29	Aug. 1, 1930	Aug. 1, 1933	4	8,000.00	320.00
30–37	Aug. 1, 1930	Aug. 1, 1934	4	8,000.00	320.00
38–45	Aug. 1, 1930	Aug. 1, 1935	4	8,000.00	320.00
46–53	Aug. 1, 1930	Aug. 1, 1936	4	8,000.00	320.00
54–61	Aug. 1, 1930	Aug. 1, 1937	4	8,000.00	320.00
62–69	Aug. 1, 1930	Aug. 1, 1938	4	8,000.00	320.00
70–77	Aug. 1, 1930	Aug. 1, 1939	4	8,000.00	320.00
78–85	Aug. 1, 1930	Aug. 1, 1940	4	8,000.00	320.00
86–93	Aug. 1, 1930	Aug. 1, 1941	4	8,000.00	320.00
94–101	Aug. 1, 1930	Aug. 1, 1942	4	8,000.00	320.00
102–109	Aug. 1, 1930	Aug. 1, 1943	4	8,000.00	320.00
110–117	Aug. 1, 1930	Aug. 1, 1944	4	8,000.00	320.00
118–125	Aug. 1, 1930	Aug. 1, 1945	4	8,000.00	320.00
126–133	Aug. 1, 1930	Aug. 1, 1946	4	8,000.00	320.00
134–141	Aug. 1, 1930	Aug. 1, 1947	4	8,000.00	320.00
142–149	Aug. 1, 1930	Aug. 1, 1948	4	8,000.00	320.00
150–157	Aug. 1, 1930	Aug. 1, 1949	4	8,000.00	320.00
158–165	Aug. 1, 1930	Aug. 1, 1950	4	8,000.00	320.00
				$152,000.00	$6,080.00

SCHOOL BUILDING LOAN

Number	Date of Bonds	Date When Due	Rate of Interest	Amount	Annual Interest
161–180	May 1, 1923	May 1, 1932	4¼	$20,000.00	*$425.00
181–200	May 1, 1923	May 1, 1933	4¼	20,000.00	850.00
201–220	May 1, 1923	May 1, 1934	4¼	20,000.00	850.00
221–240	May 1, 1923	May 1, 1935	4¼	20,000.00	850.00
241–260	May 1, 1923	May 1, 1936	4¼	20,000.00	850.00
261–280	May 1, 1923	May 1, 1937	4¼	20,000.00	850.00
281–300	May 1, 1923	May 1, 1938	4¼	20,000.00	850.00
301–320	May 1, 1923	May 1, 1939	4¼	20,000.00	850.00
321–340	May 1, 1923	May 1, 1940	4¼	20,000.00	850.00
341–360	May 1, 1923	May 1, 1941	4¼	20,000.00	850.00
361–375	May 1, 1923	May 1, 1942	4¼	15,000.00	637.50
376–390	May 1, 1923	May 1, 1943	4¼	15,000.00	637.50
				$230,000.00	$9,350.00

*6 months

SCHOOL LOAN, ACTS OF 1922

Number	Date of Bonds	Date When Due	Rate of Interest	Amount	Annual Interest
73–80	Sept. 15, 1922	Sept. 15, 1932	4¼	$8,000.00	$340.00
81–87	Sept. 15, 1922	Sept. 15, 1933	4¼	7,000.00	297.50
88–94	Sept. 15, 1922	Sept. 15, 1934	4¼	7,000.00	297.50
95–101	Sept. 15, 1922	Sept. 15, 1935	4¼	7,000.00	297.50
102–108	Sept. 15, 1922	Sept. 15, 1936	4¼	7,000.00	297.50
109–115	Sept. 15, 1922	Sept. 15, 1937	4¼	7,000.00	297.50
116–122	Sept. 15, 1922	Sept. 15, 1938	4¼	7,000.00	297.50
123–129	Sept. 15, 1922	Sept. 15, 1939	4¼	7,000.00	297.50
130–136	Sept. 15, 1922	Sept. 15, 1940	4¼	7,000.00	297.50
137–143	Sept. 15, 1922	Sept. 15, 1941	4¼	7,000.00	297.50
144–150	Sept. 15, 1922	Sept. 15, 1942	4¼	7,000.00	297.50
				$78,000.00	$3,315.00

PARK LOAN BONDS

Number	Date of Bonds	Date When Due	Rate of Interest	Amount	Annual Interest
61–63	Nov. 1, 1911	Nov. 1, 1932	4	$3,000.00	$120.00
64–66	Nov. 1, 1911	Nov. 1, 1933	4	3,000.00	120.00
67–69	Nov. 1, 1911	Nov. 1, 1934	4	3,000.00	120.00
70–72	Nov. 1, 1911	Nov. 1, 1935	4	3,000.00	120.00
73–75	Nov. 1, 1911	Nov. 1, 1936	4	3,000.00	120.00
76–78	Nov. 1, 1911	Nov. 1, 1937	4	3,000.00	120.00
79–81	Nov. 1, 1911	Nov. 1, 1938	4	3,000.00	120.00
82–84	Nov. 1, 1911	Nov. 1, 1939	4	3,000.00	120.00
85–87	Nov. 1, 1911	Nov. 1, 1940	4	3,000.00	120.00
88–90	Nov. 1, 1911	Nov. 1, 1941	4	3,000.00	120.00
				$30,000.00	$1,200.00

PUBLIC PARKS LOAN BONDS

Number	Date of Bonds	Date When Due	Rate of Interest	Amount	Annual Interest
10–12	May 1, 1929	May 1, 1932	4¼	$3,000.00	*$63.75
13–15	May 1, 1929	May 1, 1933	4¼	3,000.00	127.50
16–18	May 1, 1929	May 1, 1934	4¼	3,000.00	127.50
19–21	May 1, 1929	May 1, 1935	4¼	3,000.00	127.50
22–24	May 1, 1929	May 1, 1936	4¼	3,000.00	127.50
25–27	May 1, 1929	May 1, 1937	4¼	3,000.00	127.50
28–30	May 1, 1929	May 1, 1938	4¼	3,000.00	127.50
31–33	May 1, 1929	May 1, 1939	4¼	3,000.00	127.50
				$24,000.00	$956.25

*6 months.

SEWER AND SURFACE DRAINAGE BONDS

Number	Date of Bonds	Date When Due	Rate of Interest	Amount	Annual Interest
11–15	May 1, 1929	May 1, 1932	4¼	$5,000.00	*$106.25
16–20	May 1, 1929	May 1, 1933	4¼	5,000.00	212.50
21–25	May 1, 1929	May 1, 1934	4¼	5,000.00	212.50
26–30	May 1, 1929	May 1, 1935	4¼	5,000.00	212.50
31–35	May 1, 1929	May 1, 1936	4¼	5,000.00	212.50
36–40	May 1, 1929	May 1, 1937	4¼	5,000.00	212.50
41–45	May 1, 1929	May 1, 1938	4¼	5,000.00	212.50
46–47	May 1, 1929	May 1, 1939	4¼	2,000.00	85.00
				$37,000.00	$1,466.25

*6 months.

WATER LOAN BONDS

Number	Date of Bonds	Date When Due	Rate of Interest	Amount	Annual Interest
9–12	May 1, 1929	May 1, 1932	4¼	$4,000.00	*$85.00
13–16	May 1, 1929	May 1, 1933	4¼	4,000.00	170.00
17–20	May 1, 1929	May 1, 1934	4¼	4,000.00	170.00
21–24	May 1, 1929	May 1, 1935	4¼	4,000.00	170.00
25–28	May 1, 1929	May 1, 1936	4¼	4,000.00	170.00
29–32	May 1, 1929	May 1, 1937	4¼	4,000.00	170.00
33–36	May 1, 1929	May 1, 1938	4¼	4,000.00	170.00
37–40	May 1, 1929	May 1, 1939	4¼	4,000.00	170.00
				$32,000.00	$1,275.00

*6 months.

NOONAN SCHOOL ADDITION BONDS

Number	Date of Bonds	Date When Due	Rate of Interest	Amount	Annual Interest
13–16	Dec. 1, 1928	Dec. 1, 1932	4¼	$4,000.00	$170.00
17–20	Dec. 1, 1928	Dec. 1, 1933	4¼	4,000.00	170.00
21–24	Dec. 1, 1928	Dec. 1, 1934	4¼	4,000.00	170.00
25–28	Dec. 1, 1928	Dec. 1, 1935	4¼	4,000.00	170.00
29–32	Dec. 1, 1928	Dec. 1, 1936	4¼	4,000.00	170.00
33–36	Dec. 1, 1928	Dec. 1, 1937	4¼	4,000.00	170.00
37–40	Dec. 1, 1928	Dec. 1, 1938	4¼	4,000.00	170.00
				$28,000.00	$1,190.00

WYMAN SCHOOL ADDITION BONDS

Number	Date of Bonds	Date When Due	Rate of Interest	Amount	Annual Interest
21–25	Oct. 1, 1927	Oct. 1, 1932	4	$5,000.00	$200.00
26–30	Oct. 1, 1927	Oct. 1, 1933	4	5,000.00	200.00
31–35	Oct. 1, 1927	Oct. 1, 1934	4	5,000.00	200.00
36–40	Oct. 1, 1927	Oct. 1, 1935	4	5,000.00	200.00
41–45	Oct. 1, 1927	Oct. 1, 1936	4	5,000.00	200.00
46–50	Oct. 1, 1927	Oct. 1, 1937	4	5,000.00	200.00
				$30,000.00	$1,200.00

TABLE OF TOWN DEBT DECEMBER 31, 1931, SHOWING ANNUAL PAYMENTS OF PRINCIPAL TO BE RAISED BY REVEUNE

Year	Sewer Loan	Library Building	Sch. Loan Acts 1928	Public Sch. Loan	Hld. Dist. Sch. Bldg.	Sch. Building Loan	Sch. Loan Acts 1922	Park Loan	Public Parks	Sewer and Sur. Drain	Water Loan	Noonan Sch. Add.	Wyman Sch. Add.	Total
	Principal	Principal	Principal	Principal	Principal	Principal	Principal	Principal	Principal	Principal	Principal	Principal	Principal	
1932	$3,000.00	$8,000.00	$10,000.00	$14,000.00	$7,000.00	$20,000.00	$8,000.00	$3,000.00	$3,000.00	$5,000.00	$4,000.00	$4,000.00	$5,000.00	$94,000.00
1933	3,000.00	8,000.00	10,000.00	14,000.00	7,000.00	20,000.00	7,000.00	3,000.00	3,000.00	5,000.00	4,000.00	4,000.00	5,000.00	93,000.00
1934	3,000.00	8,000.00	10,000.00	13,000.00	7,000.00	20,000.00	7,000.00	3,000.00	3,000.00	5,000.00	4,000.00	4,000.00	5,000.00	92,000.00
1935	3,000.00	8,000.00	10,000.00	13,000.00	7,000.00	20,000.00	7,000.00	3,000.00	3,000.00	5,000.00	4,000.00	4,000.00	5,000.00	92,000.00
1936	3,000.00	8,000.00	10,000.00	13,000.00	7,000.00	20,000.00	7,000.00	3,000.00	3,000.00	5,000.00	4,000.00	4,000.00	5,000.00	92,000.00
1937	3,000.00	8,000.00	10,000.00	13,000.00	7,000.00	20,000.00	7,000.00	3,000.00	3,000.00	5,000.00	4,000.00	4,000.00	5,000.00	92,000.00
1938	3,000.00	8,000.00	10,000.00	13,000.00	7,000.00	20,000.00	7,000.00	3,000.00	3,000.00	5,000.00	4,000.00	4,000.00		87,000.00
1939	3,000.00	8,000.00	10,000.00	13,000.00	7,000.00	20,000.00	7,000.00	3,000.00	3,000.00	2,000.00	4,000.00			80,000.00
1940	3,000.00	8,000.00	10,000.00	13,000.00	7,000.00	20,000.00	7,000.00	3,000.00						71,000.00
1941	3,000.00	8,000.00	10,000.00	13,000.00	7,000.00	20,000.00	7,000.00	3,000.00						71,000.00
1942	2,000.00	8,000.00	10,000.00	13,000.00	7,000.00	15,000.00	7,000.00							62,000.00
1943	2,000.00	8,000.00	10,000.00	13,000.00	7,000.00	15,000.00								55,000.00
1944	2,000.00	8,000.00	10,000.00	13,000.00	7,000.00									40,000.00
1945	2,000.00	8,000.00	10,000.00	13,000.00	7,000.00									40,000.00
1946	2,000.00	8,000.00	10,000.00	13,000.00										33,000.00
1947	2,000.00	8,000.00												10,000.00
1948	2,000.00	8,000.00												10,000.00
1949	2,000.00	8,000.00												10,000.00
1950	2,000.00	8,000.00												10,000.00
1951	2,000.00													2,000.00
1952	2,000.00													2,000.00
1953	2,000.00													2,000.00
1954	2,000.00													2,000.00
1955	2,000.00													2,000.00
1956	2,000.00													2,000.00
	$60,000.00	$152,000.00	$150,000.00	$197,000.00	$98,000.00	$230,000.00	$78,000.00	$30,000.00	$24,000.00	$37,000.00	$32,000.00	$28,000.00	$30,000.00	$1,146,000.00

TABLE OF TOWN DEBT DECEMBER 31, 1931, SHOWING ANNUAL PAYMENTS OF INTEREST TO BE RAISED BY REVENUE

Year	Sewer Loan	Library Building	Sch. Loan Acts 1928	Public Sch. Loan	Hld. Dist. Sch. Bldg.	Sch. Building Loan	Sch. Loan Acts 1922	Park Loan	Public Parks	Sewer and Sur. Drain.	Water Loan	Noonan Sch. Add.	Wyman Sch. Add.	Total
	Interest	Interest	Interest	Interest	Interest	Interest	Interest	Interest	Interest	Interest	Interest	Interest	Interest	
1932	$2,340.00	$6,080.00	$5,250.00	$6,895.00	$3,780.00	$9,350.00	$3,315.00	$1,200.00	$956.25	$1,466.25	$1,275.00	$1,190.00	$1,200.00	$44,297.50
1933	2,220.00	5,760.00	4,900.00	6,405.00	3,500.00	8,500.00	2,975.00	1,080.00	828.50	1,253.75	1,100.00	1,020.00	1,000.00	40,542.25
1934	2,100.00	5,440.00	4,550.00	5,915.00	3,220.00	7,650.00	2,677.50	960.00	700.25	1,041.25	935.00	850.00	800.00	36,839.00
1935	1,980.00	5,120.00	4,200.00	5,460.00	2,940.00	6,800.00	2,380.00	840.00	573.75	828.75	765.00	680.00	600.00	33,167.50
1936	1,860.00	4,800.00	3,850.00	5,005.00	2,660.00	5,950.00	2,082.50	720.00	446.25	616.25	595.00	510.00	400.00	29,495.00
1937	1,740.00	4,480.00	3,500.00	4,550.00	2,380.00	5,100.00	1,785.00	600.00	318.75	403.75	425.00	340.00	200.00	25,822.50
1938	1,620.00	4,160.00	3,150.00	4,095.00	2,100.00	4,250.00	1,487.50	480.00	191.25	191.25	255.00	170.00		22,150.00
1939	1,500.00	3,840.00	2,800.00	3,640.00	1,820.00	3,400.00	1,190.00	360.00	63.75	42.50	85.00			18,741.25
1940	1,380.00	3,520.00	2,450.00	3,185.00	1,540.00	2,550.00	892.50	240.00						15,757.50
1941	1,260.00	3,200.00	2,100.00	2,730.00	1,260.00	1,700.00	595.00	120.00						12,965.00
1942	1,160.00	2,880.00	1,750.00	2,275.00	980.00	956.25	297.50							10,298.75
1943	1,080.00	2,560.00	1,400.00	1,820.00	700.00	318.75								7,878.75
1944	1,000.00	2,240.00	1,050.00	1,365.00	420.00									6,075.00
1945	920.00	1,920.00	700.00	910.00	140.00									4,590.00
1946	840.00	1,600.00	350.00	455.00										3,245.00
1947	760.00	1,280.00												2,040.00
1948	680.00	960.00												1,640.00
1949	600.00	640.00												1,240.00
1950	520.00	320.00												840.00
1951	440.00													440.00
1952	360.00													360.00
1953	280.00													280.00
1954	200.00													200.00
1955	120.00													120.00
1956	40.00													40.00
	$27,000.00	$60,800.00	$42,000.00	$54,705.00	$27,440.00	$56,525.00	$19,677.50	$6,600.00	$4,078.75	$6,443.75	$5,435.00	$4,760.00	$4,200.00	$319,065.00

TAX LIST OF THE PERSONAL AND REAL ESTATE IN THE TOWN OF WINCHESTER FOR THE YEAR 1931. RATE $24 ON $1,000

Name, Location and Description	Personal	Real	Total Tax
Abbott, Charles W., Derry, N. H.			
Garage, $5000, 14, 722 ft. land, $4425, Stratford Rd		9425	226.20
Abbott, Elizabeth K., 17 Bacon St.			
Lot 13, 10,320 ft. land $1250, Felsdale Close		1250	30.00
Abbott, Grace R. S., 24 Arlington St.	1100		26 40
Abbott, John and Grace R. S., 24 Arlington St.			
House $19,500, garage $2000, land 66,760 ft. $2000, 1 acre $500, house $8500, 30 Arlington St		32500	780.00
Abbott, John, 24 Arlington St	1500		36.00
Abbott, Lucy H., Waltham			
Lot 205, 5579 ft. land $550, Perkins Rd		550	13.20
Abbott, Robinson, 21 Everell Rd	100		2.40
Abbott, Robinson and Elsie D., 21 Everell Rd.			
House and garage $8000, land, lot 13, 9575 ft. $1425, 21 Everell Rd		9425	226.20
Abbott, T. Grafton, Ravine Rd	1000		
House $11,700, lot 34, 52,730 ft. land $15,825		27525	684.60
Pt. lot 21, 20,270 ft. land (back) Ravine Rd		1000	24.00
Abrahamsen, Emma, 6 Mt. Pleasant St.			
House $7500, lot 2, 5189 ft. land $1050, 6 Mt. Pleasant St		8550	205.20
Abrahamsen, Esther, 3 Holton St.			
House $6000, garage $500, lot C, 10,150 ft. land $500		7000	168.00
Adams, Arthur E., 12 Chesterford Rd.			
House $5000, garage $600, lot 21-B, 10,910 ft. land $875		6475	155.40
Lot 21-A, 12,102 ft. land, Chesterford Rd		975	23.40
Adams, Edward E. A., 61 Broadway, New York			
1 7-10 acres land, Cambridge St		350	8.40
Adams, Grace E., 11 Mystic Ave.			
House $3800, garage $500, 8250 ft. land $1575		5875	141.00
Adams, Harry, 626 Main St	500		12.00
Adams, John B., 15 Manchester Rd	1200		28.80
Adams, Lillian B., 15 Manchester Rd.			
House $12,000, garage $800, lot 16, 7210 ft. land $1450		14250	342.00
Adams, Raymond M., 23 Fletcher St.			
House $9000, garage $500, 12,934 ft. land $3225		12725	305.40
Land, 17,572 ft., $4050, Main St		4050	97.20
House $2500, 4125 ft. land $200, 16 Collamore St		2700	64.80

Name, Location and Description	Personal	Real	Total Tax
Adriance, S. Winchester, 9 Mt. Pleasant St.			
House $4500, tool house $100, 11,477 ft. land $2200		6800	163.20
Agri, Mario, 19 Irving St.			
Lot 11, 4480 ft. land $225, Florence St		225	5.40
Pt. lot 12, 3200 ft. land $150, Florence St		150	3.60
Ahern, James H., 101 Church St	1000		
House $13,000, garage $1200, lot 1, 14,051 ft. land $4225, Church St		18425	466.20
Ainsworth, Nellie B., 131 Forest St.			
House $6000, garage $300, 32,764 ft. land $1975		8275	198.60
Lot C, 6525 ft. land $650, Greeley Rd		650	15.60
Albert, John L. and Rose I., 69 Sheridan Circle			
House $4000, lot 107, 3696 ft. land $150, Sheridan Circle		4150	99.60
Aldrich, Isabel F., 11 Warren St.			
House $6000, garage $350, lot 53, pt. 54, 10,690 ft. land $2675		9025	216.60
Aldrich, Raymond W. and Florence E., 84 Church St.			
House $7500, garage $500, land, 8495 ft., $2125, 82-84 Church St		10125	243.00
Alexander, Frederic C., 5 Lakeview Rd	1000		24.00
Alexander, Nancy D., 5 Lakeview Rd.			
House $10,000, garage $1500, lot 17, 12,159 ft. land $3050		14550	349.20
Alford, Elizabeth, care of F. Patterson Smith, 89 Cambridge St.			
House $15,000, tool shed $100, lot A, 13,916 ft. land $2225, 89 Cambridge St		17325	415.80
House $14,000, lot C, 16,432 ft. land $2625, 5 Gardner Place		16625	399.00
Garage, lot, 5675 ft. land $900, Gardner Place		900	21.60
Lot D, 9346 ft. land $1500, Gardner Place		1500	36.00
Lot E, 10,275 ft. land $1650, Gardner Place		1650	39.60
Lot F, 9800 ft. land $1575, Cambridge St		1575	37.80
Allen, Helen S., 333 Highland Ave	1000		
House $12,450, garage $300, 12,070 ft. land $2175		14925	382.20
Allen, James S., 333 Highland Ave	250		6.00
Allen, Maragret, 71 Church St.			
Lot 43, 13,500 ft. land $550, Border Rd., (South)		550	13.20
Lot 44, 12,960 ft. land $525, Border Rd., (South)		525	12.60
Lot 35, 15,424 ft. land $300, Lorena Rd		300	7.20
Allen, Patrick and Delia, 63 Loring Ave.			
House $3000, lots 260-261 inc., 5000 ft. land $300		3300	79.20
Garage $300, lot 263, 2500 ft. land, Loring Ave $150		450	10.80
Lot 262, 2500 ft. land $150, Loring Ave		150	3.60
Allen, William J., 26 Vine St.			
House $7000, 10,854 ft. land $2175, 3446 ft.			

Name, Location and Description	Personal	Real	Total Tax
land $250, 24-26 Vine St		9425	226.20
House $3500, lot 5, 6300 ft. land $300, 10 Reservoir St		3800	91.20
Allen, William S., 77 Church St. House and garage $18,000, lot 1, 7400 ft. land $1850		19850	476.40
Alves, John V. and Mary V., 10 East St. House $2000, garage $150, lots 6-4, 5000 ft. land $300, 7000 ft. land $275		2725	65.40
Ambrose, Nora A., 42 Vine St. House $5000, 8200 ft. land $1650, 2775 ft. land $200, garage $800		7650	183.60
American Board of Commissioners for Foreign Missions, 14 Beacon St., Boston 41,140 ft. land, Pond St., $2050		2050	49.20
American Telephone and Telegraph Co., 195 Broadway, New York	750		18.00
Amerige, George M., 125 Cambridge St. House $9500, pt. lot 33-34, 15,824 ft. land $2850		12350	296.40
Ames, Alma H., 2 Wyman Ct	500		12.00
Ames, Seth K., Inc., 168 Milk St., Boston	200		4.80
Ames, Seth K. and Emma K., 168 Milk St., Boston Building $12,000, 3530 ft. land $21,175, 15, 17, 19 Mt. Vernon St		33175	796.20
Amico, Angelo, 85 Oak St. House $2700, 10,650 ft. land $525, 83 and 85 Oak St		3225	77.40
Amico, Paul, 100 Swanton St	700		16.80
Amico, Paolo and Petrina, 100 Swanton St. Lot 3, 7500 ft. land $450, Swanton St		450	10.80
Amico, Paul and Petrina, 100 Swanton St. House and bakery $4000, lot 2, 7500 ft. land $450		4450	106.80
Ancillo, Michael, 82 Swanton St. House $8000, lot 6, 7930 ft. land $400, 1 Sachem Rd		8400	201.60
House (unf.) $6000, lot 5, 7039 ft. land $350, 10 Westland Ave		6350	152.40
Anderson, Andrew, 348 Washington St. House $2700, 20,460 ft. land $2050, garage $400		5150	123.60
Anderson, Andrew F. and Helen M., 18 Kenwin Rd. House $6500, 10,135 ft. land $1025		7525	180.60
Anderson, Anna O., 87 Dunster Lane House $4500, lots 249, 250, 251, 252, 21,213 ft. land $200, garage and storehouse $1300		6000	144.00
Anderson, Arthur H., 87 Dunster Lane Lots 216-272, 22,000 ft. land $225, Henry St		225	5.40
Anderson, Charles O., 36 Grove Pl. House $1200, 10,366 ft. land $425, 15 Grove Pl		1625	39.00
Anderson, Ernest, 9 Belmont St., Everett			

Name, Location and Description	Personal	Real	Total Tax
Lots 241, 242, 243, 30,324 ft. land, Dunster Lane		300	7.20
Anderson, Matilda, 29 Dunster Lane			
House $1000, lot 269, 9456 ft. land $100		1100	26.40
Anderson, Peter L. and Mathilda, 29 Dunster Lane			
House $4500, lots 270-271, 18,781 ft. land $175, 27 Dunster Lane		4675	112.20
Andreason, John S. and William F., 42 Montvale Ave, Woburn			
House and garage $6500, land, lot 31, (30 Grayson Rd.), 7832 ft. $550		7050	169.20
House and garage $6000, lot 40, 6517 ft. land $450, 33 Grayson Rd		6450	154.80
Andrews, Alice R., 196 Highland Ave.			
House $5000, garage $800, 13,600 ft. land $2050		7850	188.40
Andrews, Marian C., 7 Chisholm Rd.			
House and garage $6500, lot 70, 7389 ft. land $750		7250	174.00
Angevine, Sara B., 3 Fletcher St.			
House $7500, garage $600, 10,875 ft. land $2725		10825	259.80
Angle, Henry C., 120 Main St., Malden	900		
Barn $4500, shed $300, lot 58, 25,793 ft. land $1300, Leslie Rd.		6100	168.00
Lot 57, 25,646 ft. land $1275, Leslie Rd.		1275	30.60
Lot 59, 25,836 ft. land $1300, Leslie Rd.		1300	31.20
Lot 60, 21,852 ft. land $1100, Leslie Rd.		1100	26.40
Applin, Henry G., 158 Cambridge St.	1000		
House and garage $14,000, 11,181 ft. land $1675, lot 2, 158 Cambridge St.		15675	400.20
House $10,000, lot 14, 9665 ft. land $1150, (99 Wildwood St.)		11150	267.60
Lot 1, 10,300 ft. land $1550, Cambridge St.		1550	37.20
Lot 4, 11,460 ft. land $225, New Meadows Rd.		225	5.40
Lot 12, 12,895 ft. land $1925, Cambridge St.		1925	46.20
Lot 34, 6380 ft. land, New Meadows Rd.		125	3.00
Lot 3, 14,480 ft. land $300, Thornton Rd		300	7.20
Lot 5, 12,300 ft. land $250, Thornton Rd		250	6.00
Lot 62, 7645 ft. land $150, Westland Ave		150	3.60
Lot 63, 8730 ft. land $175, Westland Ave		175	4.20
Lot 35, 7129 ft. land $150, Wildwood Rd		150	3.60
Lot 66, 6910 ft. land $150, Wildwood St		150	3.60
Apsey, Sarah J., 19 Symmes Rd.			
House $9000, lot 20, 7761 ft. land $1400		10400	249.60
Archibald, Clara B., 44 Highland Rd., W. Somerville			
House and garage $18,000, lots 33-34, 12,435 ft. land $3100, 6522 ft. land $325, 16 Sheffield Rd		21425	514.20
Arlington Gas Light Co., Arlington	315000		
Governors House $4000, Gasholder $12,000, 3.69 acres $2500, Cross St		18500	8004.00
Armes, Fritzie T., Heirs, care of Charles B.			

Name, Location and Description	Personal	Real	Total Tax
Mertz, 250 West 57th St., New York Pt. lot 10, 112,052 ft. land $1875, Cambridge St		1875	45.00
Armstrong, Blanche P., 33 Lebanon St. House $5500, lot 21, 6268 ft. land $625		6125	147.00
Armstrong, Edith C., 37 Wedgemere Ave	250		
House $14,000, garage $1500, 18,226 ft. land $4550		20050	487.20
Armstrong, Robert W., et al, 37 Wedgemere Ave. House $8000, garage $800, lot 1, 18,321 ft. land $2200, 124 Highland Ave		11000	264.00
Armstrong, Robert W., 37 Wedgemere Ave	100		2.40
Arnold, E. Everett and M. Josephine, 16 Chesterford Rd. House $6500, garage $600, land, lot 22A, 16 Chesterford Rd., 17,200 ft. $1375		8475	203.40
Arnold, H. Warren and Teresa De Reamer, 11 Allen Rd	1000		
House and garage $12,000, lot 76 and ½ lot 77, 7500 ft. land $750		12750	330.00
Arnold, Josephine E., 7 Dix Ter. House $6000, barn $500, 7933 ft. land $1825		8325	199.80
Arrell, John B., Heirs, 18 Salem St. House, 18 Salem St., $2500, house, 22 and 24 Salem St., $2500, lot 3, 12,000 ft. land $725, Salem St		5725	137.40
Asaro, Baldassare and Maria, 54 Oak St. House $3500, garage $400, land 4000 ft. $300		4200	100.80
Asaro, Gaspare and Frances, 75 Harvard St. House $2750, garage $500, lot 37, pt. 33, 4200 ft. land $225		3475	83.40
Asaro, Giovanni, 37 Holland St. House $3100, lot 6, 5300 ft. land $275		3375	81.00
Ascolillo, Grace R., 19 Gordon St., Somerville House and garage $8000, land, lot 4, 349-351 Washington St., 8711 ft. $1050		9050	217.20
House and garage $8000, land, lot 3, 353-355 Washington St., 7364 ft. $875		8875	213.00
Aseltine, Grace B., 7 Cabot St. House $9500, garage $1000, pt. lot 167, 168 8275 ft. land $2075, 7 Cabot St		12575	301.80
House $8500, garage $500, 7370 ft. land $1850, 1 Cottage Ave. and 15 Norwood St		10850	260.40
Ash, Horace W., 14 Fairview Ter	1300		
House $10,500, garage $1200, lot 7, 7248 ft. land $1600		13300	350.40
Ashworth, Arthur and Mary E., 49 Lincoln St. House $5500, lot 2, 4732 ft. land $475		5975	143.40
Associated Market, care of A. Lurinsky, 41 Merchants Row, Boston	2000		48.00
Atkinson, Thomas and Eliza, 9 Sheffield Rd	1000		
House $15,000, lot 29, and pt. lot 28, 11,254 land $3375, (9 Sheffield Rd)		18375	465.00
Garage $2500, 7365 ft. land $725, Sheffield Rd.		3225	77.40

Name, Location and Description	Personal	Real	Total Tax
Atlantic & Pacific Tea Co., Auckland St., Dorchester	1450		34.80
Atlantic Gelatine Co., Inc., Woburn, Mass.			
House $1800, barn $1000, cranberry house $200, 3 acres land $1000, 11¼ acres land $1700, 651 Washington St		5700	136.80
4 acres pasture, back, Forest St		800	19.20
Land, rear, Washington St., 1 acre		100	2.40
Land, Washington St., 5 acres		750	18.00
Atlantic Refining Co. (The) 260 Broad St., Philadelphia, Pa	400		9.60
Atley, John and Emma, 16 Allen Rd.			
House $8000, garage $800, lot 116, ½ lot 117, ½ lot 115, 9702 ft. land $975		9775	234.60
Auger, Walter C. and Jennie, 48 Henry St.			
House $1800, land, lot 227, 10,915 ft. $100		1900	45.60
Auger, Walter Charles and Jennie E., 48 Henry St.			
Lots 236-237, 19,400 ft. land $200, Locke St		200	4.80
Augusta, J. Vernon, Jamaica Plain			
Lot 38, 6500 ft. land $450, Grayson Rd		450	10.80
Austin, Florence G., Medford			
Lot 22, 6565 ft. land $125, Wildwood St		125	3.00
Avelino, Nicola and Carmella K., 72 Irving St.			
House $3500, garage $250, lot 48, pt. 52, 4200 ft. land $250, 72 and 74 Irving St		4000	96.00
Avery, Helen S., 40 Glen Rd	200		
House $7000, land, 40 Glen Rd., 9000 ft. $1450, garage $400		8850	217.20
Avery, Paul F., 19 Sheffield West	625		15.00
Avery, Roberta S., 19 Sheffield West	1000		
House and garage $15,000, lot 8, 10,650 ft. land $2650		17650	447.60
Lot A, 5230 ft. $1300, Sheffield West		1300	31.20
Land, back, Sheffield West, 3200 ft. $150		150	3.60
Ayer, Holbrook E., 53 Oxford St	125		
House $9000, garage $900, land 17,555 ft. $3150, lot 1		13050	316.20
Ayer, Octavia T., 74 Sylvester Ave.			
House $4000, garage $150, lot 37, 5500 ft. land $275		4425	106.20
Ayer, Rebecca A., 3 Lewis Rd	250		6.00
Babbitt, Cutler A., 210 High St., Medford			
House $5000, land, lot 124, 76 Woodside Rd., 6580 ft. $525		5525	132.60
Babson, Roger W., 67 Wellesley Ave., Wellesley Hills			
Garage $1000, lot 246, 41,850 ft. land $850, Fells Rd		1850	44.40
Lot 77, 18,750 ft. land $375, Euclid Ave		375	9.00
Lot 78, 5856 ft. land $125, Euclid Ave		125	3.00
Lot 79, 13,815 ft. land $275, Euclid Ave		275	6.60
Lot 80, 17,721 ft. land $350, Euclid Ave		350	8.40
Lot 81, 21,320 ft. land $425, Euclid Ave		425	10.20

Name, Location and Description	Personal	Real	Total Tax
Lot 82, 19,960 ft. land $400, Fells Rd.		400	9.60
Lot 100, 14,905 ft. land $300, Fells Rd.		300	7.20
Lot 101, 14,326 ft. land $300, Fells Rd.		300	7.20
Lot 102, 14,436 ft. land $300, Fells Rd.		300	7.20
Lot 114, 11,594 ft. land $225, Hillcrest Parkway		225	5.40
Lot 115, 12,485 ft. land $250, Hillcrest Parkway		250	6.00
Backes, William J., 2 Wolcott Ter.	1000		
House $11,500, lot 5, 12,300 ft. land $1975		13475	347.40
Bacon, Bertha M., 31 Grove St.			
House $4000, barn $1000, lot 4, 30,460 ft. land $2750, garage $250		8000	192.00
Bacon, Charles F., 31 Grove St.			
Factory $10,000, shed $600, storehouse $800, shed $600, picker-house $800, sheet metal storehouse $500, boiler-house $2000, 48,215 ft. land $3000, 14,035 ft. land, back, $300, Grove Pl.		18600	446.40
Bacon Felt Co., Grove Pl.	7000		168.00
Bacon, Robert, 21 Grove St.	1000		
House $13,500, 18,156 ft. land $2725, 42,000 ft. land $2100, 113,057 ft. land $1125, 21 Grove St.		19450	490.80
House $2000, lot 5, 8628 ft. land $350, 6 and 8 Grove Pl.		2350	56.40
9055 ft. land $175, 4769 ft. land $100, Grove Pl.		275	6.60
Badger, Daniel B., 12 Prospect St.	3000		
House $13,400, barn $2500, 26,791 ft. land $5900		21800	595.20
Badger, Erastus B., 30 Wedgemere Ave.	2000		48.00
Badger, Erastus B. and Alice D., 30 Wedgemere Ave.			
House $15,000, garage $1000, 15,219 ft. land $4250, lot 80		20250	486.00
Badger, Margaret M., care of C. P. Mills, 5 Lagrange St.			
House $4350, garage $1500, 8550 ft. land $2150, 5 Lagrange St.		8000	192.00
Baghdoyan, Nerses M., 2 Pond St.			
House $2000, barn $100, stable (unf.) $1000, garage $300, 11 4-10 acres land $2000, 2 Pond St. and 287 Cambridge St.		5400	129.60
Bailey & Co., Watertown	200		4.80
Bailey & Delano Lumber Co., 100 Milk St., Boston			
House $5500, garage $300, lot 97, 6525 ft. land $325, 7 Brantwood Rd.		6125	147.00
Baird, William F. & Co., 91 Hemingway St.	4600		110.40
Baker, Edwin A., 134 Congress St., Boston	625		15.00
Baker, Lulu A., 134 Congress St., Boston			
House $8000, garage $1800, 17,236 ft. land $4300, 55 Fletcher St.		14100	338.40
Baker, Marguerite F., 227 Forest St.			

Name, Location and Description	Personal	Real	Total Tax
House $5200, garage $200, 7115 ft. land $725, 1628 ft. land $150		6275	150.60
Baker, Stanley D., North Cambridge			
Ft. lots 14-15, 8888 ft. land $900, Sargent Rd.		900	21.60
Balcke, Anna E., 12 Wilson St	200		
House $6000, pt. lot 11, 10,351 ft. land $825, garage $800, 12 Wilson St		7625	187.80
Lot B, 11,110 ft. land $550, 5000 ft. $400, Wilson St		950	22.80
Baldwin, Charles B., 4 Bruce Rd	125		3.00
Baldwin, Charles B. and Delphine H., 4 Bruce Rd.			
House $10,500, lot 28, 9250 ft. land $1950, garage $1000		13450	322.80
Bancroft, Clarence, 6 Glen Rd	75		
House $7000, 12,400 ft. land $1850		8850	214.20
Bancroft, G. Raymond, 15 Mt. Vernon St	8500		204.00
Bancroft, Grace S., 204 Highland Ave.			
House $7500, lot 1, 7311 ft. land $1325		8825	211.80
Ft. lots 2 and 3, 5534 ft. land $1000, Highland Ave		1000	24.00
Bannato, Catherine, et al, 14 Chapin St.			
House $1700, lot 6, 3300 ft. land $200, 12-14 Chapin St		1900	45.60
Lot 4, 3300 ft. land $200, Chapin St		200	4.80
Lot 5, 3300 ft. land $200, Chapin St		200	4.80
Baranuk, Mary A., 26 Revere St., Boston			
21,780 ft. land $425, Highland Ave		425	10.20
Barbaro, Cantida, 79 Oak St.			
House $3200, 9438 ft. land $575, 79 Oak St., garage $600		4375	105.00
House, 54 Swanton St., $2100, house, $2300, 3 Quigley Ct., house, $3000, 6-8 Quigley Ct., house $1100, 10 Quigley Ct., 16,800 ft. land $1350, Quigley Ct.		9850	236.40
15,780 ft. land $1100, Oak St		1100	26.40
Barbaro, George J., 410 Washington St.			
House $2500, lot 3, 18 Highland Ave., 1 2-3 acres $600		3100	74.40
Barbaro, Mary L., 85 Lowell St., Boston			
House $6000, land, lot 20, 44-46 Sylvester Ave., 8885 ft. $450		6450	154.80
Barber, Albert, 78 Swanton St.			
House and garage $7500, lot 18, 8026 ft. land $800, 1 Orient St		8300	199.20
Lot 3, 8302 ft. land $825, Oneida Rd		825	19.80
Lot 1, 6135 ft. land $600, Westland Ave		600	14.40
Baril, Rose D., Lawrence			
House $11,000, garage $1000, lot 8, 12,392 ft. land $1850, 52 Oxford St		13850	332.40
Barksdale, Simon D., 14 Chester St.			
House $2300, 5100 ft. land $300, 14 Chester St		2600	62.40
Barnard, Blanche S., 46 Wedgemere Ave	1300		
House $13,000, garage $1000, pt. lots 130, 131,			

Name, Location and Description	Personal	Real	Total Tax
12,000 ft. land $3000		17000	439.20
Lot 123, 10,286 ft. land, Salisbury St.		1550	37.20
Barnard, Ethel F., 36 Salisbury St.	1000		
House and garage $10,000, lot C, 9644 ft. land $1150		11150	291.60
Barnard, Thomas A., 46 Wedgemere Ave.	1625		39.00
Barnes, Frank T., 41 Wildwood St.	1000		24.00
Barnes, Franklin E. & Co., 531 Main St.	3500		84.00
Barnes, Gertrude N., 41 Wildwood St.			
House $8500, 16,000 ft. land $2400, garage $400		11300	271.20
Barnes, Julia F., 2 Fenwick Rd.	75		
House $10,000, garage $700, 10,582 ft. land $1900		12600	304.20
Barr, Alace J., 12 Wedgemere Ave.	1000		
House $12,500, lot 8, 18,030 ft. land $5050, 12 Wedgemere Ave.		17550	445.20
Barr, Alfred G., 53 Wedgemere Ave.	1000		
House $14,000, garage $2700, pt. lot 187, pt. lot 188, pt. lot 189, pt. lot 190, 22,386 ft. land $5600, 53 Wedgemere Ave.		22300	559.20
House $8000, lot 18, 15,282 ft. land $2300, 21 Crescent Rd.		10300	247.20
Barrell, Annie B., 326 Highland Ave.	2000		
House $22,500, barn $3800, 50,872 ft. land $7125, 3200 ft. land $150		33575	853.80
Barrett, Charles E., Estate, 88 Bacon St.	250		6.00
Barrett, Charles E., Heirs, 88 Bacon St.			
House $8000, garage $600, 11,452 ft. land $3425		12025	288.60
Barron, Etta F., 361 Washington St.			
House and garage $8000, lot 2, 6776 ft. land $825, 359-361 Washington St.		8825	211.80
Barron, George A., 26 Winthrop St.	150		3.60
Barron, George A. and Lottie P., 26 Winthrop St.			
House $3500, garage $200, 12,681 ft. land $2275		5975	143.40
Barrows, Mabel J., 319 Highland Ave.	1000		
House $12,000, garage $800, 13,080 ft. land $2350		15150	387.60
Barrucci, Giulia, Woburn			
House $2800, lot 18, 10,537 ft. land $325, 10 and 12 Summer St.		3125	75.00
Barry, Charles S., 15 Glengarry Rd.	75		1.80
Barry, Charles S. and Anna P., 15 Glengarry Rd.			
House $8000, lot 24, 8327 ft. land $1675, pt. lot 14, 1020 ft. land $200		9875	237.00
Barry, Hannah J., 57 Salem St.			
House $2200, pt. lot 10, 6440 ft. land $325		2525	60.60
Barry, Henry F., 304 Main St.			
House and garage $9500, lot 1, 7415 ft. land $1475		10975	263.40
Barry, William J., Arlington			
Lots 234, 235, 20,778 ft. land, Locke St.		200	4.80

Name, Location and Description	Personal	Real	Total Tax
Barstow, Gertrude K., 189 M. V. Parkway			
House $5000, tool-house $50, 8010 ft. land $1775		6825	163.80
Barstow, Mary E. and Laura E., 26 Pond St.			
House $3000, barn $1000, 17,390 ft. land $525		4525	108.60
Barstow, Walter H., 20 Pond St.			
House $5500, 7610 ft. land $225, Pond St		5725	137.40
Barta, Mary J., 6 Cabot St.			
House $8500, lot 164, pt. 168, 16,633 ft. land $4150		12650	303.60
Bartlett, Alice W., 16 Mason St.			
House $9000, garage $250, lot A, 8400 ft. land $850, 16 Mason St.		10100	242.40
Bartlett, Joseph W., Newton			
House $5000, garage $100, lot 2, 17,838 ft. land $3575, 8-10 Hillside Ave		8675	208.20
Lot 1, 10,721 ft. land $2150, Hillside Ave		2150	51.60
Bartlett Thompson Co., Inc., Swanton St	5450		130.80
Barton, Elizabeth E. T., 58 Swan Rd	1000		
House $10,000, pt. lot 4, 25,000 ft. land $2500, 20,785 ft. land, back, $825, 58 Swan Rd., garage $250		13575	349.80
Barton, George L., 58 Swan Rd	200		4.80
Barton, George L. and Hilda F., 58 Swan Rd.	1000		24.00
Barton, Joseph L. S., 58 Swan Rd	100		2.40
Bates, Edmond E., 22 Madison Ave., W.	1000		
House and garage $10,000, land, lot 13, 22 Madison Ave., W., 6682 ft. $1000		11000	288.00
Bates, Frank M., 12 Park Ave	450		10.80
Bates, Frank M. and Grace M., 12 Park Ave.			
House $8500, lot 12, 5592 ft. land $850		9350	224.40
Batson, Edward R., 203 Washington St.			
House $3000, lot C, 3240 ft. land $475		3475	83.40
Baugher, Edmund C., 15 Rangeley Rd	500		12.00
Baugher, Laura D., 15 Rangeley Rd	800		
House $7300, lot 15, 25,419 ft. land $5075		12375	316.20
Bavuso, Angelina, 55 Wendell St.			
House $4500, lots 79-80, 5000 ft. land $250		4750	114.00
Lot 32, 2584 ft. land $150, Cross St		150	3.60
Bayajian, Marion, 292 Washington St	500		12.00
Bean, William K. and Edna M., care of William K. Bean, 60 State St., Boston			
House $5000, hennery $100, lot 1, 16,500 ft. land $1650, 18,814 ft. land $375, 181 Forest St		7125	171.00
Bearse, Lilla B., 21 Warren St	2050		
House $14,200, garage $1800, lot 146, part 7, 13,962 ft. land $3500, 21 Warren St		19500	517.20
Beaton, Finley, 15 Clark St.			
House $3150, 6105 ft. land $425, 15-17 Clark St		3575	85.80
Beauchamp, Allan A., 7 Cutting St	700		
House $3500, 4946 ft. land $1000		4500	124.80
Beebe, Mary P., 27 Everett Ave	4500		
House $18,000, garage $2500, lot 17, 13,119			

Name, Location and Description	Personal	Real	Total Tax
ft. land $4600, 14,909 ft. land $3725.....		28825	799.80
Beggs, Daniel R., 2 Everett Ave.....	5000		
House and garage $9500, lot A, 6078 ft. land $900, 9 Madison Ave., West.		10400	369.60
Beggs, Daniel R. and Maude E., 2 Everett Ave. House $24,000, garage $3000, pt. lot C, 43,781 ft. $15,325, 26,701 ft. land (back) $2675.....		45000	1080.00
Beggs, Flora N., 6 Madison Ave.....	9100		
House $16,000, garage $3500, land, 6 Madison Ave., 14,053 ft. $2250.....		21750	740.40
Beggs, Maude E., 2 Everett Ave.....	150		3.60
Beggs, Sidney, Woburn.....	1875		45.00
Beggs & Cobb, Inc., 76 South St., Boston.....	55000		
Currier shop $55,000, currier shop $14,500, tannery $25,000, tannery $25,000, 1 storehouse $28,000, storehouse $4000, storehouse $2000, storehouse $1800, refuse house $600, garage $1200, garage $2500, office building $13,000, water tank $6000, barn $3000, barn $1000, shack $1500, 1 power house $50,000, 10½ acres land $15,750, Swanton St.....		249850	7316.40
2 storehouses $7500, lots 387 to 392 inc., lots 400-402 inc., Swanton St. and Cutter St, 22,500 ft. land $900.....		8400	201.60
Sheds $2000, 2½ acres land, Cross St. $5000..		7000	168.00
Lot 347, 2500 ft. land, Swanton St. $150.....		150	3.60
Lot 348, 2500 ft. land $150, Swanton St.....		150	3.60
Lot 349, 2500 ft. land $150, Swanton St.....		150	3.60
Lot 350, 2500 ft. land $150, Swanton St.....		150	3.60
Lot 395, 2500 ft. land $150, Swanton St.....		150	3.60
Lot 396, 2500 ft. land $150, Swanton St.....		150	3.60
Lot 397, 2500 ft. land $150, Swanton St.....		150	3.60
Lot 398, 2500 ft. land $150, Swanton St.....		150	3.60
Lot 399, 2500 ft. land $150, Swanton St.....		150	3.60
Begien, H. Fred, 21 Ridgefield Rd.....	1050		
House $15,500, lot 13, pt. 12, 12,000 ft. land $2525.....		18025	457.80
Begien, Katherine E. W., 21 Ridgefield Rd.....	500		12.00
Belcher, Frederick E., 14 Prospect St. House $7500, barn $800, 10,040 ft. land $2200, 4600 ft. land $450.....		10950	262.80
Belcher, Sarah, 16 Prospect St. House $7500, barn $800, 11,422 ft. land $2525, 10,190 ft. land, back, $1025.....		11850	284.40
Belcher, William M., 16 Prospect St.....	100		2.40
Belichon, Ida M., 22 Governor's Ave.....			
House $4500, house and garage $8000, garage $400, pt. lots B and C., 12,427 ft. land $1250, 22 Governor's Ave.....		14150	339.60
Beliveau, R. E., (rear) 15 Thompson St.....	600		14.40
Beliveau, Roland E. and Julia A., 541 Winthrop St., Medford			
House $2800, lot 3, 4355 ft. land $10,900, 23-25 Thompson St.....		13700	328.80
Bell, Clyde W., 27 Highland Ave.			

Name, Location and Description	Personal	Real	Total Tax
House $1500, 28041 ft. land $300, 27 Highland Ave		1800	43.20
House $6000, barn $300, 9000 ft. land $900, 32,854 ft. land, back, $650, 130 Forest St		7850	188.40
Bellville, Arthur A., 43 Brookside Ave.			
House $4200, lot 223, pt. 222, 4200 ft. land $325, 43 Brookside Ave		4525	108.60
Lot 219, 5000 ft. land $100, Brookside Ave		100	2.40
Pt. lot 220. 6426 ft. land $125, Brookside Ave.		125	3.00
Lot 233, 7056 ft. land $575, Brookside Ave		575	13.80
Lot 224, 4548 ft. land $100, Brookside Pl		100	2.40
Lot 225, 2100 ft. land $50, Brookside Pl		50	1.20
Garage $100, lot 226, 5442 ft. land $125, Brookside Pl		225	5.40
Lot 232, 5280 ft. land $125, Brookside Pl		125	3.00
Belville, Susan A., et al, 9 Brookside Pl.			
House $2800, lots 230, 231, 14,091 ft. land $275		3075	73.80
2020 ft. land $25, Brookside Place		25	.60
Pt. lots 144, 227, 228, 2990 ft. land Brookside Pl		50	1.20
Pt. lot 228 and lot 229, 4819 ft. land, Brookside Pl		100	2.40
Bemister, George E., 24 Gladstone St., Greenwood, Mass.			
House and garage $10,000, pt. lot 72,8000 ft. land $1600, 135 Cambridge St		11600	278.40
House and garage $10,000, pt. lot 72, 9129 ft. land $1825, 137 Cambridge St		11825	283.80
Bengston, Peter A. and Victoria J., 43 Sturgis St., Woburn			
House $5000, land, lot 2, 8-10 Russell Rd., 4000 ft. $250		5250	126.00
Bennett, Ethel G., 10 Everell Rd.			
House $9000, garage $350, lot 19, 10,673 ft. land $1600		10950	262.80
Bennett, Harry W., 36 Highland Ave	100		2.40
Bennett, John H. and Mary A., 32 Forest St.			
House $4500, garage $200, land, lot E, 32 Forest St., 8280 ft. $675		5375	129.00
Bennett, William A., 36 Highland Ave.			
House $3500, 6232 ft. land $200, 36 Highland Ave., garage $100		3800	91.20
Benson, Blanche S., 25 Park Ave.			
House $13,000, garage $1000, land, lot 4, 25 Park Ave., 8870 ft. $1325, 12,000 ft. $1200		16525	396.60
Benson, John L. and Augusta E., 312 Washington St.			
House $3500, 6000 ft. land $600		4100	98.40
Bent, Albert B., 9 Edgehill Rd	300		7.20
Bent, Hattie H., 9 Edgehill Rd	1000		
House $10,000, lot 5, 8000 ft. land $1450		11450	298.80
Bentley, Walter H., 24 Central St	1175		
House $9000, lot 2, 7680 ft. land $1925		10925	290.40
Berenger, Elias and Marion C., 6 Chesterford			

Name, Location and Description	Personal	Real	Total Tax
Rd.			
House $5000, garage $600, land, lot D, 19,240 ft. $1550		7150	171.60
Berg, Edwin and Gerda, 26 Dunster Lane			
House $1900, garage $200, pt. lots 273, 274, 10,684 ft. land $100. 1-3 Wright St		2200	52.80
Pt. lot 299, 2500 ft. land $50, Dunster Lane		50	1.20
Bergstrom, A. Edwin, 609 Main St	600		14.40
Bernnard, Bertram, 4 Curtis St	50		1.20
Bernnard, Louise V., 4 Curtis St	1000		
House $11,500, 9800 ft. land $1950		13450	346.80
Garage $1200, 13,700 ft. land $2325, Curtis St.		3525	84.60
Berry, Carol P., 17 Wildwood St	1000		
House $11,000, 10,546 ft. land $2625		13625	351.00
Berry, Edward W., 5 Stratford Rd	500		12.00
Berry, Emma L., 11 Oak Ter., Malden			
5½ acres land, Forest St		2750	66.00
Berry, Flora W., 5 Stratford Rd	1400		
House $14,000, garage $2000, 15,316 ft. land $4600		20600	528.00
Besarick, Gladys T., 650 Main St.			
House $6000 (63 Vine St.), Block of Stores $12,000, 650 Main St., 6711 ft. land $8400		26400	633.60
Best, Samuel M., 16 Hillside Ave	1000		24.00
Best, Sameul M. and Eva M., 16 Hillside Ave.			
House $11,000, garage $700, 12,723 ft. land $2300		14000	336.00
Betty Ann Shop, care of Ann Russell & Co., Wakefield	1000		24.00
Beyer, Jennie L., 27 Sargent Rd.			
House and garage $9500, lot 13, pt. 14, 11,044 ft. land $1100		10600	254.40
Bezanson, George W. and Bertha, 14 Locke St.			
House $1950, garage $100, pt. lot 275, 10,000 ft. land $100, 14 Locke St		2150	51.60
Bicknell, Gladys M., Belmont			
Filling Station $1500, 2 gasoline pumps $400, lot 125-126, 6430 ft. land $325, (1012 Main St.)		2225	53.40
Bicknell, William H. W., 40 Arlington St.			
House $2500, 3000 ft. land $150		2650	63.60
Bidwell, Howard F. and Helen L., Scarsdale, N. Y.			
House $10,000, garage $800, land, lot 87, 11,221 ft. $2250, 19 Yale St		13050	313.20
Bigelow, Hazel H., 8 Francis Cir	1000		
House $10,000, garage $400, 9134 ft. land $1725, lot 4, garage $700, 6-8 Francis Cir		12825	331.80
Biggs, Margaret H., 32 Grove Pl			
House $1500, 3773 ft. land $150, garage $350, 16 Grove Pl		2000	48.00
Bigley, George, 2 Common St	25		.60
Bigley, Thenora, 23 Lloyd St.			
House $4500, garage $500, lot 10, 4470 ft. land $800		5800	139.20

Name, Location and Description	Personal	Real	Total Tax
Billings, Edith K., 8 Stone Ave.			
Lot 74, 5000 ft. land $500, Allen Rd.		500	12.00
Lot 75, 5000 ft. land $500, Allen Rd.		500	12.00
Billings, Harriet F., Saginaw, Mich.			
House $9500, garage $700, lot 14, 4996 ft. land $1000 4 Manchester Rd.		11200	268.80
Billings, Mary E., 8 Manchester Rd.			
House $8500, garage $800, lot 12, 4883 ft. land $975		10275	246.60
Lot 13, 4564 ft. land $925, Manchester Rd.		925	22.20
Billings, Mary M., 188 M. V. Parkway			
House $5500, barn $200, 21,508 ft. land $4725		10425	250.20
Billings, Myron K., 8 Stone Ave.			
House $5900, lot 23, 4350 ft. land $425		6325	151.80
Garage $650, lot 22, 4374 ft. land $425, Stone Ave.		1075	25.80
½ lot 105, 2500 ft. land $150, Allen Rd.		150	3.60
Lot 73, pt. 72, 7500 ft. land $750, Allen Rd.		750	18.00
Lot 106, 5000 ft. land $300, Allen Rd.		300	7.20
Billman, Christopher L., 32 Foxcroft Rd.	3500		84.00
Billman, Lillian L., 32 Foxcroft Rd.	1000		
House $13,500, garage $1500, lot 79, 15,062 ft. land $3000		18000	456.00
Lot 78, 15,062 ft. land $2700, Foxcroft Rd.		2700	64.80
Binda, Louis J., Boston			
Pt. lot 16, 5544 ft. land $550, Washington St.		550	13.20
Bird, Reginald W., 57 Yale St.			
House $13,000, lot A, 10,192 ft. land $2050		15050	361.20
Birenbaum, Louis, Haverhill			
19,850 ft. land $1000, Cross St		1000	24.00
Bishop, Edith L., 43 Washington St.			
House $2500, garage $200, 10,800 ft. land $2700		5400	129.60
Black, Arthur, 26 Everett Ave	2575		
House $17,000, garage $2500, pt. lot 12, 15,000 ft. land $4500, 4000 ft. land, back, $400, 26 Everett Ave		24400	647.40
Black, Leah A., 229 Mystic Valley Parkway			
House $8000, lot 2, 5694 ft. land $1150		9150	219.60
Blackham, James W., 6 Myrtle St.			
House $5000, 4828 ft. land $1075		6075	145.80
Blackham, Margaret, 13 Salem St.			
House $2500, pt. lot 15, 9957 ft. land $900, garage $50		3450	82.80
Blackler, Mabelle M., 2 Elmwood Ave	50		1.20
Blackler, Robert B., 33 Sheridan Cir.	225		
House $40,000, lot 1, 7017 ft. land $1750, 75 Church St.		41750	1007.40
Blaikie, Dexter P., 45 Everett Ave.	525		
House $6000, barn $1800, 15,200 ft. land $3050, 45 Everett Ave		10850	273.00
Lot 3, 17,991 ft. land, Cambridge St		3050	73.20
House $13,000, garage $600, 8936 ft. land $11,175, 31 Church St		24775	594.60
Lot 71, 17,411 ft. land $3125, Cambridge St.		3125	75.00

Name, Location and Description	Personal	Real	Total Tax
Lot 73, 14,432 ft. land $2600, Foxcroft Rd....		2600	62.40
Blaisdell, J. Harper, 18 Brooks St.....	1000		
House and garage $15,000, lot 5, 10,442 ft. land $1775.....		16775	426.60
Lot 6, pt. 7, 14,421 ft. land $1450, Brooks St..		1450	34.80
Blaisdell, Margaret S., 30 Stevens St.			
House $3500, 14,480 ft. land $2175.....		5675	136.20
Blaisdell, Willis O., 20 Wedge Pond Rd.			
Barn $500, lots 7, 8, 22,825 ft. land $2275, Wedge Pond Rd.....		2775	66.60
Blake, Elizabeth F., et al, Woburn			
Lot 105, 3684 ft. land $150, Sheridan Circle...		150	3.60
Blake, George R. and Henrietta B., 37 Grove St.....	1000		
House $16,000 garage $1500, lot 2, 11,480 ft. land $925.....		18425	466.20
Blanchard, Dean, 44 Washington St.			
House $12,000, garage $500, 27,360 ft. land $5475, 10 Mt. Pleasant St.....		17975	431.40
12,557 ft. land $3775, Stratford Rd.....		3775	90.60
Blanchard, Dorothy P., 5 Ravenscroft Rd.....	1000		
House $11,000, garage $1500, land, lot 11, 11,899 ft. $2975.....		15475	395.40
Blanchard, George W., 44 Washington St.			
Shop $2000, shop $300, shed $200, 11,250 ft. land $2800, 724 Main St.....		5300	127.20
Barn $2000, 13,532 ft. land $2175, 713 Main St.....		4175	100.20
House $7000, garage $1500, 7657 ft. land $1925, 44 Washington St.....		10425	250.20
Blanchard, George W. & Co., 695 Main St.....	37250		
1 coal pocket, 1 dry-house, 3 lumber sheds, 2 storehouses, office and scales, railroad tracks $25,000, barn $2400, storage shed $1000, 85,750 ft. land $23,650, 695 Main St.....		52050	2143.20
House $2000, 9480 ft. land $1525, 711 Main St.....		3525	84.60
Factory $2500, factory $1200, 28,760 ft. land $2875, 921 Main St.....		6575	157.80
Lot 3 and 4, 45,865 ft. land $2350, Westland Ave.....		2350	56.40
Blanchard, Sidney C., 25 Everett Ave.....	1500		
House $17,250, garage $1500, land, lot 18, 12,015 ft. land $4200.....		22950	586.80
Lot 5, 14,240 ft. land $1425, Kenwin Rd.....		1425	34.20
Blanchard, Wallace, 5 Ravenscroft Rd.....	300		7.20
Blank, Grace B., 209 M. V. Parkway			
House $4500, 6741 ft. land $1350, 209 M. V. Parkway.....		5850	140.40
House $8000, garage $500, 5340 ft. land $950, 263 Highland Ave.....		9450	226.80
Blank, John S., 321 Highland Ave.			
House $5500, garage $300, 11,500 ft. land $2075.....		7875	189.00
Blank, Mabel B., 321 Highland Ave.			

Name, Location and Description	Personal	Real	Total Tax
House $3500, barn $200, 7256 ft. land $1300, 6 Mason St		5000	120.00
Blank, Marguerite A., Jere A. Downs and John A McKay, Execs. Est. Philip J. Blank, 280 Highland Ave	125		3.00
Blank, Marguerite A., 280 Highland Ave.			
House $10,000, 31,910 ft. land $5750		15750	378.00
House $7000, 8025 ft. land $800, 34 Winthrop St		7800	187.20
Blank, Marguerite A., et al, Trustee, care of John McKay, 280 Highland Ave.			
House, 266 Highland Ave. $6000, house, 268 and 270 Highland Ave. $8000, house, 272 Highland Ave. $6500, 15,580 ft. land $2800, Highland Ave		23300	559.20
Land, Winthrop St., 12,115 ft., lots B, C		1825	43.80
House $2000, barn $800, 2 acres land $1600, 119 Pond St		4400	105.60
Blomquist, Fritz C. and Elsie J., 26 Sargent Rd.			
House $8500, lot 44 and ½ lot 43, 7500 ft. land $750		9250	222.00
Blood, Annie H., 10 Wedge Pond Rd.			
House $8000, lot 6, 9100 ft. land $1375, 8-10 Wedge Pond Rd		9375	225.00
Blood, Dellie W. and Wayland P., 50 Yale St.			
House $13,500, garage $1000, 8983 ft. land $1800		16300	391.20
Blossom Hill, Inc., 33 Wedgemere Ave.			
House $7000, manure pit $150, hay shed $50, milk-room and office $1500, dairy $2000, barn $1500, 162,500 ft. land $11,375, 18.31 acres $12,825, 138-140 Cambridge St		36400	873.60
House $3200, barn $400, 12,600 ft. land $1000, 154 Cambridge St		4600	110.40
Blue Bird Laundry, care of Clyde G. Hand and Leroy M. Beales, 601 Main St	100		2.40
Blume, Astrid F., 8 Upham St., Revere, Mass.			
Lot 8, 5694 ft. land $275, Wildwood St		275	6.60
Blume, Emma O., 8 Upham St., Revere, Mass.			
Lot 17, 6713 ft. land $1000, Wildwood St		1000	24.00
Blunt, Clara E., Swampscott			
House $2500, garage $200, 10,276 ft. land $825 59 Cross St		3525	84.60
Lot 1, 5586 ft. land $450, Cross St		450	10.80
Lot 2, 4963 ft. land $400, Cross St		400	9.60
Lot 3, 3885 ft. land $300, Cross St		300	7.20
Boardley, Harold M. and Edith J., 17 Cross St.			
House $3000, garage $200, lot 18, 4876 ft. land $400		3600	86.40
Boardman, Enna M., 10 Cabot St	200		
House $10,500, garage $800, lot 163, 8254 ft. land $2050, 10 Cabot St		13350	325.20
Boardman, Howard E., 10 Cabot St	250		6.00
Bodman, John W., 18 Wedgemere Ave	1000		
House $11,000, garage $1000, lot 48, 15,000 ft.			

Name, Location and Description	Personal	Real	Total Tax
land $3750		15750	402.00
Bogart, George W., 111 Pond St	450		10.80
Boliches, James, P. O. Box 46, Woburn			
Lot 113, 2500 ft. land $125, Kirk St.		125	3.00
Lot 114, 2500 ft. land $125, Kirk St.		125	3.00
Lot 115, 2500 ft. land $125, Kirk St.		125	3.00
Lot 116, 2500 ft. land $125, Kirk St.		125	3.00
Bolling, Mary J., 13 Nelson St.			
House $4000, garage $300, 5300 ft. land $525, 13 and 15 Nelson St		4825	115.80
House $8000, garage $600, lot 10, pt. 9, 7815 ft. land $800, 13-15 Oak St		9400	225.60
House $5000, 6472 ft. land $650, lot B, 191 Forest St		5650	135.60
Bond, Alfred M., 5 Salisbury St	300		7.20
Bond, Alfred M. and Ethel E., 5 Salisbury St.	1000		
House $13,500, garage $1000, lot 45, 13,900 ft. land $2775		17275	438.60
Bond, J. Waldo, 14 Mason St	550		
House $9500, garage $1000, 22,570 ft. land $2250, (14 Mason St.)		12750	319.20
5716 ft. land $575, Mason St		575	13.80
Bond, Lowell, 12 Fenwick Rd	200		4.80
Bond, William T., 47 Clark St.			
House $3000, 4580 ft. land $275, 47 and 49 Clark St., shed $100		3375	81.00
Bonelli-Adams Investment Corp., Boston			
Lot B, 0.70 A, land, Agawam Rd		150	3.60
Lot 90, 6332 ft. land $50, Agawam Rd		50	1.20
Lot 91, 7145 ft. land $50, Agawam Rd		50	1.20
Lot 92, 4679 ft. land $50, Agawam Rd		50	1.20
Lot D, 1.21 acres land $250, Andrews Rd		250	6.00
Lot E, 1.93 acres land $400, Andrews Rd		400	9.60
Lot 56, 10,472 ft. land $725, Arlington St. Ext.		725	17.40
Lot 57, 5218 ft. land $375, Arlington St. Ext.		375	9.00
Lot 58, 4997 ft. land $350, Arlington St. Ext		350	8.40
Lot 59, 5278 ft. land $375, Arlington St. Ext		375	9.00
Lot 61, 5715 ft. land $400, Arlington St. Ext		400	9.60
Lot 64, 5991 ft. land $425, Arlington St. Ext		425	10.20
Lot 65, 5725 ft. land $400, Arlington St. Ext		400	9.60
Lot 66, 5654 ft. land $400, Arlington St. Ext		400	9.60
Lot 112, 5292 ft. land $275, Arlington St. Ext.		275	6.60
Lot 113, 5000 ft. land $250, Arlington St. Ext.		250	6.00
Lot 114, 5000 ft. land $250, Arlington St. Ext.		250	6.00
Lot 115, 5000 ft. land $250, Arlington St. Ext.		250	6.00
Lot 116, 5000 ft. land $250, Arlington St. Ext.		250	6.00
Lot 117, 5000 ft. land $250, Arlington St. Ext.		250	6.00
Lot 118, 5000 ft. land $250, Arlington St. Ext.		250	6.00
Lot 119, 5108 ft. land $250, Arlington St. Ext.		250	6.00
Lot 121, 5539 ft. land $275, Arlington St. Ext.		275	6.60
Lot 122, 7254 ft. land $350, Arlington St. Ext.		350	8.40
Lot 146, 7341 ft. land $375, Arlington St. Ext.		375	9.00
Lot 147, 5165 ft. land, Arlington St. Ext.		250	6.00
Lot 148, 5206 ft. land, Arlington St. Ext.		250	6.00
Lot 150, 2144 ft. land, Arlington St. Ext.		100	2.40

Name, Location and Description	Personal	Real	Total Tax
Lot 151, 6478 ft. land, Arlington St. Ext.		325	7.80
Lot 152, 5372 ft. land, Arlington St. Ext.		275	6.60
½ lot 165 and 166, 7425 ft. land $750, Cranston Rd.		750	18.00
Lot 41, 6233 ft. land, Emerson Rd.		425	10.20
Lot 43, 7661 ft. land, Emerson Rd.		525	12.60
Pt. lot 67, 2608 ft. land $175, Emerson Rd.		175	4.20
Lot 123, 5293 ft. land, Emerson Rd.		275	6.60
Lot 163, 6697 ft. land, Emerson Rd.		325	7.80
Lot 164, 6217 ft. land, Emerson Rd.		300	7.20
Lot 165, 3509 ft. land, Emerson Rd.		175	4.20
Lot 169, 4753 ft. land, Emerson Rd.		225	5.40
Lot 1, 6730 ft. land, High St.		475	11.40
Lot 4, 5000 ft. land, High St.		350	8.40
Lot 5, 5000 ft. land, High St.		350	8.40
Lot 6, 5000 ft. land, High St.		350	8.40
Lot 7, 5000 ft. land, High St.		350	8.40
Lot 8, 5000 ft. land, High St.		350	8.40
Lot 12, 9368 ft. land, High St.		650	15.60
Lot 17, 5690 ft. land, High St.		400	9.60
Lot 21, 10,497 ft. land, High St.		725	17.40
Pt. lot 105, 5104 ft. land $250, High St.		250	6.00
Lot 106, 10,354 ft. land $525, High St.		525	12.60
Lot 107, 10,767 ft. land $550, High St.		550	13.20
Lot 108, 11,351 ft. land $575, High St.		575	13.80
Lot 109, 11,902 ft. land $600, High St.		600	14.40
Lot 110, 11,967 ft. land $600, High St.		600	14.40
Lot 111, 9554 ft. land $475, High St.		475	11.40
½ lot 141, 2500 ft. land $125, Tedyard Rd.		125	3.00
Lot 159, 4561 ft. land $450, Tedyard Rd.		450	10.80
Lot 160, 5461 ft. land $450, Tedyard Rd.		450	10.80
Lot C, 1250 ft. land $75, Manomet Rd.		75	1.80
Lot 9, 5781 ft. land $400, Manomet Rd.		400	9.60
Lot 10, 4997 ft. land $350, Manomet Rd.		350	8.40
Lot 11, 7414 ft. land $525, Manomet Rd.		525	12.60
Lot 14, 6902 ft. land $475, Manomet Rd.		475	11.40
Pt. lot 23, 2582 ft. land $175, Manomet Rd.		175	4.20
Lot 24, 6512 ft. land $450, Manomet Rd.		450	10.80
Lot 25, 7097 ft. land $500, Manomet Rd.		500	12.00
Lot 26, 6828 ft. land $475, Manomet Rd.		475	11.40
Lot 27, 5834 ft. land $400, Manomet Rd.		400	9.60
Lot 28, 5800 ft. land $400, Manomet Rd.		400	9.60
Lot 29, 4846 ft. land $350, Manomet Rd.		350	8.40
Lot 30, 5209 ft. land $375, Manomet Rd.		375	9.00
Lot 31, 5209 ft. land $375, Manomet Rd.		375	9.00
Lot 32, 5509 ft. land $400, Manomet Rd.		400	9.60
Lot 55, 1416 ft. land $100, Manomet Rd.		100	2.40
Lot 69, 6291 ft. land $450, Samoset Rd.		450	10.80
Lot 70, 6397 ft. land $450, Samoset Rd.		450	10.80
Lot 71, 6658 ft. land $475, Samoset Rd.		475	11.40
Lot 72, 6208 ft. land $425, Samoset Rd.		425	10.20
Lot 125, 5154 ft. land, Samoset Rd.		250	6.00
Lot 127, 6043 ft. land, Samoset Rd.		300	7.20
Lot 129, 5783 ft. land, Samoset Rd.		300	7.20
Lot 130, 5580 ft. land, Samoset Rd.		275	6.60

Name, Location and Description	Personal	Real	Total Tax
Lot 131, 5117 ft. land, Samoset Rd		250	6.00
Lot 132, 5323 ft. land, Samoset Rd		275	6.60
Lot 133, 5529 ft. land, Samoset Rd		275	6.60
Lot 134, 5676 ft. land, Samoset Rd		275	6.60
Lot 145, 6885 ft. land, Samoset Rd		350	8.40
Lot 159, 7253 ft. land, Samoset Rd		350	8.40
Lot 160, 8075 ft. land, Samoset Rd		400	9.60
Lot 161, 7970 ft. land, Samoset Rd		400	9.60
Lot 162, 7183 ft. land, Samoset Rd		350	8.40
Lot 170, 4190 ft. land, Samoset Rd		200	4.80
Lot 171, 5000 ft. land, Samoset Rd		250	6.00
Lot 172, 5000 ft. land, Samoset Rd		250	6.00
Lot 173, 5000 ft. land, Samoset Rd		250	6.00
Lot 174, 5076 ft. land, Samoset Rd		250	6.00
Lot 33, 6578 ft. land, Squanto Rd		450	10.80
Lot 35, 5000 ft. land, Squanto Rd		350	8.40
Lot 36, 5000 ft. land, Squanto Rd		350	8.40
Lot 37, 5000 ft. land, Squanto Rd		350	8.40
Lot 38, 5000 ft. land, Squanto Rd		350	8.40
Lot 47, 5400 ft. land, Squanto Rd		375	9.00
Lot 51, 5767 ft. land, Squanto Rd		400	9.60
Lot 52, 5742 ft. land, Squanto Rd		400	9.60
Lot 53, 5680 ft. land, Squanto Rd		400	9.60
Lot 54, 5723 ft. land, Squanto Rd		400	9.60
Lot 153, 6614 ft. land, Westland Ave		325	7.80
Lot 155, 4899 ft. land, Westland Ave		250	6.00
Lot 156, 5151 ft. land, Westland Ave		250	6.00
Lot 157, 5559 ft. land, Westland Ave		275	6.60
Lot 158, 6026 ft. land, Westland Ave		300	7.20
Bonelli-Adams Investment Corp., care of Maggie I. Sammet, 98 Bellevue Rd., Squantum			
Lot 126, 6018 ft. land $300, Samoset Rd		300	7.20
Bonin, William J., 6 Russell Rd.			
House $5500, lot 1, 3900 ft. land $225, (4-6 Russell Rd)		5725	137.40
Bonnell, Helen M., 10 Fells Rd.			
House $7500, garage $1000, lot 229, pt. 224, 24,759 ft. land $1725		10225	245.40
Bonnell, Hettie C., 19 Chisholm Rd.			
House and garage $8000, lot A, 6781 ft. land $675		8675	208.20
Bonnell Motors, care of Ralph H. Bonnell, 742 Main St	2900		69.60
Boodakian, Krikor and Horepsime P., 14 Lochwan St.			
House $3500, garage $300, lots 268-269, 5000 ft. land $250, 14-16 Lochwan St		4050	97.20
Lot 270, 2500 ft. land $125, Lochwan St		125	3.00
Lot 271, 2500 ft. land $125, Lochwan St		125	3.00
Boone, Allan E., 23 Fenwick Rd.			
House $7500, land, lot 3, 23 Fenwick Rd., 11,143 ft. land $2000		9500	228.00
Boone, Robert C., 19 Grove St.			
House $5500, lot 1, 12,508 ft. land $2250		7750	186.00

Name, Location and Description	Personal	Real	Total Tax
Boone, Allan E. and Robert C., 23 Fenwick Rd.			
House $7500, garage $700, lot 4, 14,830 ft. land $2675, 12 Fenwick Rd.		10875	261.00
Lot 3, 11,340 ft. land, Fenwick Rd.		2050	49.20
Boone, Robert C. and Allan E., 19 Grove St.			
Barn $500, land, lot 4, Fenwick Rd., 11,725 ft. $1175		1675	40.20
Boone, Florence E., 23 Fenwick Rd.	75		1.80
Boothby, Thelma I., 380 Highland Ave.	150		
House and garage $10,000, land, lots 4 and 4A, 6417 ft. $950		10950	266.40
Bordinaro, Sebastina, 10 Chapin Ct.			
House $1800, pt. lot 3, 3300 ft. land $200, (8-10 Chapin Ct.)		2000	48.00
Borgh, Matilda, 53 Richardson St.			
House $2000, land, pt. lot 24, 53 Richardson St., 6000 ft. $300		2300	55.20
Bornstein, Philip, Sheridan Circle			
Building $1500, 4 acres land $3000		4500	108.00
Boston & Maine Railroad, care of Paul O. Klinger, Tax Acc't Dept., East Cambridge			
Depot $6000, 15,000 ft. land $7500, Common St., Signal tower $5600		19100	458.40
Depot $1800, 12,038 ft. land $1800, Bacon St.		3600	86.40
Depot $600, 20,000 ft. land, 398 Cross St. $1000		1600	38.40
House and depot $2500, 6004 ft. land $300, 141 Cross St.		2800	67.20
Freight house $2500, 11 acres land, freight yards $11,000, Swanton St.		13500	324.00
4½ acres land $4500, Swanton St.		4500	108.00
½ acre land, Main St.		300	7.20
3703 ft. land $300, 6 acres land, back, $3000. Bacon St.		3300	79.20
1 acre land $700, Grove Pl.		700	16.80
Boston Safe Deposit & Trust Co., Trustees, 100 Franklin St., Boston			
House $8000, 9310 ft. land $1850, 11 Lawson Rd.		9850	236.40
Boston Shoe Repairing Co., care of Peter Papas and George Yeatropoulos, 570 Main St.	750		18.00
Bostwick, Clinton G. and Maude, 20 Wedgemere Ave.			
House $7000, garage $500, lot 47, 15,000 ft. land $3750		11250	270.00
Bostwick, Harold P. and Margaret A., 11 Appalachian Rd.			
House and garage $7000, lot 211, 18,155 ft. land $725, Appalachian Rd.		7725	185.40
Bottger, Mabel K., 17 Sheffield Rd.	200		
House $14,000, pt. lots 24, 25, 8305 ft. land $2500, 6000 ft. land, back, $600, 17 Sheffield Rd.		17100	415.20
Bottger, William E., 17 Sheffield Rd.	50		1.20

Name, Location and Description	Personal	Real	Total Tax
Boucher, Rosina, care of Wm. A. Syer, 22 Tower St., Somerville			
House $8000, garage $1000, tool-house $100, lot 53, 7500 ft. land $1125 19 Hancock St....		10225	245.40
Lot 54, 7500 ft. land $1125, Hancock St.....		1125	27.00
Bourdon, Zoe and Adolf, 52 Littlefield St., Quincy			
Lot 17, 2800 ft. land $100, Glenwood Ave.....		100	2.40
Boutwell, Marion H., 26 Cabot St.....	1200		28.80
Boutwell, Roland H. (2nd) and Marion H., 26 Cabot St.			
House $12,000, garage $2200, lot 8, 7289 ft. $1825.....		16025	384.60
Bouve, Olive F., 9 Glengarry Rd.			
House $8500, lot 12, pt. 11, 10,600 ft. land $1900.....		10400	249.60
Bowe, William H., 181 M. V. Parkway.....	400		9.60
Bowe, William H. and Nellie T., 181 M. V. Parkway			
House $7500, lot A, 5414 ft. land $1200.....		8700	208.80
Bowes, Medora G., 3 Joy St., Boston			
House and garage (unf) $3000, lots 96 to 99, and pt. lot 100, 60,082 ft. land $3000, 121 High St.....		6000	144.00
Bowker, Lillian M., Malden			
Lot 247, 5000 ft. land $125, Franklin Rd.....		125	3.00
Bowler, Joanna F. and Catherine A., 26 Hancock St.			
House $4500, pt. lot 45, 4100 ft. land $625....		5125	123.00
Bowman, Frances L., 34 Everett Ave.....	2000		
House and garage $25,000, lot 16, 14,751 ft. land $4425.....		29425	754.20
Boyadjaian, Abraham S., 64 Dunster Lane			
House $2300, garage $150, lot 246, 8995 ft. land $100, 56 Dunster Lane.....		2550	61.20
Boyadjaian, Catherine E., 64 Dunster Lane			
House and garage $5000, pt. lot 217, lot 248 13,030 ft. land $150, Dunster Lane.....		5150	123.60
Lot 247, 8945 ft. land $100, Dunster Lane....		100	2.40
Boyd, Eva L., 1 Lewis Rd.....	100		
House $8500, garage $800, pt. lot 12, 6612 ft. land $1325, 55 M. V. Parkway.....		10625	257.40
Boyden, Frances W., 6 Central St.....	1000		
House $11,000, land, 14,982 ft. $3750, garage $600.....		15350	392.40
Boyle, Edward F., 15 Russell Rd.			
House $4800, land, lot 18, 13 and 15, Russell Rd., 3375 ft. $175.....		4975	119.40
Boyle, Helen J., 51 Oak St.			
House $2500, 7960 ft. land $550.....		3050	73.20
Boyle, Margaret, 995 Main St.			
House $5000, lot 8, 5290 ft. land $275, 49 Russell Rd. and 995 Main St.....		5275	126.60
Boyle, Stephen J., 24 Russell Rd.			
House $4500, lot 5, pt. 6, Russell Rd., 4000 ft.			

Name, Location and Description	Personal	Real	Total Tax
land $250, 3375 ft. land $200		4950	118.80
Boyle, Thomas A., Boston			
House $10,000, Pt. lot 42, 17,000 ft. land $5100, 17,346 ft. land $1725 (42 Rangeley Rd)		16825	403.80
Boynton, Inez, 12 Elm St.			
House $3000, garage $450, lot A, 7406 ft. land $1100		4550	109.20
Brackett, Bertha E., 37 Warren St., Arlington			
Land, lot 164 and ½ lot 165, Cranston Rd., 7478 ft. land $750		750	18.00
Brackett, Forrest G., 7 Kendall St.	100		2.40
Brackett, Maude H., 7 Kendall St.			
House $3500, lot 3, 6313 ft. land $950		4450	106.80
Bradford, Bertha L., 103 Cambridge St.			
House $7500, garage $1500, 28,776 ft. land $5175		14175	340.20
Bradlee, Louise G., 6 Ledgewood Rd.	5000		
House, $50,000, garage $4000, land, lot 4, 6 Ledgewood Rd., 144,960 ft. $10,150, 3267 ft. $225		64375	1665.00
Lot 5-A, 23,265 ft. land $2325, Ledgewood Rd.		2325	55.80
Lot 32B, 21,134 ft. land $425, Lorena Rd.		425	10.20
Lot 33, 27,922 ft. land $550, Lorena Rd.		550	13.20
Lot 34, 19,550 ft. land $400, Lorena Rd.		400	9.60
Bradlee, Margaret H., 11 Willow St.	1000		24.00
Bradley, James and Annie, 10 Water St.			
House $6000, lot F, 7168 ft. land $575, 8-10 Water St.		6575	157.80
Bradley, Mabel E., 3 Black Horse Ter.			
House $8000, garage $800, 8234 ft. land $1650		10450	250.80
Bradley, Willard A., 3 Black Horse Ter.	200		4.80
Bradshaw, Thomas W., 34 Lloyd St.	150		3.60
Bradshaw, Thomas W. and Maude L., 34 Lloyd St.			
House $6000, lot 6, pt. 5, 7424 ft. land $1325, garage $800		8125	195.00
Branch, Mary A., Heirs, 797 Main St.			
House $2500, 13,664 ft. land $1375		3875	93.00
Brandin, Louise Pearson, 10 Cranston Rd.			
House and garage $5500, lot 198, 5593 ft. land $275		5775	138.60
Bratt, Ejnar W. and Adelaide M., 21 Pierrepont Rd.			
House and garage $10,000, land, lot 231 and ½ lot 232, 21 Pierrepont Rd., 10,770 ft. $1075		11075	265.80
Brayley, George G. and Myrtle M., 84 Cambridge St.	2000		
House and garage $25,000, 126,166 ft. land $15,150		40150	1011.60
Breen, Frances C., 192 M. V. Parkway	100		
House $12,000, garage $1000, 9000 ft. land $1975		14975	361.80
Breen, Jeremiah, 3 Dunham St.			
House $3500, 7500 ft. land $675, 1-3 Dunham St		4175	100.20

Name, Location and Description	Personal	Real	Total Tax
Preen, John J., 71 Sylvester Ave.			
Lot 8, 4830 ft. land $150, Fitzgerald Ave.		150	3.60
Bridge, Alice M., 2 Wolcott Rd.	475		
House $7000, lot 15, 7350 ft. land $1175		8175	207.60
Bridge, Frederick W., 2 Wolcott Rd	6925		166.20
Bridge, Maude H., 37 Lloyd St	100		
House $5650, garage $750, pt. lot 10, 5160 ft. land $925		7325	178.20
Brine, Josephine M., 219 Washington St.			
House $5000, barn $600, 20,580 ft. land $3700		9300	223.20
Brodeur, Marion M. L., 735 Main St.			
House $2000, 8310 ft. land $1250, 715 Main St		3250	78.00
Brooks, Norman B. and Elsie L., 46 Woodside Rd.			
House $6500, 6671 ft. land $325		6825	163.80
Brooks, Shepherd, Heirs, Medford			
22.93 acres land, Grove St		7350	176.40
Brophy, Alice, 105 Cross St.			
House and store $8000, land, lot D, 105-107 Cross St., 7113 ft. $350		8350	200.40
Brophy, John S., 105 Cross St	400		9.60
Brown, Alice M., 2 Black Horse Ter.			
House $9000, 13,298 ft. land $3200, 2 Black Horse Ter		12200	292.80
House $7500, garage $400, land, 21,000 ft. $5225, 69 Church St		13125	315.00
Brown, Arthur L., 2 BlackHorse Ter	1925		46.20
Brown, Bridget A., 11 Rock Ave.			
House $3200, lot 2, 7400 ft. land $375		3575	85.80
Brown, DeWitt C. and Erma M., care of Percy Bugbee, 22 Symmes Rd.			
House $7500, garage $400, lot 2, 6500 ft. land $1175, 22 Symmes Rd		9075	217.80
Brown, Edith G., 10 Norwood St	1000		
House $10,300, garage $800, 11,925 ft. land $2975, 10 Norwood St		14075	361.80
Brown, Florence M., 1 Eaton St.			
House $4000, 3209 ft. land $425		4425	106.20
Brown, Frank, H., 195 M. V. Parkway	225		5.40
Brown, Frederick R., 6 Warren St	75		1.80
Brown, F. Ronald and Florence E., 6 Warren St.			
House $9000, 8436 ft. land $2100, 6 Warren St		11100	266.40
Garage $800, 9625 ft. land $2400, Laurel St		3200	76.80
Pt. lot 181, 4800 ft. land $1200, Warren St		1200	28.80
Brown, Fulton and Winsome A., 24 Arlington St.			
Lot 101 to 104 and part lots 100 and 105, 50,561 ft. land $2525, High St		2525	60.60
Brown, Harry C., Somerville			
House $8000, garage $600, lot D2, 8207 ft. land $1650, 282 Main St		10250	246.00
Brown, Harry W., Estate, 10 Norwood St	100		2.40
Brown, Ida B., 11 Sheffield Rd	3200		76.80

Name, Location and Description	Personal	Real	Total Tax
Brown, Ida B. and Helen E. Beach, 11 Sheffield Rd.			
House $16,000, pt. lot 28, 10,495 ft. land $3150		19150	459.60
Garage $2500, 8000 ft. land $800, Sheffield Rd.		3300	79.20
Brown, Ivy Q., 161 Mt. Vernon St.			
House $3000, 8346 ft. land $1825, 161 Mt. Vernon St		4825	115.80
Brown, Joseph R., 25 Stowell Rd.			
House and garage $9400, lot 23 and pt. lot 22, 7932 ft. land $1200		10600	254.40
Brown, Margaret M., 5 Bacon St.			
House $9700, garage $1200, land, lot 3, 10,976 ft. $1975		12875	309.00
Brown, Mary J., 195 M. V. Parkway	1000		
House $13,000, garage $1200, 8240 ft. land $1800		16000	408.00
Brown, Maude A., Manchester, N. H.			
House $7000, land, lot 2, 226 Washington St., 5956 ft. $600		7600	182.40
Brown, Maurice F., 16 Rangeley Rd	1500		36.00
Brown, Maurice F. and Ethelyn B., 16 Rangeley Rd.			
House $9500, lot 16, 23,910 ft. land $4775		14275	342.60
Brown, Oliver B., 16 New Meadows Rd.			
House $7000, garage $800, lot 25, 7590 ft. land $150		7950	190.80
Brown, Violetta T., 434 Main St.			
House $4500, lot 4, 3715 ft. land $825		5325	127.80
Brown, Walter J., et al, 29 Calumet Rd	1000		
House $10,000, garage $600, lot 50, 18,000 ft. land $5050		15650	399.60
Browning, Glenn H., 7 Appalachian Rd.			
Lot 216, 19,724 ft. land $1575, Highland Ave.		1575	37.80
Browning, Glenn H and Ruth J., 7 Appalachian Rd.			
House $8500, lot 215, 16,242 ft. land $650		9150	219.60
Bruce, Charles, 1 State St., Boston			
Pt. lot 7, 16,061 ft. land $150, Ardley Rd		150	3.60
Pt. lot 8, 71,506 ft. land $725, Ardley Rd		725	17.40
Lot 91, 6100 ft. land $175, Brantwood Rd		175	4.20
Lot 93, 6750 ft. land $200, Brantwood Rd		200	4.80
Lot B2, Chesterford Rd., 18,000 ft. land $275		275	6.60
Pt. lot 17, 39,550 ft. land $600, Chesterford Rd		600	14.40
Land, Chesterford Rd., 2000 ft. $25		25	.60
Lot A, 9680 ft. land $150, Chesterford Rd. East		150	3.60
Lot 15, 8652 ft. land $525, Lebanon St., West		525	12.60
Ft. lots 23, 28, 29, 31, 101, 240 ft. land $2025, Norfolk Rd		2025	48.60
Land, Norfolk Rd., 40,993 ft. $625		625	15.00
Ft. lot 45, 32,352 ft. land $475, Wickford Rd.		475	11.40
Ft. lot 46, Wickford Rd., 23,210 ft. $350		350	8.40
J t. lot 46 and pt. lot 47, Wickford Rd., 49,410			

Name, Location and Description	Personal	Real	Total Tax
ft. $750		750	18.00
Ft. lot 47 and pt. lot 48, Wickford Rd., 46,700 $700		700	16.80
Land, lot 13C, Woodside Rd., 3827 ft. $50		50	1.20
Land, lot 14B, Woodside Rd., 20,653 ft. $300		300	7.20
Land, lot 15B, Woodside Rd., 23,797 ft. $350		350	8.40
Land, Woodside Rd., 763 ft. $50		50	1.20
Bruce, Charles, Trustees, 1 State St., Boston			
26 acres, High St.		1500	36.00
Bruce, Charles and Charles A. Gleason, Trustees, 1 State St., Boston			
Lot 9, 29,440 ft. land $300, Ardley Rd.		300	7.20
Lot 10, 31,285 ft. land $325, Ardley Rd.		325	7.80
Lot 11, 28,898 ft. land $300, Ardley Rd.		300	7.20
Lot 12, 33,255 ft. land $325, Ardley Rd.		325	7.80
Lot 18C, 27,975 ft. land $425, Ardley Rd.		425	10.20
Lot 56, 65,343 ft. land $650, Ardley Rd.		650	15.60
Lot 57, 30,675 ft. land $300, Ardley Rd.		300	7.20
Lot 58, 30,691 ft. land $300, Ardley Rd.		300	7.20
Lot 83, 9900 ft. land $300, Ardley Rd.		300	7.20
Lot 84, 7705 ft. land $225, Ardley Rd.		225	5.40
Lot 85, 6880 ft. land $200, Ardley Rd.		200	4.80
Lot 86, 7030 ft. land $200, Ardley Rd.		200	4.80
Lot 89, 4510 ft. land $125, Brantwood Rd.		125	3.00
Lot 90, 5680 ft. land $175, Brantwood Rd.		175	4.20
Lot 94, 12,900 ft. land $375, Brantwood Rd.		375	9.00
Lot 95, 7330 ft. land $225, Brantwood Rd.		225	5.40
Lot 96, 6560 ft. land $250, Brantwood Rd.		250	6.00
Lot 102, 6775 ft. land $350, Brantwood Rd.		350	8.40
Lot 103, 7000 ft. land $150, Brantwood Rd.		150	3.60
Lot 104, 7875 ft. land $150, Brantwood Rd.		150	3.60
Lot 105, 8840 ft. land $175, Brantwood Rd.		175	4.20
Lot 106, 7720 ft. land $150, Brantwood Rd.		150	3.60
Lot 107, 6940 ft. land $150, Brantwood Rd.		150	3.60
Lot 108, 6265 ft. land $125, Brantwood Rd.		125	3.00
Lot 109, 8485 ft. land $175, Brantwood Rd.		175	4.20
Lot 110, 5915 ft. land $125, Brantwood Rd.		125	3.00
Lot 111, 8014 ft. land $150, Brantwood Rd.		150	3.60
Lot 87, 7230 ft. land $225, Kent Rd.		225	5.40
Lot 88, 7710 ft. land $225, Kent Rd.		225	5.40
Lot 10, 4750 ft. land $275, Lebanon St., West		275	6.60
Lot 11, 4750 ft. land $275, Lebanon St., West		275	6.60
Lot 129, 5040 ft. land $400, Pond St.		400	9.60
Lot 130, 7090 ft. land $550, Pond St.		550	13.20
Lot 131, 6912 ft. land $550, Pond St.		550	13.20
Lot 3, 5644 ft. land $350, Stone Ave., West		350	8.40
Lot 4, 5643 ft. land $350, Stone Ave., West		350	8.40
Lot 5, 4750 ft. land $275, Stone Ave., West		275	6.60
Lot 6, 4750 ft. land $275, Stone Ave., West		275	6.60
Lot 14, 3982 ft. land $400, Washington St.		400	9.60
Lot 44, 31,658 ft. land $475, Wickford Rd.		475	11.40
Lot 49, 45,505 ft. land $675, Wickford Rd.		675	16.20
Lot 50, 39,684 ft. land $600, Wickford Rd.		600	14.40
Lot 59, 32,312 ft. land $475, Wickford Rd.		475	11.40
Lot 60, 36,816 ft. land $550, Wickford Rd.		550	13.20

Name, Location and Description	Personal	Real	Total Tax
Lot 99, 12,240 ft. land $975, Wickford Rd.		975	23.40
Lot 100, 6060 ft. land $300, Wickford Rd.		300	7.20
Lot 101. 5974 ft. land $300, Wickford Rd.		300	7.20
Lot 112, 8669 ft. land $175, Wickford Rd.		175	4.20
Lot 113, 6370 ft. land $125, Wickford Rd.		125	3.00
Lot 114, 6175 ft. land $125, Wickford Rd.		125	3.00
Lot 115, 6290 ft. land $125, Wickford Rd.		125	3.00
Lot 116, 7170 ft. land $150, Wickford Rd.		150	3.60
Lot 117, 7885 ft. land $150, Wickford Rd.		150	3.60
Lot 118, 8420 ft. land $175, Wickford Rd.		175	4.20
Lot 119, 7990 ft. land $150, Wickford Rd.		150	3.60
Lot 120, 7215 ft. land, $150, Wickford Rd.		150	3.60
Lot 121, 6320 ft. land $125, Wickford Rd.		125	3.00
Lot 75, 6120 ft. land $500, Woodside Rd.		500	12.00
Lot 125, 6872 ft. land $550, Woodside Rd.		550	13.20
Lot 128, 6801 ft. land $550, Woodside Rd.		550	13.20
Bruce, Everett, 1 State St., Boston			
Lot 92, 6450 ft. land $200, Brantwood Rd.		200	4.80
Bruno, Frances, 24 Chester St.			
House $4200, 6574 ft. land $300, 24 Chester St.		4500	108.00
Garage $1000, 12,250 ft. land $550, Chester St.		1550	37.20
Bruno, Henry J. and Dorothy I., 18 Rangeley Ridge			
House $6000, garage $400, lot C, 12,870 ft. land $1275		7675	184.20
Bruzzesse, Rappaele, 5 Thacher Ct., Boston			
House $2000, lot 174, 9600 ft. land, Dothan St. $100		2100	50.40
Bryan, John D., 66 Irving St.			
House $2800, lot 56, pt. 52, 4200 ft. land $250, 66 and 68 Irving St.		3050	73.20
Lot 64, 2800 ft. land $150, Irving St.		150	3.60
Bryce, John H., 977 Main St.			
House $5000, lot 29, 4000 ft. land $325, 983-985 Main St.		5325	127.80
Bryer, Arthur H., 432 Washington St.	150		3.60
Bryer, Ruby M., 432 Washington St.			
House $1800, barn $700, 3 acres land $4500, 3 3-5 acres land, back, $500		7500	180.00
Bryne, Blanche L., 4 Copley St.	1000		
House and garage $15,000, lot 177, pt. 176, 19,638 ft. land $3925, Copley St.		18925	478.20
Bryson, Allen W. and Margaret E., 3 Orient St.			
House and garage $7000, lot 17, 7984 ft. land $800		7800	187.20
Bucci, Ermelinda, 95 Irving St.			
House $2800, barn $300, lot 7 and pt. lot 11, 4112 ft. land $250, 95 Irving St.		3350	80.40
Garage $300, lot 3, 2705 ft. land $125, Irving St.		425	10.20
Lot 1, 2575 ft. land $125, Irving St.		125	3.00
Buck, Margaret and Charles Sumner, 7 Euclid Ave.			
House $7000, garage $500, pt. lot 55, 8750 ft. land $875, 7 Euclid Ave.		8375	201.00

Name, Location and Description	Personal	Real	Total Tax
Buckeley, Frederick H., care of Alfred Nelson, 4 Tyler St., Malden			
Pt. lot 207, 4000 ft. land $400, Perkins Rd.		400	9.60
Lot 208, 5235 ft. land $250, Perkins Rd.		250	6.00
Lot 209, 5121 ft. land $250, Perkins Rd.		250	6.00
Lot 210, 5006 ft. land $250, Perkins Rd.		250	6.00
Buckley, Lottie B., and Walter F., 29 Evans Rd., Marblehead			
House $4500, lot 22, 3720 ft. land $225, 3 Russell Rd.		4725	113.40
Buckley, William, 6 Dix Ter.	100		2.40
Buckmaster, Winfred K. and Frederick L., 38 Brookside Ave.			
House $4000, lot 33, 5753 ft. land $475, 38 Brookside Ave.		4475	107.40
Garage $600, lot 258, 4995 ft. land, Brookside Ave., $400		1000	24.00
Lot 256, 5124 ft. land $400, Brookside Ave.		400	9.60
Lot 257, 4482 ft. land $350, Brookside Ave.		350	8.40
Budd, Beatrice, 81 Walnut St.			
House $5000, garage $200, 7435 ft. land $1350		6550	157.20
Budding, Lillian M., Newton			
House $2400, garage $400, lot 96, pt. lot 92, 4200 ft. land $250, 46 Irving St.		3050	73.20
Budgell, Paul T., 6 Penn Rd.	300		7.20
Budgwell, Paul T. and Adaline Electra, 6 Penn Rd.	350		
House $9000, garage $700, lot 9, 7225 ft. land $725, 6 Penn Rd.		10425	258.60
Bulmer, Florence, 1 Maxwell Rd.			
House $5500, Lot A, 13,422 ft. land $2675, 30 Mystic Ave.		8175	196.20
Bunker, Viola F., 2 Highland Ave.			
House $3500, garage $100, lot A, 40,100 ft. land $1500, 2 Highland Ave.		5100	122.40
Bunting, Florence M., 75 Church St.	500		12.00
Buonarosa, Domenico and Amelia, 12 Conn St., Woburn			
Lot 17, 2827 ft. land $150, Cross St.		150	3.60
Lot 18, 2733 ft. land $125, Cross St.		125	3.00
Lot 19, 2639 ft. land $125, Cross St.		125	3.00
Lot 20, 2547 ft. land $125, Cross St.		125	3.00
Burgoyne, Roger M., 15 Washington St.			
House $8600, land, lot 1, 15 Washington St., 5552 ft. $1400		10000	240.00
Burke, Helen Claire, 2 Chisholm Rd.			
House $6500, garage $800, lot 9, 8178 ft. land $825		8125	195.00
Burke, Marion I., Cambridge			
House $4800, garage $300, lot 5, 5215 ft. land $1050, 5 Wildwood Ter.		6150	147.60
Burleigh, Theodore E., 108 Church St.	50		1.20
Burleigh, Theodore E. and Kathryn S., 108 Church St.			
House $6000, 16,425 ft. land $3125		9125	219.00

Name, Location and Description	Personal	Real	Total Tax
Burnham, Charles A., 33 Everett Ave.	75		1.80
Burnham, Lucy P., 33 Everett Ave.	2000		
House $20,000, garage $1800, 14,427 ft. land $5025		26825	691.80
Burns, George F., 33 Canal St.			
House $3500, 6000 ft. land $350		3850	92.40
Burns, Mark A. and Dorothy R., Melrose			
Lot 86, 5615 ft. land $325, Allen Rd.		325	7.80
Burns, Robert A., Exor. Estate Arabella G. Burns, Cambridge	1000		24.00
Burr, James M., Boston			
House $5000, garage $300, 9148 ft. land $1650, 247 Highland Ave.		6950	166.80
Burr, Marjorie S., 50 Glen Rd.			
House $7000, garage $500, lot 2, 8585 ft. land $1550		9050	217.20
Burton, Carlisle W., 9 Felsdale Close			
Lot 3, 12,626 ft. land $1900, Lawson Rd. Ext.		1900	45.60
Burton, Carlisle W. and Marjorie DeK., 9 Felsdale Close	1000		
House and garage $14,000, lot 2, 12,887 ft. land $1925, 9 Felsdale Close		15925	406.20
Burton, Marjorie D. K., 9 Felsdale Close			
Lot 12, 8015 ft. land $1200, Felsdale Close		1200	28.80
Burwell, Edward L. and Amelia H. E. E., 16 Madison Ave., West			
House $7500, garage $1000, lot 10, 7430 ft. land $1325		9825	235.80
Bussey, Costella M., 10 Allen Rd.			
House $8000, garage $300, ½ lot 118 and lot 119, 7500 ft. land $750		9050	217.20
Butler, Florence W., 4 Lagrange St.			
House $7000, garage $800, 8723 ft. land $2175		9975	239.40
Butler, Hannah P. W., 3 Lagrange St.			
House $7000, garage $500, 8216 ft. land $2050, 3 Lagrange St.		9550	229.20
Butler, Lillian F., 20 Hancock St.			
House $5000, barn $600, lot 48, 10,000 ft. land $1500, 18 and 20 Hancock St.		7100	170.40
Butters, Margaret C., 16 Park Ave.			
House $8500, garage $800, lot 16, 5646 ft. land $850		10150	243.60
Butterworth, Chester W., 6 Grove St.	150		
House $8300, 4 Grove St., garage $1500, 18,846 ft. land $3400, house $11,000, 6 Grove St.		24200	584.40
Butterworth, Elwell R., 107 Cambridge St.	400		9.60
Butterworth, Elwell R. and Mary R., 107 Cambridge St.			
House and garage $11,500, lot 4, 11,630 ft. land $2100		13600	326.40
Butterworth, Ernest H., Common St.	1500		36.00
Butterworth, Mary R., 107 Cambridge St.	500		12.00
Buttimer, Julia J., Medford			
House $5000, garage $600, lot 30, pt. 6, 4000			

Name, Location and Description	Personal	Real	Total Tax
ft. land $325, 625 ft. land $50, 981 Main St....		5975	143.40
Buzzell, Hazel M., Somerville			
Lot 60, 8232 ft. land $575, Arlington St. Ext...		575	13.80
Buzzotta, Antonio, 53 Oak St.....	500		
House $3200, land, 53-55 Oak St., 8845 ft. $625, house and store, 57 Oak St., $4000.....		7825	199.80
Byford, George E., 195 Highland Ave.....	100		2.40
Byford, Margaret G., 195 Highland Ave.			
House $6500, garage $1500, land, lot 11, 17,813 ft. $3200.....		11200	268.80
Cable, Grace A., Newton			
House $8500, garage $800, lot 8, 22,230 ft. land $2675, 5 Woodside Rd.....		11975	287.40
Cady, Patrick, 846 Main St.			
House $1500, 10,160 ft. land $925.....		2425	58.20
Cahill, Thomas J. and Mary T., 49 Grove Pl.			
House $1200, 13,765 ft. land $550.....		1750	42.00
Caldwell, Burton C., 136 Pond St.			
Lot 69, 2500 ft. land $125, Loring Ave.....		125	3.00
Lot 70, 2500 ft. land $125, Loring Ave.....		125	3.00
Caldwell, Burton C., Jr., 136 Pond St.			
House $2000, barn $600, 28,350 ft. land $850..		3450	82.80
Caldwell, John A., 25 Central St.....	500		12.00
Caldwell, Kenneth F. and Esther S., 2 Buscliff Rd.			
House $5500, garage $450, land, 27,000 ft. $2150.....		8100	194.40
Caldwell, Mabel M., 48 Cabot St.....	1250		
House $11,500, garage $800, land, lot 15, 11,503 ft. $2875.....		15175	394.20
Caldwell, Mary E., 25 Central St.....	1000		
House $10,000, 14,773 ft. land $3700.....		13700	352.80
Callahan, Alice T., 16 Eaton St.			
House $4000, barn $600, 14,710 ft. land $2200		6800	163.20
Callahan, Bernard J., 4 Mt. Vernon St.....	3000		72.00
Callahan, Bridget D., 20 Kendall St.			
House $2500, 3168 ft. land $475.....		2975	71.40
Callahan, John E. and Mary W., 188 Washington St.			
House $5000, 7350 ft. land $950, 188 Washington St., garage $500.....		6450	154.80
Callahan, Lizzie, 44 Clark St.			
House $1700, garage $100, lot 12, 3000 ft. land $175, 3190 ft. land, back, $25.....		2000	48.00
Callahan, Michael, 52 Clark St.			
House, $1950, 2000 ft. land $125, 3764 ft. land, back, $25.....		2100	50.40
Callahan, Patrick, 150 Tyler St., Boston			
Lot 35, 6427 ft. land $325, Sherwood Rd.....		325	7.80
Callahan, Timothy, 26 Elm St.			
House $2500, 26 Elm St., house $1800, 28 Elm St., 2424 ft. land $375, Elm St.....		4675	112.20
Lot 89, 5000 ft. land, East St.....		100	2.40
Callahan, Timothy H., 35 Oak St.			

Name, Location and Description	Personal	Real	Total Tax
House $3000, garage $200, 6314 ft. land $450		3650	87.60
Callahan, Wm. P., 36 Eaton St.	100		
House $4000, lot 4, 6900 ft. land $1025, 2 Eaton Ct.		5025	123.00
Callahan, William P. and Rita C., 36 Eaton St.			
House $6000, lot 3, 5700 ft. land $850		6850	164.40
Callanan, John W. and Helen G., 34 Allen Rd.			
House and garage $9000, lot 107, and ½ lot 108, 7152 ft. land $425		9425	226.20
Calumet Club, 15 Dix St.	1000		
Clubhouse $14,000, 61,573 ft. land $8000		22000	552.00
Cameron, Elliott F., 50 Church St.	2025		48.60
Cameron, Fred M. and Mary P., 135 Washington St.			
House $2800, 10,498 ft. land $2300		5100	122.40
Cameron, James W., Heirs, 7 Kenwin Rd.			
House $2300, garage $100, lot 11, 6388 ft. land $325, 49 Salem St.		2725	65.40
Lot 21, 10,730 ft. land $650, lot 22, 7090 ft. land $350, Richardson St.		1000	24.00
Cameron, Marion C., 50 Church St.	300		
House $13,000, lot 26, 15,726 ft. land $4725, land, 3587 ft. $1075		18800	458.40
Campbell, Alphonso S., 19 Ridgefield Rd.			
House $9500, garage $1000, lot 14, 8000 ft. land $1675		12175	292.20
Campbell, Cereno, 12 Thompson St.	500		12.00
Campbell, Charlotte M., Lexington			
House and garage $8000, land, lot 6, 339-341 Washington St., 8804 ft. $1050		9050	217.20
Campbell, John ,8 Euclid Ave.	1150		27.60
Campbell, Lillian E., Woburn			
House $8000, 14-16 Fletcher St., lots B, C, D, Fletcher St., 17,696 ft. land $3725, house $8000, 18-20 Fletcher St., house $8000, 22-24 Fletcher St.		27725	665.40
Lot 1, 9965 ft. land $2100, Fletcher St.		2100	50.40
Campbell, Lillian L., 32 Stevens St.			
House $3500, lot 1, 6438 ft. land $900		4400	105.60
Campbell, Susan R., 3 Bacon St.	300		
House $9500, garage $1200, lot 4, 10,193 ft. land $1850, 3 Bacon St.		12550	308.40
Canavan, Gladys L., Medford			
House and garage (unf.) $6500, lot 5, 6988 ft. land $700, 5 Lantern Lane		7200	172.80
Capone, Alfred and Rose, 23 Spruce St.			
House $2000, barn $200, 7810 ft. land $325		2525	60.60
Capone, Ambroso, 52 Harvard St.	200		4.80
Capone, Ambroso and Mary C., 52 Harvard St.			
House and store and garage $5950, lots 82, 86, 5810 ft. land $400, 52-54 Harvard St.		6350	152.40
Capone, Emilio and Nicolina, 73 Irving St.			
House $3700, lots 47 and 51, 6033 ft. land $300, 73 Irving St.		4000	96.00
Lot 27, 2868 ft. land $150, Irving St.		150	3.60

Name, Location and Description	Personal	Real	Total Tax
Lot 31, 2895 ft. land $150, Irving St.		150	3.60
Lot 35, 2922 ft. land $150, Irving St.		150	3.60
Lot 39, 2949 ft. land $150, Irving St.		150	3.60
Lot 43, 2976 ft. land $150, Irving St.		150	3.60
Capone, Florindo, 1 Washington St., E. Woburn			
House $1800, 10,440 ft. land $325, 37 Tremont St.		2125	51.00
Capone, Frank, 1 Washington St., E. Woburn	50		1.20
Capone, Josephine, 1 Washington St., E. Woburn			
House $1700, barn $75, shop $50, lot 40, 14,325 ft. land $575, 1 Winter St		2400	57.60
Barn $1500, 1¼ acres land $200, 9¾ acres land $975, Washington St		2675	64.20
Capone, Louis, 15 Middlesex St	100		2.40
Capone, Louis, Trustee, 15 Middlesex St.			
House $3100, barn $100, 10 000 ft. land $500, 17,710 ft. land, back, $525, 13-15 Middlesex St		4225	101.40
Capone, Yanny and Josephine, 62 Richardson St.			
House $3000, lot 9, 12,400 ft. land $625		3625	87.00
Cappucci, Rose Mary, 985 Main St., Woburn			
House (unf.) $4500 12,178 ft. land $850, 26 Cross St		5350	128.40
Cardinal, Ralph C., 11 Russell Rd.			
House $3500, lot 19, 5281 ft. land $275		3775	90.60
Carleton, Willard T., 52 Church St	100		
House $9500, lot 38, 15,926 ft. land $4775 garage $1300		15575	376.20
Lot 24, 16,306 ft. land $4900, Church St		4900	117.60
Carlisle, Edward A., 12 Mt. Pleasant St	500		12.00
Carlisle, Ida F., 12 Mt. Pleasant St.			
House $9500, barn $500, lot 6, 18,503 ft. land $3775, 12-14 Mt. Pleasant St		13775	330.60
Carlson, Alfred N., 61 Brookside Ave.			
House $2800, garage $250, lot 214, pt. 213, 4720 ft. land $200		3250	78.00
Carlson, Gerda K., 19 Henry St.			
House $2650, garage $100, lot 211, 9443 ft. $100		2850	68.40
Camp $200, lot 165, 9873 ft. $100, James St		300	7.20
Carlson, Hannah J., 518 Washington St.			
House $4500, garage $400, lot A, 5520 ft. land $550, 518 Washington St		5450	130.80
Carlson, John T., 169 Cross St.			
House $5000, lot A, 8406 ft. land $425, 167-169 Cross St		5425	130.20
Lot B, 7950 ft. land $400, Cross St		400	9.60
Carlson, Lura E., 2 Wedge Pond Rd.			
House $6500, garage $500, lot 4, 7405 ft. land $1100		8100	194.40
Carlson, Maria, et al, 16 East St.			
House $1700, garage $300, lot 16, 5000 ft. land $300		2300	55.20
Carlue, Evelena B., 145 Cambridge St.			
House $6000, garage $1200, henery $50,			

Name, Location and Description	Personal	Real	Total Tax
Lot E, 19,740 ft. land $2350		9600	230.40
Lot D, 13,679 ft. land $1625, Cambridge St		1625	39.00
Lot F, 9540 ft. land $1700, Cambridge St		1700	40.80
Carlue, Evelena B., care of Mildred M. March, 30 Otis St., Medford			
6500 ft. land $1175, Foxcroft Rd		1175	28.20
Carpenter, Dunbar F., 18 Ravine Rd	1500		
House $9800, lot 28, 18,616 ft. land $5575		15375	405.00
Carpenter, Mary W., 16 Norwood St.			
House $8500, lot 4, 13,531 ft. land $3375, 14-16 Norwood St		11875	285.00
Carr, Felix J., care of James H. Carr, 432 Beech St., Arlington, N. J.			
Lot 41, 5307 ft. land $950, Highland Ave		950	22.80
Lot 42, 5219 ft. land $950, Highland Ave		950	22.80
Pt. lot 46, pt. lot 45, 16,400 ft. land $2450, Hancock St		2450	58.80
Carr, Grace H., 136 Washington St.			
House $3500, 10,846 ft. land $1950		5450	130.80
Carr, James Henry, 432 Beech St., Arlington N. J.			
House $7000, lot 44, 5044 ft. land $900. (189 Highland Ave.)		7900	189.60
Garage $1500, 4100 ft. land $625, Hancock St.		2125	51.00
Lot 43, 5132 ft. land $925, Highland Ave		925	22.20
Carr, John P., 2 Gardner Pl	2000		48.00
Carr, John P. and Dorothy T., 2 Gardner Pl.			
House $18,000, lot B, 13,355 ft. land $2150		20150	483.60
Carrier, Fred W. and Agnes H., 14 Lloyd St.			
House $5500, lot 18, 5477 ft. land $975		6475	155.40
Carrns, Mary J., Heirs, 22 Grayson Rd.			
House $6000, land, lot 11, 22 Grayson Rd., 6367 ft. $450		6450	154.80
Carroll, Catherine, 116 Sylvester Ave.			
House $4000, lot 78, 5000 ft. $250, Sylvester Ave		4250	102.00
Carroll, John A., Heirs, 7 Lapham St., Medford			
House $2600, barn $200, lot 26, 17,020 ft. land $1200, 26 Swanton St		4000	96.00
Carroll, Joseph, 12 Russell Rd.			
House $5000, land, lot 3, 12 and 14 Russell Rd., 4000 ft. $250		5250	126.00
Carroll, Mary E., 10 Lincoln St.			
House $6000, lot 1, 11,238 ft. land $1125, garage $600		7725	185.40
Carroll, Mary E., 17 Russell Rd.			
House $4000, lot 17, 3281 ft. land $175		4175	100.20
Carroll, Mary Helen, 14 Lincoln St.			
House and garage $4000, lot 9, 5940 ft. land $225, 37 Hemingway St		4225	101.40
Carroll, William R. and Mary H., 14 Lincoln St.			
House $5000, land, lot 2, 11,270 ft. $1125		6125	147.00
Carruthers, John and Grace W., 11 Orient St.			
House $7500, land, lot 13, 7984 ft. $800		8300	199.20
Carson, John Walter and Clara F., 119 Forest St.			

Name, Location and Description	Personal	Real	Total Tax
House $7000, garage $400, lot 5, 11,570 ft. land $1150		8550	205.20
Carter, Alice E., 35 Swan Rd	2000		
House $22,000, lot A, 39,965 ft. land $3650		25650	663.60
Carter & Young Co., Inc., 539-543 Main St	325		7.80
Carter, Eda, 13 Madison Ave.			
House $8500, garage $2000, 20,325 ft. land $3250		13750	330.00
Carter, Edith D., 19 Kenwin Rd.			
House $6000, lot 8, 12,843 ft. land $1275		7275	174.60
Carter, Frances M., 1 Yale St	1000		
House $13,000, garage $1800, land, lot 58, 15,079 ft. $4225		19025	480.60
Carter, Roland R., 19 Governor's Ave.			
House and garage $6500, lot 3, 7225 ft. land $725		7225	173.40
Cary, Lumber Co., Norwood St., Dorchester			
House $3000, lot 17, 4654 ft. land $375, 15 Cross St		3375	81.00
Cary, Mildred E., 13 Fenwick Rd	300		
House $6500, garage $900, lot 9, 10,317 ft. land $1850, lot 14, 6083 ft. land $300		9550	236.40
Cash and Cary Cleansers, care of Isadore Shuman, 570½ Main St	100		2.40
Casler, John C. and Wealthy W., 164 Forest St.			
House $8000, garage (unf.) $50, lot 1, 9520 ft. $950, Forest St		9000	216.00
Cass, Mary F., 52 Yale St	1000		
House $14,000, garage $1000, land, 52 Yale St., 9249 ft. $1850, 1464 ft. $150		17000	432.00
Cass, Mary F. and Lillian P. Howe, 52 Yale St.			
House $8500, lot 6, 5453 ft. land $825, 6 Park Ave		9325	223.80
Cassary, Dominico and Paola, 49 Florence St.			
House $3500, lot 18 and 19, 6610 ft. land $325, (49 Florence St)		3825	91.80
Lot 20, 3390 ft. land $175, Florence St		175	4.20
Cassidy, Catherine A., 80 Irving St.			
House $2500, lot 36 and pt. lot 40, 4400 ft. land $225, 80 Irving St		2725	65.40
Lot 28, 2800 ft. land $150, Irving St		150	3.60
Lot 32, 2800 ft. land $150, Irving St		150	3.60
Cassidy, Charles E., 22 Water St.			
Lot 77, 2500 ft. land $125, Wendell St		125	3.00
Lot 78, 2500 ft. land $125, Wendell St		125	3.00
Cassidy, John F., 22 Water St.			
House, 16 and 18 Water St., $4500, house, 22 Water St. $3500, garage $200, lot 33, 12,000 ft. land $725, Water St		8925	214.20
House $5000, garage $350, land, 9-11 Water St., 9513 ft. $775		6125	147.00
Store $2000, 5350 ft. $425, 888 Main St		2425	58.20
Lot 343, 2500 ft. land $150, Swanton St		150	3.60
Lot 344, 2500 ft. land $150, Swanton St		150	3.60
Lot 345, 2500 ft. land $150, Swanton St		150	3.60

Name, Location and Description	Personal	Real	Total Tax
Lot 346, 2500 ft. land $150, Swanton St.....		150	3.60
Cassidy, Sarah A., 38 Lebanon St.			
House $5500, lot 43, 6700 ft. land $675.....		6175	148.20
Cassidy, Thomas F., 38 Lebanon St.			
Lot 24, pt. 20, 4200 ft. land, Irving St.....		200	4.80
Caswell, Dorothy, Somerville			
Pt. lot 219, 2656 ft. land $275, Pierrepont Rd		275	6.60
Lot 220, 5540 ft. land $550, Pierrepont Rd....		550	13.20
Caverly, Edith L. and Flora E., 9 Wildwood St.			
House $7000, 10,675 ft. land $2675.....		9675	232.20
Cavting, Etta S. H., 11 Sheffield West			
House $9000, garage $800, lot 5, 10,186 ft. land $2750.....		12550	301.20
Cavting, John L., 11 Sheffield West.....	625		15.00
Cefali, Antonio, 358 Washington St.....	500		12.00
Cefali, Antonio and Francesca, 360 Washington St.			
House and store $6000, lot 169, 3236 ft. land $325, 385-360 Washington St.....		6325	151.80
Cefalo, Vincenzo, 1 Cedar St.			
House $3000, lot D, 8303 ft. land $825, (465-467 Washington St.).....		3825	91.80
Cefalo, Vincenzo and Tordea, 1 Cedar St.			
House $2500, 146 Swanton St., garage $200, house $4500, 1-3 Cedar St., 10,800 ft. land $750.....		7950	190.80
Cefalo, Vincenzo and Theodora, 1 Cedar St.			
Lot 639, 2175 ft. land $100, Chapin St.....		100	2.40
Lot 640, 2814 ft. land $150, Chapin St.....		150	3.60
Lot 641, 2806 ft. land $150, Chapin St.....		150	3.60
Central Battery Service Co., 8 Winchester Pl....	300		7.20
Central Garage, care Jorgen Johansen, Winchester Pl.....	1025		24.60
Central Hardware Co., care of Joseph M. Donahue, 44 Mt. Vernon St.....	4325		103.80
Chadwick, Adele D., 24 Everett Ave.....	2200		
House and garage $25,000, pt. lot 12, 15,000 ft. land $4500, 5000 ft. land, back, $500.....		30000	772.80
Chadwick, Everett D., 24 Everett Ave.....	1100		26.40
Chadwick, Harry P., Jamaica Plain			
House $7500, 8744 ft. land $700, lots 247, 248, 14 Brookside Ave.....		8200	196.80
House and garage $6500, lot 12, 9699 ft. land $975, (23 Sargent Rd.).....		7475	179.40
Barn $200, lot 2, 7535 ft. land $300, Baldwin St.....		500	12.00
11,830 ft. land $475, Holton St.....		475	11.40
Lot 5, 5504 ft. land $275, Sylvester Ave.....		275	6.60
Lot 127, 5880 ft. land $475, Woodside Rd.....		475	11.40
Chafee, Mary S., 4 Pine St.			
House $6500, 5300 ft. land $1175.....		7675	184.20
Challis, John, 90 Bacon St.			
House $8500, garage $2500, 13,470 ft. land $4050.....		15050	361.20
Chamberlain, Grace C., 16 Pine St.....	1000		

Name, Location and Description	Personal	Real	Total Tax
House $11,000, garage $600, 9375 ft. land $2350, Pine St		13950	358.80
Chamberland, Joseph A. and Mary J., 47 Water St.			
House $2500, 51 Water St., garage $600, lot 47, 12,095 ft. land $600, house $5000, 47 Water St		8700	208.80
Chamberland, Louis C., 67 Hemingway St.			
House $2000, land, pt. lot 13, 22,404 ft. $450		2450	58.80
Chamberlin, Etta M., 34 Wildwood St	1000		
House $13,000, 12,345 ft. land $3100		16100	410.40
Chamberlin, Lafayette R., 51 Wedgemere Ave	75		
House $12,000, garage $1500, pt. lots 186, 187, 188, 12,750 ft. land $3200		16700	402.60
Chamberlin, S. Elizabeth, 51 Wedgemere Ave	175		4.20
Chamberlin, Walter E., 34 Wildwood St	1000		24.00
Chandler, Willard D. and Hattie E., 8 Webster St.			
House $5500, garage $200, barn $600, land, lot 20, 22,500 ft. $3375		9675	232.20
Chapin, Nathan R., 12 Lawrence St	1000		
House $10,500, garage $800, pt. lot 150, and lot D4, 10,643 ft. land $2125, 4990 ft. land $1000		14425	370.20
Chapman, Frances M., 3 Salisbury St.			
House $10,000, garage $600, lot 44, 13,900 ft. land $2775		13375	321.00
Chapman, Henry S., 3 Salisbury St	1000		24.00
Chapman, Jeanette P., 9 Lewis Rd	200		4.80
Chapman, Minerva E., 12 Ledyard Rd.			
House and garage $7500, ½ lot 162 and lot 163, 7478 ft. land $750		8250	198.00
Chase, Annie L., 24 Clematis St.			
House $5000, garage $1000, lot 6, 5400 ft. land $425, 22-24 Clematis St		6425	154.20
Chase, Edwin A., 24 Clematis St.			
Lot 5, 5400 ft. land, Clematis St		425	10.20
Chase, Nettie A., Weirsdale, Fla.			
3764 ft. land $150, 4 2-3 acres $1875, 1 acre $100, Forest St		2125	51.00
Chase, Wilhelmina, 3 Lakeview Ter	2000		
House and garage $22,000, lot 37, pt. 38, 15,808 ft. land $3950		25950	670.80
Chemical Laboratories, Inc., 91 Hemingway St.			
Factory $8000, land, 13,852 ft. $700, 91-95 Hemingway St	2900	8700	278.40
Cheney Co., 959 Main St	4000		
Factory $3000, lot 23, 4710 ft. land $375		3375	177.00
Cheney, Charles W., East Sandwich, Mass.			
House $15,000, garage $2000, lot 4, 10,125 ft. land $2025, 53 Yale St		19025	456.60
Chevalier, Sara E., 11 Lakeview Rd.			
House $1600, 1800 ft. land, 27 Elm St., $275		1875	45.00
Chidley, Frances Elder, Fernway	375		9.00
Child, Mary B., 53 Salisbury St.			

Name, Location and Description	Personal	Real	Total Tax
House $9500, garage $1000, lot 122, 10,286 ft. land $2050		12550	301.20
Childs, Dorothy M., 39 Ramshead Rd., Medford			
House $10,000, garage $600, lot 1, 8387 ft. land $1250, 26 Madison Ave. West		11850	284.40
Chitel, Ida, 199 Washington St.			
House $5000, garage $450, lot B, pt. lot A, 19,839 ft. land $3575, 199-201 Washington St.		9025	216.60
Chitel, Nathan, 596 Main St	100		2.40
Chitel, Philip, 199 Washington St	600		14.40
Chitel, Sonie, 238 Washington St.			
House $7000, lot 4, 5741 ft. land $575		7575	181.80
Christiansen, Elizabeth F., 55 Oxford St.			
House $9500, garage $1000, lot 2, 12,074 ft. land $2175		12675	304.20
Ciarcia, Harry and Florence, 49 Harvard St.			
House $2800, lot 89, 2800 ft. land $200		3000	72.00
Ciarfella, Rosa, 35 Irving St.			
House $2700, garage $200, land, lot 111, 3435 ft. $200		3100	74.40
Cimina, Martin and Anne, 897 Main St.			
House $4500, land, lot 5, 895-897 Main St., 4465 ft. $350		4850	116.40
Garage $600, lot 4, 5860 ft. land $475, Main St		1075	25.80
Ciruzzo, Pietro and Angelina, 86 Swanton St.			
House $2400, hennery $50, land, 3350 ft. $225		2675	64.20
Clancy, John, Woburn			
House $1200, land, 13 Grove Pl., 22,637 ft. $900		2100	50.40
Clark, Charlotte J., 12 Wildwood St.			
House $8500, garage $1000, 14,126 ft. land $3525		13025	312.60
Clark, Edward C., Weymouth			
Lot 1, 4116 ft. land $200, Sylvester Ave		200	4.80
Clark, Esther C., 15 Thompson St	3000		72.00
Clark, Grant L., 15 Clematis St.			
House $3500, shed $100, pt. lot 11, 6500 ft. land $525		4125	99.00
Clark, Ida V., Medford			
Lot 226, 7500 ft. land $750, Pierrepont Rd		750	18.00
Clark, Irene L., Springfield, Mass.			
16,740 ft. land $2675, Madison Ave		2675	64.20
Clark, James N., 58 Bacon St	1250		
House $14,200, garage $1500, lot 7, 12,781 ft. land $3825		19625	501.00
Clark, John P., 58 Bacon St	200		4.80
Clark, Joseph T., 12 Wildwood St	100		2.40
Clark, Mabel T., 15 Everett Ave	2025		
House $15,000, garage $2850, lot 30, 11,013 ft. land $3850, 15 Everett Ave		21700	569.40
Lot A, 15,926 ft. land $4775, 20,000 ft. land back, $2000, Everett Ave		6775	162.60
Clark, Mary C., 64 Bacon St			

Name, Location and Description	Personal	Real	Total Tax
House $16,000, garage $500, lot 5, 11,210 ft. land $3375, pt. lot 4, 5731 ft. land $1725, Bacon St		21600	518.40
Clark, Pearl L., 10 Chesterford Rd. House $4000, lot 21C, 10,910 ft. land $875, garage $800		5675	136.20
Clarke, Christine M., 123 Mt. Vernon St. House $4500, 9654 ft. land $2100		6600	158.40
Clarke, Dora L., 21 Mt. Pleasant St	1000		
House $12,000, garage $1000, 12,125 ft. land $2175, Mt. Pleasant St		15175	388.20
Clarke, Vincent P. and Irene D., 90 Church St	1000		
House $10,500, garage $900, 14,589 ft. land $4375, 90 Church St. and 93 Bacon St		15775	402.60
Clay, Belle A., 22 Lloyd St. House $6000, garage $700, lot 20, pt. 21, 6514 ft. land $1175		7875	189.00
Clay, Sherared, 22 Lloyd St	100		2.40
Cleaves, James H., and Helen B., 10 Lawrence St. House $14,000, lot 151, 13,385 ft. land $2675, 10 Lawrence St., garage $400		17075	409.80
Cleaves, James H., 10 Lawrence St	1000		24.00
Clement, Dorothy F., 145 Highland Ave. House $3500, garage $500, 11,194 ft. land $1350		5350	128.40
Clement, Eleanor M., 97 2nd St., Medford House $4000, lot 81, 8760 ft. land $200, 130 Sylvester Ave		4200	100.80
Clement, Frederick D., 206 Washington St	50		1.20
Cleworth, Cleora B., 115 Church St	2000		
House $12,000, lot 12, 18,000 ft. land $5400		17400	465.60
Cliff, Stanley E., Medford Lot A, 6912 ft. land $700, Seneca Rd		700	16.80
Cloutman, Bessie E., 72 Wildwood St	1000		
House $13,000, garage $1000, pt. lot 187, pt. 188, pt. 189, pt. lot 190, 12,348 ft. land $3100		17100	434.40
Coakley, John D., 957 Main St	7800		
Office and scales $1000, coal shed $1100, 957 Main St., 27,000 ft. $700, 35,306 ft. $1200		4000	283.20
Coakley, John D. and Caroline L., 9 Russell Rd.	100		2.40
House $5500, lot 25, 4000 ft. land $325, 963 Main St. and 2 Russell Rd		5825	139.80
House $7500, garage $1200, lot 20, 8190 ft. land $400, 9 Russell Rd		9100	218.40
Cobb, William E., 10 Lloyd St. House and garage $5600, lot 17, 6170 ft. land $1100		6700	160.80
Cochran, Harold W. and Jane, 23 Pierrepont Rd. House and garage $9500, lot 233, pt. 232, 7158 ft. land $725, 3137 ft. land $325		10550	253.20
Coe, Harry, 36 Oneida Rd. House and garage $8500, lot 2, 5922 ft. land $600		9100	218.40
Coffin, Abraham, Heirs, care of Ralph E. Joslin,			

Name, Location and Description	Personal	Real	Total Tax
18 Tremont St., Boston			
House $2500, garage $100, 24,413 ft. land $2450, 14 Fairmount St.		5050	121.20
Coffin, Carrie E., 13 Fairmount St.	50		1.20
Cogswell, Charles F., care of D. C. Linscott, 24 Milk St., Boston			
House $8000, garage $300, land, lot 3-4, 18 Glen Rd., 17,136 ft. $2575		10875	261.00
House, 15 Central St. $12,000, barn $1000, garage $800, house, 17 Central St. $12,000, garage $600, 29,010 ft. land $7250, Central St.		33650	807.60
Coit, Alice, 15 Hillside Ave.			
House $7000, land, 12,600 ft. $1900, 19 Hillside Ave.		8900	213.60
Coit, George C., 15 Hillside Ave.	500		12.00
Coit, Mary L., care of Robert Coit, 22 Temple St., Boston			
House $6500, 33,630 ft. land $5050, 13,000 ft. land, back, $650, 15 Hillside Ave.		12200	292.80
Cole, Eugenia S., 196 M. V. Parkway	1000		
House $11,000, garage $1000, 9000 ft. land $1975		13975	359.40
Cole, Lesley W., 54 Swan Rd.			
House and garage $28,000, pt. lot 4, 40,800 ft. land $4075, 17,154 ft. land $1025		33100	794.40
Cole, Mary A., 15 Appalachian Rd.			
House $5500, garage $500, lot 208, 17,166 ft. land $850		6850	164.40
Cole, Nellie M., 23 Mystic Ave.			
5126 ft. land, Cutting St.		1025	24.60
Cole, Paul C. and Donald P., 23 Mystic Ave.			
House $6000, garage $450, 7463 ft. land, 23-25 Mystic Ave. $1425		7875	189.00
Cole, Samuel D. and Georgianna W., 7 Woodside Rd.	1000		
House $10,000, garage $800, land, lot 10, 15,068 ft. $2250		13050	337.20
7015 ft. land $850, Woodside Rd.		850	20.40
Colgate, Helen I., Medford			
Office $750, lot 246, 5253 ft. land $525, Washington St.		1275	30.60
Lot 245, 6042 ft. land $600, Washington St.		600	14.40
Colliander, Margaret M., 48 Forest St.			
House $5000, garage $350, lot A, 5758 ft. land $450		5800	139.20
Collins, Clark Wilkins, 6 Lloyd St.			
House $5500, lot 16, 5675 ft. land $1025		6525	156.60
Collins, Fannie, et al, 26 Fitzgerald Ave.			
House $2250, lot 6, 4005 ft. land $200		2450	58.80
Lot 7, 3570 ft. land $175, Fitzgerald Ave.		175	4.20
Collins, John F. and Abbie L., 38 Henry St.			
House $1500, land, lot 225, 226, 21,257 ft. $200		1700	40.80
Colonial Beacon Oil Co., Inc., Everett	150		
Filling Station $15,000, 2 gasoline pumps,			

Name, Location and Description	Personal	Real	Total Tax
$1600, 4189 ft. land $11,525, 586 Main St.		28125	678.60
Colprit, J. Elwin, 9 Lebanon St.			
House $8000, lot C, 4748 ft. land $475, 9-11 Lebanon St.		8475	203.40
Colucci, Emanorele, 18 Chester St.			
Barn $300, 26,050 ft. land $1825, Chester St.		2125	51.00
Colucci, Maria, 107 Swanton St.			
House $1900, 23,500 ft. land $950		2850	68.40
Colucci, Raffaele and Maria C., 99 Swanton St.			
House $1300, shop $50, land, 5022 ft. $350		1700	40.80
Comfort, Mary S., 87 Highland Ave	1000		
House $14,000, garage $200, 40,361 ft. land $1000, 87 Highland Ave		15200	388.80
Comins, Esther L., 407 Highland Ave	3000		
House and garage $35,000, 50,000 ft. land $7000, 68,383 ft. land $4100		46100	1178.40
Conant, Luther, 91 Bacon St	625		
House $7500, garage $1000, 12,000 ft. land $3600		12100	305.40
Conlon, Frances T., 54 Canal St.			
House $5000, lot 9, 5238 ft. land $250, 45 and 47 Russell Rd., garage $600		5850	140.40
4000 ft. land $200, lot 40		200	4.80
Garage and shop $2500, lot 39, 4000 ft. land $200, 978 Main St.		2700	64.80
3 gasoline pumps $600, lot 38, 4000 ft. land $200, Main St.		800	19.20
Lot 40, 4000 ft. land $200		200	4.80
Conlon, Joseph O., 24 Richardson St.			
House $1300, lot 5, 8337 ft. land $550		1850	44.40
Conlon, Mary A., 24 Border St.			
House $1800, 2700 ft. land $150		1950	46.80
Connell, Minnie H., 15 Mystic Ave	1600		
House $10,000, garage $600, lot 15, 5384 ft. land $1075, 15 Mystic Ave		11675	318.60
Connelly, Peter and Delia, 20 Border St.			
House $1700, 2450 ft. land $150		1850	44.40
Connolly, Delia E., 6 Forest St.			
House $2500, lot C, 3788 ft. land $200		2700	64.80
Connolly, Martin and Margaret, 9 Upland Rd.			
House $4000, lot B, 5000 ft. land $250		4250	102.00
Connolly, Thomas, et al, 28 Clark St.			
House $1600, 4310 ft. land $200		1800	43.20
Garage $250, 8290 ft. land $375, Clark St.		625	15.00
Connolly, Matthew and Elizabeth, 22 Lochwan St.			
House $2800, garage $50, lots 264-265, 5000 ft. land $250		3100	74.40
Conway, Jessie C., 41 Salisbury St.	175		
House $9500, garage $1200, pt. lot 118, 9869 ft. land $1975		12675	308.40
Conway, William H., 41 Salisbury St.			
Lot 13, 8040 ft. land, High St.		400	9.60
Cook, Guy B. and Marion T., 3 Greeley Rd.			
House and garage $10,500, lot 7 and ½ lot 10,			

Name, Location and Description	Personal	Real	Total Tax
6728 ft. land $675, 2250 ft. land $225		11400	273.60
Cook, Malcolm H. and Esther M., 32 Kenwin Rd.			
House $7000, garage $600, lot 5, 10,897 ft. land $1100		8700	208.80
Cook, Mary M., 265 Washington St.			
House $7500, 5000 ft. land $900		8400	201.60
Coomes, Frances M., 100 Fellsway East, Malden			
Ft. lots 1, 53, 27,420 ft. land, Wedgemere Hts.		200	4.80
Cooper, Estella, 34 Myrtle Ter.			
House $3000, shed $50, lot A, 7572 ft. land $1125		4175	100.20
Copland, Janet F., 17 Clematis St.			
House $6000, garage $600, lot 10, 13,029 ft. land $1050		7650	183.60
Corabi, Raimounda, 180 Salem St., Medford			
House and store $3500, lots 70-74, 5810 ft. land $400, 56 Harvard St., pigeon house $500		4400	105.60
Corbe, Frank and Maria, 50 Irving St.			
House $800, lots 24, 4684 ft. land $225, 27 Florence St.		1025	24.60
Lot 25, 4660 ft. land $225, Florence St.		225	5.40
Lot 28, 4920 ft. land $250, Florence St.		250	6.00
Lot 29, 4720 ft. land $250, Florence St.		250	6.00
Corbe, Frank and Mary S., 50 Irving St.			
House $3000, garage $700, lot 88, pt. 92, 4200 ft. land $250		3950	94.80
Corbett, William P., 50 Walnut St., Somerville			
House $5000, land, lot 82, 7775 ft. $625, 67 Woodside Rd.		5625	135.00
Corey, Henrietta, 226 M. V. Parkway	1000		
House $10,500, garage $1000, 12,079 ft. land $2425		13925	358.20
Corey, Preston E., 7 Cliff St.	1000		24.00
Corey, Preston E. and Miriam E., 7 Cliff St.			
House $12,000, garage $1500, 13,120 ft. land $2350, 7 Cliff St.		15850	380.40
House $6000, 7250 ft. land $1450, 230 M. V. Parkway		7450	178.80
Corliss, Beth E., 15 Fells Rd.			
House $6500, garage $400, lot 238, 11,250 ft. land $900		7800	187.20
Corliss, William H., 15 Fells Rd.	750		
Lot 239, 9185 ft. land $375, Fells Rd.		375	27.00
Cornwall, Ruth H., 11 Fenwick Rd.			
House $8500, garage $800, land, lots 8-13, 11 Fenwick Rd., 10,375 ft. $1875, 6068 ft. $300		11475	275.40
Corthell, Lena F., 4 Grassmere Ave.	150		3.60
Corwin, Arthur R., 15 Ridgefield Rd.	1000		
House $10,000, garage $900, land, lot 16, 13,500 ft. $2575		13475	347.40
Cosgrove, Howard S., 420 Main St.			
Lot 265, 5123 ft. land, Brookside Ave.		400	9.60
Coss, Annie A., 30 Salem St.			

Name, Location and Description	Personal	Real	Total Tax
House $4500, barn $250, lot B, 13,815 ft. land $825		5575	133.80
Costa, John, 44 Medford St., Somerville			
Lot 323, 2500 ft. land $150, White St.		150	3.60
Lot 324, 2500 ft. land $150, White St.		150	3.60
Lot 325, 2500 ft. land $150, White St.		150	3.60
Lot 326, 2500 ft. land $150, White St.		150	3.60
Costello, Frances T., 3 Mason St.			
House $7000, garage $800, land, lot 11, 5976 ft. $1075		8875	213.00
Costello, Michael J., 18 Border St.			
House $1800, 6690 ft. land $400		2200	52.80
Costello, William and Margaret, 43 Water St.			
House $3500, lot 48, 12,078 ft. land $600, 41-43 Water St.		4100	98.40
Cotsopoulos, George, 599 Main St.	1000		24.00
Cotten, Freston S., 41 Oxford St.	1000		24.00
Cotten, Willa, 41 Oxford St.			
House $11,500, garage $1000, pt. lot 157, 10,694 ft. land $2675		15175	364.20
Cottle, Raymond F., 7 Penn Rd.	1000		
House and garage $10,000, lot 13, 6960 ft. land $700		10700	280.80
Cotton Marion F., 37 Woodside Rd.			
House and garage $6500, lot A or 16-D, 15,137 ft. land $300		6800	163.20
Cotton, W. Dudley and Hester, 47 Burroughs St., Jamaica Plain			
House $9500, garage $1000, 20,000 ft. land $5000, 7661 ft. land $150, 29 Wildwood St.		15650	375.60
Cottone, Phillip, 91 Irving St.			
Lot 23, 2841 ft. land $150, Irving St.		150	3.60
Cottone, Philip and Brigida, 91 Irving St.			
House $2800, lots 15, pt. 11, 4167 ft. land $250,		3050	73.20
Garage $200, 2814 ft. land $150,, Irving St., lot 19		350	8.40
Coty, Henry and Maria E., 208 Washington St.			
House $5500, 7144 ft. land $925, 206-208 Washington St.		6425	154.20
Cove, Ivah C., 58 Yale St.	175		4.20
Cove, J. Robie, 58 Yale St.	650		15.60
Cove, J. Robie and Ivah C., 58 Yale St.			
House $13,000, garage $1000, pt. lots 191-192, 10,030 ft. land $2000		16000	384.00
Covert, Cecil C. and Pauline B., 376 Highland Ave.			
House and garage $9000, lot 8, 7579 ft. land $1125		10125	243.00
Cowan, Amos C., 536 Main St.	3000		72.00
Cowdery, Hattie E., 12 Mystic Ave.			
House $5500, garage $500, 6899 ft. land $1175, 12 Mystic Ave.		7175	172.20
Cowles, Ethel C., 3 Penn Rd.			
House and garage $9000, lot 11, 7376 ft. land $725		9725	233.40

Name, Location and Description	Personal	Real	Total Tax
Cox, Caroline B., 2 Curtis St.			
House $9000, 13,727 ft. land $2750		11750	282.00
Cox, Elizabeth, 1 Lewis Rd.	2300		55.20
Cox, Elizabeth A. and Arthur F. Ray, Trustees, 53 Wedgemere Ave.			
House $11,000, garage $1000, lot 20, 14,850 ft. land $3700, 18 Calumet Rd.		15700	376.80
Cox, Herbert L., High St. Ext.	2100		
House $5300, house $1500, barn $1200, wash-house and garage $3000, greenhouse and sash-house $2000, pump-house $300, shed $300, boiler and squash-house $1500, metal garage $200, 14¾ acres land $2200, ½ acre land $200, 13 acres mowing $1600, High St.		19300	513.60
Cox, Walter E. and Sarah H., 8 Myrtle St.			
House $5000, 3300 ft. land $725		5725	137.40
Cox, Warren M. and Gertrude E., 7 Salisbury St.			
House $8000, garage $1000, lot 77, 13,900 ft. land $2775		11775	282.60
Crabtree, Julia H., 25 Westland Ave.			
House $6500, garage $350, lot 21, 6714 ft. land $675		7525	180.60
Craughwell, Annie, 38 Swanton St.			
House $2000, 10,000 ft. land $700		2700	64.80
Craughwell, Patrick H., 31 Swanton St.			
House $2500, land, 10,187 ft. $800, 31-33 Swanton St.		3300	79.20
23,400 ft. land, Swanton St.		925	22.20
Craven, Christine G., 28 Madison Ave. West Ext.	1000		
House $10,000, garage $600, lot 2 and 2-A, 8595 ft. land $1300, 2327 ft. land $350		12250	318.00
Crawford, Alice M., 13 Myrtle St.	650		15.60
Crawford, Alice M. and Robert S., 13 Myrtle St.			
House $5000, garage $900, 8461 ft. land $1850, 13-15 Myrtle St.		7750	186.00
Crawford, Frank E., 7 Wildwood St.	600		
House $6500, garage $700, 10,627 ft. land $2650, 7 Wildwood St.		9850	250.80
Creamer, John W., 260 Forest St.			
House $2500, barn $100, 2 shops $50, 20,000 ft. land $600, 260 Forest St.		3250	78.00
Croto, Frederick F., 9 Kendall St.			
House $1500, land, lot 1, 5462 ft. $825		2325	55.80
Croto, Pauline A., 6 East St.			
House $2000, barn $50, lot 2, 5000 ft. land $300		2350	56.40
Crouch, Leon E., 20 Rangeley Ridge	100		
House and garage $9000, lot 47, 4 Meadowcroft Rd., 9924 ft. $1000		10000	242.40
Crouch, Leon E. and Ethel D. H., 20 Rangeley Ridge			
House and garage $9000, 11,680 ft. land $1200,			

Name, Location and Description	Personal	Real	Total Tax
20 Rangeley Ridge		10200	244.80
Croughwell, Grace E., 22 Ravine Rd.			
House $8725, pt. lot 42, F-28, 12,565 ft. land $3775, Ravine Rd.		12500	300.00
Croughwell, William J. and Grace E., 22 Ravine Rd.			
Lot A, 5230 ft. land $1575, Rangley Rd.		1575	37.80
Lot B, 9860 ft. land $2950, Rangeley Rd.		2950	70.80
Crouse, Ellen C., et al, Copper Cliff, Ont.			
House $4000, land, 252 Highland Ave., 17,500 ft. $3850		7850	188.40
Crowe, Verna F., 32 Calumet Rd.	1000		
House $11,000, garage $1800, lot 10, 14,198 ft. land $3550		16350	416.40
Crowell, Doris B., 60 Swan Rd.			
House $8500, garage $1000, lot A, 19,581 ft. land $1950		11450	274.80
Lot B, 19,589 ft. land $1950, Swan Rd.		1950	46.80
Crowell, Elizabeth G., 28 Everett Ave.	1000		
House $17,000, garage $400, lot 13, 15,000 ft. land $4500, pt. lot 12, 8205 ft. land, back, $825		22725	569.40
Crowell, Florence A., 12 Madison Ave., West			
House $9000, garage $500, lot 8, pt. 7, 6076 ft. land $900, 465 ft. land $75, Madison Ave., West		10475	251.40
Crowers, Helen R., 20 Lawson Rd.			
House $7500, lot A, 12,691 ft. land $2550		10050	241.20
Crowley, Bernard F., 19 Cedar St.			
House $1550, garage $100, 11,063 ft. land $550		2200	52.80
Crowley, Charlotte H., 10 Symmes Rd.	900		
House $7500, garage $600, lot 4, 6155 ft. land $1100		9200	242.40
Crowley, John J. and Christine, 32 Tremont St.			
House $2000, pt. lot 31, 2343 ft. land $125		2125	51.00
Cruff, Eugene P., Trustee, Est. Frank E. Cruff, 749 South St., Roslindale			
9 1-3 acres land, Wedgemere Hts.		900	21.60
Cucolo, Alphonso and Elizabeth, 13 Tremont St.			
House $2000, lot 14, 10,540 ft. land $525, 13 Tremont St.		2525	60.60
Cullen, Agnes F., 28 Stone Ave.			
Lot 28, 7569 ft. land, Stone Ave.		750	18.00
Cullen, Anna V., 28 Stone Ave.			
Lot 24, 6798 ft. land $675, Stone Ave., garage $800		1475	35.40
Cullen, Annie E., 28 Stone Ave.			
House $6000, lot 26, 6760 ft. land $675		6675	160.20
Cullen, Benjamin F., 9 Russell Rd.			
Lot 3, 7285 ft. land, Rock Ave.		225	5.40
Cullen, James, 37 Sheridan Cir.			
House $1450, 3000 ft. land $175, 2190 ft. land, back, $25, 34 Clark St.		1650	39.60
Cullen, James, 66 Salem St.			

Name, Location and Description	Personal	Real	Total Tax
House $1000, 6480 ft. land $200		1200	28.80
Cullen, James, 656 Main St.	100		2.40
Cullen, James and Bessie, 84 Loring Ave.			
House $4500, lots 206, 207, 5000 ft. land $300, 82-84 Loring Ave.		4800	115.20
Lot 209, 2500 ft. land $150, Loring Ave.		150	3.60
Lot 208, 2500 ft. land $150, Loring Ave.		150	3.60
Cullen, James and Mary, 37 Sheridan Cir.			
House and garage $6500, lots 86-87, 6326 ft. land $250		6750	162.00
Cullen, John, Hamilton, Mass.			
House $2500, 8581 ft. land $325, 37-39 Middlesex St.		2825	67.80
Cummings, Mary E., 19 Bacon St.			
House $8000, garage $1000, 10,000 ft. land $1800, 17-19 Bacon St.		10800	259.20
Cummings, Cecil H., 8 Ravenscroft Rd.	1000		
House $12,000, lot 27, 9546 ft. land $2375		14375	369.00
Cummings, Edward S. and Elizabeth A., 80 Woodside Rd.			
House $5000, garage $600, land, lot 126, 7132 $575		6175	148.20
Cummings, Ella S., 8 Central St.	1000		
House $11,000, garage $1500, 14,982 ft. land $3750		16250	414.00
Cummings, Elsie E., 242 Highland Ave.	225		5.40
Cummings, Helen Vail, 23 Oneida Rd.			
House and garage $9000, lot 11, 6150 ft. land $625		9625	231.00
Cummings, Katherine S., 26 Grove St.			
House $8000, garage $450, 20,199 ft. land $2425		10875	261.00
Cummings, William L., 33 Grove St.	1000		
House $10,000, garage $800, lot 3, 18,000 ft. land $1975		12775	330.60
Cunningham, William T., Gloucester			
House $8500, garage $900, 14,084 ft. land, 76 Church St., $3525		12925	310.20
Currier, Amy A., Lexington			
House $9500, garage $800, lot 9, 8940 ft. land $1350, 100 Wildwood St.		11650	279.60
Currin, Matilda, 16 Elm St.			
House $2000, garage $100, 32,000 ft. land $1800, 146 Forest St.		3900	93.60
Curry, Alice R., 17 Baldwin St.			
House $2500, lot 1, 9080 ft. land $350		2850	68.40
Cushman, Madeline P., 7 Sheffield Rd.	1500		
House $16,000, lot 30, 10,578 ft. land $3175		19175	496.20
Garage $2500, 8744 ft. land $875, Sheffield Rd. (back)		3375	81.00
Cushman, Norman L., 7 Sheffield Rd.	75		1.80
Cutraro, Leonardo and Diana, 7 Tremont St.			
House $1500, lot 15, 10,500 ft. land $400		1900	45.60
Cutter, Grace G., 6 Black Horse Terrace			
House $9000, 16,977 ft .land $3400		12400	297.60

Name, Location and Description	Personal	Real	Total Tax
Cutter, Wm. G., 23 Chisholm Rd.			
House $6000, lot 63, 7230 ft. land $725		6725	161.40
Dabney, Beatrice M., 10 Manchester Rd.			
House $8000, lot 11, 4940 ft. land $1000		9000	216.00
Dade, Ernest B., 104 Hillcrest Parkway			
House $5500, garage $400, lot B, 6504 ft. land $650		6550	157.20
Daley, George A. and Mary J., 247 Forest St.			
House $3000, garage $500, 4775 ft. land $475		3975	95.40
Dalrymple, Josephine E., 111 Cambridge St.	200		4.80
Dalton, Andrew J. and Hazel G., 12 Richardson St.			
House $1800, lot 7, 7494 ft. land $450, 10-12 Richardson St.		2250	54.00
Dalton, Edward F. and Celia, 24 Water St.			
House $2700, barn $200, lot A, 5955 ft. land $350		3250	78.00
Daly, Daniel J. and Alice M., 24 River St.			
House $2500, barn $500, 65,347 ft. land $1975, 24 River St.		4975	119.40
Daly, James W., 359 Essex St., Lawrence, Mass.			
Block, $18000, 6174 ft. land $13,900, 612-626 Main St.		31900	765.60
D'Ambrosio, Bertha, 29 Salem St.			
House $5000, 5083 ft. land $350, Salem St.		5350	128.40
House $6500, garage $500, lot 2, 6245 ft. land $450, 7-9 Rumford St.		7450	178.80
House $1500, barn $100, 12,000 ft. land $850, 95 Swanton St.		2450	58.80
Lot 1, Rumford St., 6989 ft.		500	12.00
Damon, Fannie B., 16 Everett Ave.	2500		
House $16,000, lot 8, 15,000 ft. land $5250, back, 8300 ft. land $825		22075	589.80
Damon, Helen H., 40 Grayson Rd.			
House $6500, lot 27, 7939 ft. land $550		7050	169.20
Damon, Ralph T., 16 Everett Ave.	500		12.00
Dana, Ralph F. and Ione R., 20 Hillcrest Parkway			
House $8000, garage $1000, lot 225, 14,019 ft. land $700		9700	232.80
Ft. lot 224, 12,085 ft. land $250, Hillcrest Parkway		250	6.00
Lot 226, 14,921 ft. land $300, Hillcrest Parkway		300	7.20
Dane, David H., Brookline			
House $4500, lot P, 4200 ft. land $200, 121 Sylvester Ave.		4700	112.80
Danforth, Albion L. and Bertha K., 12 Everett Ave.	1000		
House and garage $16,000, 10,000 ft. land $3500, 5225 ft. land $525		20025	504.60
Danforth, Bernice H., 9 Myrtle St.			
House $6000, lot A, 8615 ft. land $1900, 7-9 Myrtle St.		7900	189.60

Name, Location and Description	Personal	Real	Total Tax
Danielson, Gustave A., 44 Forest St.			
House $7500, garage $600, land, lot 4, 7570 ft. $750, 221 Forest St.		8850	212.40
Datillo, Francesco, 57 Swanton St.	700		16.80
Datillo, Francesco and Angela, 57 Swanton St.			
House $3800, garage $150, garage $100, store $2000, 57-59-61 Swanton St., 5836 ft. land $475		6525	156.60
Dattilo, Antonio and Elisabetta, 88 Swanton St.			
House $2200, 3900 ft. land $250		2450	58.80
Dauphinee, Archibald C., 41 Lebanon St.			
House $6000, lot 25, 6865 ft. land $675, 41 Lebanon St.		6675	160.20
House $6000, garage $400, lot 23, 6361 ft. land $625, 39 Lebanon St.		7025	168.60
Lot 27, 8996 ft. land $900, Lebanon St.		900	21.60
Davidson, Allie E., 19 Park Ave.			
House $7500, 11,734 ft. land $1750		9250	222.00
Barn $500, 4777 ft. land $375, back, Park Ave.		875	21.00
Davidson, George T., 19 Park Ave.	1250		30.00
Davidson, Julia A., Billow Ave., Beachmont			
House $5500, 129 and 131 Washington St., lot A, 4173 ft. land $925		6425	154.20
Davidson, Lelia U., New Rochelle, N. Y.			
Land, pt. lot 8, cor. Bacon St. and M. V. Parkway, 11,440 ft. $2850		2850	68.40
Davis, Agnes, 88 Hemingway St.			
House $3700, 3778 ft. land $225, garage $300, 88-90 Hemingway St		4225	101.40
Davis, Charles H., 88 Hemingway St.			
House $2500, garage $100, land, pt. lot 23, 26 Hemingway St., 3948 ft. land $225		2825	67.80
House $3500, pt. lot 23, 22 Hemingway St., 8748 ft. land $525, house $5500, 82-84 Hemingway St		9525	228.60
Davis, Elizabeth C., 2 Maple Rd.			
House $9000, garage $800, land, lot 6, 2 Maple Rd., 22,500 ft. $2250		12050	289.20
Davis, Harry D. and Theda H., care of May B. Clarke, 227 Payson Rd., Belmont			
House $7000, garage $300, lot 44, 8056 ft. land $550, 15 Emerson Rd		7850	188.40
Davis, Helen F., 16 Symmes Rd.			
House $7500, garage $200, lot 7, pt. 6, 9695 ft. land $1750		9450	226.80
Davis, Josephine H., Medford			
Lot 13, 6227 ft. land $425, High St.		425	10.20
Davis, Mildred E., 3 Central Green			
House $7000, garage $800, lot 7, pt. 8-9, 18,874 ft. land $2825, back, 4300 land $425, 30 Glen Rd		11050	265.20
Davis, Mildred L., 7 Lakeview Rd.			
House $9000, barn $1200, lot 19, 13,940 ft. $3475, 3000 ft. $300		13975	335.40
Davis, Nestor W., Pocantico Hills, N. Y.			

Name, Location and Description	Personal	Real	Total Tax
House $5700, 8770 ft. land $2200, 9 Lagrange St		7900	189.60
Davis, Wayne E. and Mary B., 9 Marshall Rd.			
House and garage $8500, lot E, 7870 ft. land $1175		9675	232.20
Davis, William L. and Mildred E., 3 Central Green	3000		
House and garage $35,000, land, lot 3, 36,009 ft. $5050		40050	1033.20
Davis, William L. and Mildred E., 3 Central Green			
Land, lot 20, 20,277 ft. $2025		2025	48.60
Davis, William S., 2 Maple Rd	900		21.60
Davy, Harry G., 23 Everett Ave	1000		
House $15,000, garage $1000, land, lot 38, pt. 37, 16,237 ft. $5675		21675	544.20
Dawes, Clare M., care of Herbert N. Dawes, 7 Ravenscroft Rd	500		
House $10,500, garage $600, lot 12, 7849 ft. land $1950		13050	325.20
Dawes, Herbert N., 7 Ravenscroft Rd	200		4.80
Day, James F., 25 Ridgefield Rd	1000		24.00
Day, James and Anne Elizabeth, 25 Ridgefield Rd.			
House $15,500, pt. lots 11-12, 10,000 ft. land $2100		17600	422.40
Deal, Hannah J., 61 Yale St	1000		
House $10,000, garage $1000, lot 197, 12,250 ft. land $2450, 61 Yale St		13450	346.80
Dean, Arthur W., 79 Church St	500		12.00
Dean, J. Judson, 6 Everett Ave	2700		64.80
Dean, Marcella F., 6 Everett Ave.			
House $27,500, garage $2500, lot B, pt. C, 22,168 ft. land $7750, 18,034 ft. land $1825		39575	949.80
Dearborn, Ellen M., 6 Herrick St.			
House $9500, garage $1000, lots 8, 9, 12,440 ft. land $2500		13000	312.00
Dearborn, Wilhelmina S., 8 Orient St.			
House $6000, land, lot 2, 499-501 Washington St., 8371 ft. $825		6825	163.80
DeCamp, Augusta M., 241 Highland Ave.			
House $9300, 8610 ft. land $1550, 241 Highland Ave		10850	260.40
Garage $1300, 756 ft. land $125, Highland Ave		1425	34.20
7577 ft. land $1375, Highland Ave		1375	33.00
DeCelle, Azilda, 723 Main St.			
House $3800, store $600, shed $25, 8640 ft. land $1125, 721 and 723 Main St		5550	133.20
House $1000, 2257 ft. land $225, 16 Blind Bridge St		1225	29.40
Deck, Harvey B. and Emma H., 185 Forest St.			
House $6500, garage $700, pt. lot A, 8420 ft. land $850		8050	193.20
DeCoste, Edward M., Dedham			

Name, Location and Description	Personal	Real	Total Tax
Lot 77, 2950 ft. land $125, Cross St		125	3.00
DeCourcy, David H., 14 Westley St. House $4500, 5500 ft. land $550, 14 and 16 Westley St		5050	121.20
DeFeo, Vincent, 59 Webcowet Rd., Arlington House $8000, lot 15, 8585 ft. land $1300, 101 Wildwood St		9300	223.20
Defilippo, Alfonzo and Patsy, 905 Main St. House $2800, land, lot 3, 6830 ft. $550, garage $200		3550	85.20
Degrosso, Adaline R., 33 Holland St. House $4000, garage $50, lots 2, 4, 10,000 ft. land $600		4650	111.60
Delano, Delavan C., 413 Highland Ave., Somerville House $5000, garage $300, lot 77, 6180 ft. land $500, 79 Woodside Rd		5800	139.20
Dell, Lawrence G., 3 Lewis Rd	250		6.00
Delorey, Martha J., Medford Land, lot 37, Ware Rd., 13,350 ft. $150		150	3.60
Delorey, Simon, 31 Salem St. House $4500, garage $300, 4398 ft. land $300		5100	122.40
DeLuca, Cosmio, 11 Spruce St. House $3500, garage $300, 10,470 ft. land $525, 11 Spruce St		4325	103.80
DeLuca, Cosmio and Lucy, 11 Spruce St. House $1200, 7120 ft. land $275, 15 Spruce St.		1475	35.40
DeMinico, Angelo and Marianna, 38 Florence St. House $4300, lot 5, pt. 6, 8560 ft. land $425, 38 and 40 Florence St		4725	113.40
DeMone, Weston A. and Gertrude H., Medford Land, lot 38, Sherwood Rd., 4529 ft. land $225		225	5.40
Dempsey, Catherine V., 907 Main St. House $4000, garage $600, lot 2, 7750 ft. land $625		5225	125.40
Dempsey, Katherine J., Arlington Lot 95, 5000 ft. land $300, Allen Rd		300	7.20
Lot 96, 5000 ft. land $300, Allen Rd		300	7.20
Dempsey, Patrick, 907 Main St. Lot 1, 8900 ft. land $700, Main St		700	16.80
Denison, Edith W., 16 Brooks St	1000		
House $10,000, garage $900, land, lot 4, 10,645 ft. $1800		12700	328.80
Denison, Florence H., 42 Fletcher St. House $7500, lot 2, 6170 ft. land $1425, 42 Fletcher St		8925	214.20
Lot B, 3545 ft. land $575, Fletcher St		575	13.80
Denison, William K., 42 Fletcher St	650		15.60
Denley, Alfred N., 29 Maxwell Rd. House $6000, lot 17, 5410 ft. land $975		6975	167.40
Dennett, Daniel C., 7 Washington St	1800		
8952 ft. land, Mt. Pleasant St		1975	90.60
Dennett, Elizabeth G., 7 Washington St. House $10,500, garage $1800, 11,750 ft. land			

Name, Location and Description	Personal	Real	Total Tax
$2950		15250	366.00
Derby, Margaret C., 184 M. V. Parkway	75		
House $7000, garage $600, 6296 ft. land $1375		8375	217.20
deRochemont, Sarah W., 1 Rangeley Rd	250		
House $6000, lot 1, 6485 ft. land $3250, 1 Rangeley Rd		9250	228.00
DeRoo, Elizabeth M., 36 Lebanon St.			
House $6500, lot 44, 4751 ft. land $475		6975	167.40
DeRosa, Joseph William, 187 High St.			
1 acre land $150, 9660 ft. land $50, (back) High St		200	4.80
DeRosa, Margaret T., Admx. Est. Antonio F. DeRosa, 187 High St	75		1.80
DeRosa, Margaret T., et al, 187 High St.			
House $1000, pt. lot 5, 12,000 ft. land $100		1100	26.40
Derro, Anthony and Joseph J., 431 Washington St.			
Pt. lot 5, 6024 ft. land $600, Washington St		600	14.40
Derro, Concetta and Theresa, 433 Washington St.			
House $9000, pt. lot 5-6, 6618 ft. land $650, 431-433 Washington St		9650	231.60
House $1800, lot 2, 3300 ft. land $200, 4-6 Chapin Ct		2000	48.00
Derro, Tomasio, 90 Swanton St.			
House $3000, 8366 ft. land $500, 5335 ft. land, back, $225, garage $25		3750	90.00
Derro, Tomassi and Michelina, 90 Swanton St.			
House $6000, land, 4020 ft. $250		6250	150.00
Desmond, Joseph M., Cambridge			
Pt. lot 34 and pt. lot 35, 13,110 ft. land $2100, Cambridge St		2100	50.40
Desmond, Nellie T., 49 Dunster Lane, R. F. D.			
House $2500, lot 262, 9511 ft. land $100(49 Dunster Lane)		2600	62.40
Lots 260, 261, 15,900 ft. land $150, Dunster Lane		150	3.60
Lot 263, 9871 ft. land $100, Dunster Lane		100	2.40
Lot 264, 9635 ft. land $100, Dunster Lane		100	2.40
DeTeso, Antonio and Caterina, 11 Olive St.			
House $1800, land, 14,800 ft. $450, 11 Olive St		2250	54.00
DeTeso, Salvatore D. and Rosa, 12 Olive St.			
House $2000, 10,275 ft. land $300		2300	55.20
DeTeso, Salvatore F., Heirs, 19 Olive St.			
House $1500, land, 14,700 ft. $45		1950	46.80
Devaney, Marguerite J., Woburn			
House $400, 3750 ft. land $175, 50 Richardson St		575	13.80
Devine, John H., care of Old Colony Trust Co., 17 Court St., Boston			
House $9500, garage $1050, land, lots 54-55, 13,013 ft. $3250, 9 Warren St		13800	331.20
Dewey, Katherine S., 457 Washington St.			
House $5500, lot A, 6600 ft. land $650		6150	147.60

Name, Location and Description	Personal	Real	Total Tax
DeWolf, Anna S., 5 Edgehill Rd.			
House $9500, lot 3, 8000 ft. land $1450		10950	262.80
DeWolf, John O., 5 Edgehill Rd	1000		24.00
Dexter, Hilda S., 18 Yale St	1000		
House $14,500, garage $1500, lot D, 10,425 ft. land $2075		18075	457.80
Dexter, Manie G., care of Otis E. and Aileen R. Alley, 85 Walnut St.			
House $3000, 6838 ft. land $1100		4100	98.40
DiBenditto, Vito and Caterina, 29 Harvard St.			
House $3000, lot 129, pt. 125, 4600 ft. land $325		3325	79.80
Dickson, Helen R., 60 Oxford St.			
House $9500, garage $800, lot 1, 9765 ft. land $1175		11475	275.40
Dillon, Carolyn W., care of E. S. Dillon, Huntington Bank Bldg., Columbus, Ohio			
Lot 39, 6136 ft. land $100, Wedgemere Hts		100	2.40
DiNapoli, Orazio and Michael, et al, 19 Holland St.			
House $3500, 4750 ft. land $300, 19 Holland St		3800	91.20
8475 ft. land $550, Holland St		550	13.20
Dineen, John J., 55 Chester St.			
House $1500, land, 9077 ft. $550		2050	49.20
Pt. lot 138, 2693 ft. land $175, Harvard St		175	4.20
Pt. lot 142, 2905 ft. land $175, Harvard St		175	4.20
Dineen, Mary T., 42 Lincoln St.			
House $7350, garage $800, 9000 ft. land $900, 4500 ft. land $225		9275	222.60
Dinneen, Edw. J., 87 Sheridan Circle			
House $2500, lot 123, pt. 121, 4739 ft. land $250, 85-87 Sheridan Circle		2750	66.00
Dinneen, Maurice, et al, 207 Highland Ave.			
House and garage $6600, garage $800, 10,005 ft. land, 207-209 Highland Ave. $1800		9200	220.80
Dissel, Theodore A., 8 Fairview Ter	1000		24.00
Dissel, Theodore A. and Mary A., 8 Fairview Terrace			
House $10,500, lots 4, 5, 18,392 ft. land $4050		14550	349.20
Dix Lumber Co., Cambridge, Mass.			
House $7500, land, lot 1, 569 Washington St., 7652 ft. $775		8275	198.60
House and garage $5000, land, lot 4, 571 Washington St., 7419 ft. $750		5750	138.00
Dizio, Salvatore, 2 Upland Rd.			
House $4500, lot 3, 8635 ft. land $425		4925	118.20
Doan, Isabel W., Hanover, N. H.			
House $5500, 2664 ft. land $575, 10 Myrtle St.		6075	145.80
Dodge, Charles H. and Helene B., 9 Lakeview Ter	1000		
House $10,000, lot 40, 7279 ft. land $1825		11825	307.80
Dodge, Gertrude F., 34 Eaton St.			
House $6000, lot 6, 5950 ft. land $900		6900	165.60
Dodge, Jane E., 13 Sheffield Rd	1000		

Name, Location and Description	Personal	Real	Total Tax
House $16,000, 13,356 ft $4000		20000	504.00
Garage $3500, 9600 ft. land $950, Sheffield Rd.		4450	106.80
Dodge, Mary M., 17 Grayson Rd.			
House $4500, lot 19, 7398 ft. land $525		5025	120.60
Dodson, Etta, 45 Cross St.			
House $1500, garage $100, 4440 ft. land $350		1950	46.80
Doe, Ina Beauty Shoppe, 13 Church St	400		9.60
Doherty, Ellen, 824 Main St.			
House $3000, house $3200, garage $600, land, pt. lot 1, 812-814 and 824 Main St., 11,072 ft. $1100		7900	189.60
Doherty, Eugenia H., 66 Oxford St	1000		
House $13,500, garage $1000, land, lot 4, 66 Oxford St., 9837 ft. $1175		15675	400.20
Doherty, Mae V., 259 Washington St.			
House $5000, lot 16, 5000 ft. land $900		5900	141.60
Doherty, Michael, 87 Wendell St.			
House $3000, lots 97-98, 5000 ft. land $300, 87 Wendell St		3300	79.20
Lot 13, 3200 ft. land $75, Cross St		75	1.80
Lot 14, 3107 ft. land $75, Cross St		75	1.80
Lot 15, 3014 ft. land $75, Cross St		75	1.80
Lot 16, 2920 ft. land $75, Cross St		75	1.80
Doherty, Michael, Woburn			
Lot 327, 2500 ft. land $150, Arthur St		150	3.60
Lot 328, 2500 ft. land $150, Arthur St		150	3.60
Doherty, Peter, 27 Shepard Ct.			
Lot 4, 8032 ft. land, Rock Ave		250	6.00
Dolan, Bridget, 22 Hancock St.			
House $4500, barn $600, lot 47, 10,000 ft. land $1500		6600	158.40
Dolan, Thomas, 10 Border St., Woburn			
12,350 ft. land, Sheridan Circle		625	15.00
Doben, Clara C., 15 Lakeview Rd	1000		
House and garage $11,000, pt. lot 23, 18,300 ft. land $4575		15575	397.80
15,820 ft. land $650, Lakeview Rd		650	15.60
Lot A, 2122 ft. land $75, Lakeview Rd		75	1.80
Dolloff, Dorothy, 13 Norwood St.			
House $9000, garage $800, shed $75, land, 13 Norwood St., 10,000 ft. $2500, 10,000 ft. $1000		13375	321.00
Donaghey, Clarence S., 14 Glenwood Ave.			
House $2500, garage $200, lots 9, 10, 4832 ft. $200		2900	69.60
Donaghey, Etta T., 271 Washington St.			
House $5000, 4987 ft. land $900		5900	141.60
Donaghey, Hugh L. and Rebecca W., 52 Brookside Ave.			
House $5500, land, lot 264, pt. lot 263, 52 Brookside Ave., 10,226 ft. $825		6325	151.80
Donaghey, John F. and Mary F., 15 Water St.			
House $3000, barn $500, lot 51, pt. 52, 12,660 ft. land $875		4375	105.00
Donaghy, Arthur R., 4 Maple Rd.			
House and garage $6500, lot 7, 23,300 ft. land			

Name, Location and Description	Personal	Real	Total Tax
$2325		8825	211.80
Donahue, Charles A., 1 Percival St., Maynard, Mass.			
House $3000, garage $250, lot 2, 6177 ft. land $925, 11 Kendall St		4175	100.20
Donahue, Grace M., 103 Greenbrier St., Dorchester			
Lot 212, 10,129 ft. land $100, Henry St.		100	2.40
Donahue, Joseph M., 38 Eaton St.			
House $5500, garage $1000, lot 2, 11,140 ft. land $1675, 38 Eaton St.		8175	196.20
Block $11,000, land, lots 44, 46, 48, Mt. Vernon St., 3722 ft. $5575		16575	397.80
Donahue, Mary F., 38 Eaton St.			
House $6000, garage $900, 6731 ft. land $1200, 211 Highland Ave.		8100	194.40
House $5500, garage $800, 34 Mystic Ave., 41,140 ft. $8200		14500	348.00
Donahue, Pauline F., 225 M. V. Parkway	1000		
House and garage $10,500, lot 1, 6604 ft. land $1325, M. V. Parkway		11825	283.80
Donne, Evelina Delle, 320 Cross St.			
House $4000, lots 23-24, 5000 ft. land $300		4300	103.20
Lot 25, 2506 ft. land $150, Cross St		150	3.60
Lot 26, 2536 ft. land $150, Cross St		150	3.60
Donnelly, Katherine E., 9 Francis Cir.			
House $5000, garage $150, lot 1, 6338 ft. land $1150		6300	151.20
Donovan, Annie T., 77 Woodside Rd.			
House $5000, lot 78, 6300 ft. land $500		5500	132.00
Donovan, Cornelius E., 74 Kilby St., Woburn			
House $3500, lot 4, 7462 ft. land $375, 87 Sylvester Ave		3875	93.00
Donovan, Margaret E., 24 Wendell St.			
House $2200, lots 143, 144, 5000 ft. land $300		2500	60.00
Lot 139, 2500 ft. land $125, Loring Ave.		125	3.00
Lot 140, 2500 ft. land $125, Loring Ave.		125	3.00
Lot 145, 2500 ft. land $150, Wendell St.		150	3.60
Lot 146, 2500 ft. land $150, Wendell St.		150	3.60
Donovan, Timothy J., 41 Lincoln St.			
House $5500, lot 4, pt. 5, 7530 ft. land $750, 41 Lincoln St.		6250	150.00
Dooley, John A., 32 Pickering St.			
House $4450, 17,800 ft. land $725		5175	124.20
Dotten, Walter H., 10 Alben St.			
House $3500, barn $500, lot 12, 15,000 ft. land $1050, lot 1, 11,400 ft. land $350, 10 Alben St., garage $750, summer house $100, garage $700		6950	166.80
63,129 ft. land $1250 (back), Alben St.		1250	30.00
Doty, Ruth B., 9 Lawrence St.			
House $7500, garage $800, lot 13, 9485 ft. land $1900		10200	244.80
Doub, Earl W. and Constance F., 93 Highland Ave.	50		1.20
Doughty, Hartley L., 32 Oneida Rd.			

Name, Location and Description	Personal	Real	Total Tax
House and garage $6500, lot 4, 9066 ft. land $900		7400	177.60
Dow, Caroline H., care of C. P. Dow, 729 Boylston St., Boston	5000		
House $15,000, 319 Main St., house $11,500, 9 Lawson Rd., 30,828 ft. land $6175		32675	904.20
Garage $2500, pt. lot 8, 8801 ft. land $1750, Lawson Rd.		4250	102.00
House $9000, lot 1, 18,014 ft. land $3600, 331 Main St.		12600	302.40
Lot 3, 7717 ft. land $1150, Madison Ave. West		1150	27.60
Lot 4, 6506 ft. land $975, Madison Ave. West		975	23.40
Lot 5, 6502 ft. land $975, Madison Ave. West		975	23.40
Lot 3A, 403 ft. land $50, Madison Ave. West		50	1.20
Lot 6, 6520 ft. land $975, Madison Ave. West		975	23.40
18,250 ft. land $3650, Main St.		3650	87.60
Dowd, Katherine L., 11 Canal St.			
House $3000, lot B, 5182 ft. land $400, Canal St.		3400	81.60
Dowd, Mary E. and Anna L., 910 Main St.			
House $3200, garage $50, 10,957 ft. land $875		4125	99.00
Downer, Arthur T., 26 Stevens St.			
House $3000, lot 2, 5011 ft. land $500, 24 Stevens St.		3500	84.00
22,871 ft. land $4125 (East) Highland Ave.		4125	99.00
Downer, Cutler B., 23 Sheffield Rd.	1125		27.00
Downer, Elise M., 23 Sheffield Rd.	1800		
House and garage $20,000, lot 22, 13,865 ft. land $4150, 8115 ft. land, back, $800, 23 Sheffield Rd.		24950	642.00
Downer, Elizabeth M., 26 Stevens St.			
House $8500, lot 1, 8189 ft. land $1225		9725	233.40
Downes, J. Edward, cor. Cambridge and High Sts.	3000		72.00
Downes, Mary E., 15 High St.			
House $35,000, 15 High St., garage $8000, house $7500, 23 High St., 4 acres land $12,000, 5¼ acres land $10,000, High St.		72500	1740.00
Land, lot 5, Oneida Rd., 8937 ft.		900	21.60
Land, pt. lot 10, Oneida Rd., 7645 ft.		775	18.60
Downs, Elizabeth S., 1 Arlington St.	7000		
House $70,000, garage $13,500, summer-house $1000, garage $2500, 2 greenhouses $30,000, greenhouse $2000, lots 12-13, 182,200 ft. land $118,225, 120,625 ft. land $3025, Arlington St., rose house $3000		143250	3606.00
Land, lot 15, Myopia Hill, 168,425 ft. land 168,425 ft. land $4000		4000	96.00
Downs, Jere A., 1 Arlington St.	7900		
House $9000, lot 14, 87,900 ft. land $8800, 89,550 ft. land $2250, 27 Arlington St.		20050	670.80
Downs, Jere A., V. Farnsworth, A. H. Marchant, G. E. Willey, Trustees, 1 Arlington St.			
20,000 ft. land, Church St.		6400	153.60
Doyle, Marie A., Boston			

Name, Location and Description	Personal	Real	Total Tax
House $7000, lot 9, 5989 ft. land $600, 408-410 Washington St.		7600	182.40
Drake, Leslie A., 416 Cambridge St.	150		
House $4000, barn $500, 4 acres land $600, 3 acres $300, 3 acres $100, 416 Cambridge St.		5500	135.60
Drapeau, Mary, 78 Sylvester Ave.			
House $3000, lot 38, 5000 ft. land $250, 78 Sylvester Ave.		3250	78.00
Draper, Ida D. M., 350 Highland Ave.	3000		
House $32,000, garage $5000, pergola $200, land, lot 1, 66,900 ft. land $6700, 350 Highland Ave.		43900	1125.60
Lot 2, 26,800 ft. land $2675, Highland Ave.		2675	64.20
Lot 3, 21760 ft. land $2175, Highland Ave.		2175	52.20
Lot 4, 22,430 ft. land $1125, Highland Ave.		1125	27.00
Lot 24, 23,840 ft. land $475, Highland Ave.		475	11.40
Dreier, Thomas, 1 Curtis Circle	2275		54.60
Dreier, Thomas and Blanche E., 1 Curtis Cir.			
House and garage $26,000, land, 9000 ft. $1525, 17,000 ft. $1700, 16,923 ft. $850		30075	721.80
Driscoll, Arthur A. and Ruth M., 43 Church St.			
Lot 3, 8608 ft. land $850, 3 Lantern Lane		850	20.40
Driscoll, Nellie J., 100 Decatur St., Arlington			
House $5500, lot 9, 6351 ft. land $375, 4 Bonad Rd.		5875	141.00
House $5500, lot 11, 9180 ft. land $550, 8 Bonad Rd.		6050	145.20
Driscoll, Nellie J. and Marion E. Fike, Arlington			
Lot 13, 5235 ft. land $325, Bonad Rd.		325	7.80
Lot 14, 5163 ft. land $300, Bonad Rd.		300	7.20
Lot 15, 5091 ft. land $300, Bonad Rd.		300	7.20
Lot 16, 4747 ft. land $275, Bonad Rd.		275	6.60
Lot 17, 5263 ft. land $325, Bonad Rd.		325	7.80
Lot 18, 7522 ft. land $450, Bonad Rd.		450	10.80
Lot 23, 5185 ft. land $300, Bonad Rd.		300	7.20
Lot 24, 5288 ft. land $325, Bonad Rd.		325	7.80
Lot 31, 4577 ft. land $275, Bonad Rd.		275	6.60
Lot 19, 5802 ft. land $575, Englewood Rd.		575	13.80
Lot 20, 12,715 ft. land, Englewood Rd.		1275	30.60
Lot 28, 5083 ft. land $500, Englewood Rd.		500	12.00
Lot 29, 4611 ft. land $450, Englewood Rd.		450	10.80
Lot 30, 5223 ft. land $525, Englewood Rd.		525	12.60
Lot 32, 5248 ft. land $525, Englewood Rd.		525	12.60
Lot 33, 7446 ft. land $750, Englewood Rd.		750	18.00
Lot 34, 5054 ft. land $500, Englewood Rd.		500	12.00
Lot 35, 4558 ft. land $450, Englewood Rd.		450	10.80
Lot 36, 4744 ft. land $475, Englewood Rd.		475	11.40
Lot 37, 4768 ft. land $475, Englewood Rd.		475	11.40
Lot 45, 5018 ft. land $500, Englewood Rd.		500	12.00
Lot 2, 6177 ft. land $625, Washington St.		625	15.00
Lot 3, 6049 ft. land $600, Washington St.		600	14.40
Driscoll, William F., 100 Decatur St., Arlington			
House $5500, 1 Bonad Rd., lot 26, 5190 ft. land $300, Bonad Rd.		5800	139.20
Pt. lot 7, 300 ft. land $25, Bonad Rd.		25	.60

Name, Location and Description	Personal	Real	Total Tax
Drisko, Martha B., 28 Lloyd St.			
House $4700, lot 22B, 4542 ft. land $825.....		5525	132.60
Drohan, Johanna, 85 Nelson St.			
House $2700, 5000 ft. land $450.....		3150	75.60
Dudley, George H., Somerville			
Lot 34, 6060 ft. land $600, Seneca Rd.....		600	14.40
Duffett, S. Lester and Esther E., 64 Oxford St.			
House $9500, garage $1200, lot 3, 9837 ft. land $1175, Oxford St.....		11875	285.00
Duffy, Anna E., Arlington			
House $2800, lot 5, 3981 ft. land $9950, 39-41 Thompson St.....		12750	306.00
Dumper, Alice E., 23 Rangeley Rd.....	1000		
House $11,000, garage $1200, lot 23, 23,060 ft. land $3450.....		15650	399.60
Dunbar, Annie F., 14 M. V.. Parkway.....	200		
House $11,000, garage $1000, lot 34A, pt. 33, 7099 ft. land 1775.....		13775	335.40
Pergola $1000, lot 34, 7830 ft. land $1950, M. V. Parkway.....		2950	70.80
Dunbury, Clarence E. and Mary E., 345 Washington St.			
House and garage $8000, land, lot 5, 343-345 Washington St., 8707 ft. $1050.....		9050	217.20
Duncan, Alice W., 200 M. V. Parkway.....	1000		
House and garage $14,000, 6254 ft. land $1375		15375	393.00
Duncan, Edward, 23 Pine Grove Pk.			
Lot 57, 3040 ft. land $100, Pine Grove Park...		100	2.40
Lot 58, 2560 ft. land $75, Pine Grove Park....		75	1.80
Duncan, Fannie J., 23 Pine Grove Pk.			
House $2200, hennery $50, lot 56, 3040 ft. land $100, Pine Grove Pk.....		2350	56.40
Dunham, Abby M., 109 Cambridge St.			
House, 1 Myrtle St., $5000, house, 3 Myrtle St. $6000, house, 5 Myrtle St. $3800, 17,260 ft. land $3800, Myrtle St.....		18600	446.40
Dunlop Tire and Rubber Co., Buffalo, N. Y.....	800		19.20
Dunn, Ernest L., Arlington			
Lot 144, 9345 ft. land $475, Samoset Rd.....		475	11.40
Dunn, Jennie J., 15 Maxwell Rd.			
House $6000, lot 25, 5037 ft. land $900, 15 Maxwell Rd.....		6900	165.60
Lot 24, 5113 ft. land $925, Maxwell Rd.....		925	22.20
Dunne, James L. and Mary C., 10 Sargent Rd.			
House and garage $9000, lot 52. and ½ lot 53, 7500 ft. land $750, Sargent Rd.....		9750	234.00
Dupee, Theresa J., 113 Mt. Vernon St.			
House $5000, 4508 ft. land $1000.....		6000	144.00
Duran, Patrick T., care of Thomas and Julie J. Parsons, 61 Sheridan Cir.			
Lot 93, 3163 ft. land, Sheridan Cir.....		125	3.00
Dutch, Charles F., 9 Herrick St.....			
House and garage $18,000, 22,164 ft. land $4425, 9 Herrick St.....		22425	538.20
House $9500, garage $600, lot 6, pt. 5-7, 14,162	1375		

Name, Location and Description	Personal	Real	Total Tax
ft. land $2850, 7 Herrick St.		12950	343.80
Dutting, George A., 4 Ridgefield Rd.	50		1.20
Dutting, George A. and Gladys F., 4 Ridgefield Rd.			
House $11,000 pt. lot 29, 7850 ft. land $1650		12650	303.60
Dwinell, Alice B., 354 Main St.	5975		
House $9,500, garage $2000, 20,000 ft. land, $4000, 16,780 ft. land $1000, 354 Main St.		16500	539.40
Dwinell, James F. and Florence S., 11 Propsect St.			
House $7000, garage $600, 16,358 ft. land $3600, 11 Prospect St.		11200	268.80
6198 ft. land $1375, Herrick St.		1375	33.00
6162 ft. land $1350, Prospect St.		1350	32.40
Dwinell, James F., 11 Prospect St.	1650		39.60
Dwyer, Timothy F., 1037 Main St.			
Lot 27, 3104 ft. land, Glenwood Ave.		125	3.00
Dyer, Colver P., 11 Grove St.	75		
House $4000, barn $800, 15,000 ft. land $2700, 11,900 ft. land $475		7975	193.20
Dyson, Harry S. and Margaretta A. Somerville			
House $4500, lot 40, 4722 ft. land $475, 15 Englewood Rd.		4975	119.40
Dyson, Herbert J. and Nancy C., 55 Hemingway St.			
House $6000, garage $700, lot 4, 8030 ft. land $400, 55-57 Hemingway St.		7100	170.40
Eastern Felt Co., Canal St.	47000		
Mill $10,000, storehouse $12,000, garage $1000, dryhouse $800, 59,181 ft. land $1725, boilerhouse $5000, Canal St., 12,389 ft. $625		31150	1875.60
Eastern Mass. Street Railway Co., 38 Chauncy St., Boston			
Land, Main St., 12,600 ft. $1000		1000	24.00
Eastman, Lizzie J., Plymouth, Mass.			
Lot 7, 16,100 ft. land, Wedgemere Hts.		100	2.40
Eaton, Agnes S., 37 Foxcroft Rd.	150		3.60
Eaton, Annie F., 126 Church St.	1000		
House $10,600, 16,035 ft. land $2875.		13475	347.40
Eaton, Charles N., 37 Foxcroft Rd.	50		1.20
Eaton, Charles N. and Agnes S., 37 Foxcroft Rd.			
House $16,000, pt. lot 94, pt. 95, 115 Foxcroft Rd., 11,500 ft. land 2075		18075	433.80
Eaton, Edith S., 3 Foxcroft Rd.	600		14.40
Eaton, Josephine B., 91 Highland Ave.			
House $7000, garage $400, lot 22, 14,426 ft. land $725		8125	195.00
Eaton, William D., 3 Foxcroft Rd.	1025		
House $11,000, garage $1000, lot 144, 14,180 ft. land $3550		15550	397.80
Eberle, C. Fred and Louise L., 49 Cabot St.			
House $18000, garage $1800, lot 14 and ½ lot 12, 9292 ft. land $2325, 4733 ft. land $1175		23300	559.20
Eberle, Josephine H., 12 Maxwell Rd.			

Name, Location and Description	Personal	Real	Total Tax
House $5000, lot 6, 5791 ft. land $975, 12 Maxwell Rd.		5975	143.40
Eberle, Louise L., 49 Cabot St.	1000		
House $12,000, garage $700, lot 119, pt. 120, 10,425 ft. land $2075		14775	378.60
Eckberg, Bernard, 51 Woodside Rd.			
House $8000, garage $700, lot 14A, 6517 ft. land.		8800	211.20
Eckberg, Ruth C., 51 Woodside Rd.			
Lot 14C, 7230 ft. land, Woodside Rd.		100	2.40
Economy Grocery Store Co., So. Boston	400		9.60
Eddy, Clarence N. and Gertrude R., 7 Holton St.			
House $2700, garage $50, land, 7200 ft. $150		2900	69.60
Edison Electric Illuminating Co. of Boston	250000		
3.7 acres meadow, back, Pond St.		1000	6024.00
228,208 ft. land $2000, Pond St.		2000	48.00
Edlefson, Anna M., 36 Cabot St.	1100		
House $16,000, garage $600, land, lot 3, 11,843 ft. $2375		18975	481.80
Edlefson, William F., 36 Cabot St.	250		6.00
Edmunds, Moulton B. and Flora M., 28 Harvard St.			
House $2800, barn $300, pt. lot 126-130, 3082 ft. land $200, 28 Harvard St.		3300	79.20
6780 ft. land $350, Chester St.		350	8.40
10,920 ft. land $550, Chester St.		550	13.20
Edwards, Alfred J. and Mary J., 166 E. Atteridge Rd., Lake Forest, Ill.			
House $2500, house $1500, barn $100, barn $50, 43,560 ft. land $350 (rear), 164 Cambridge St.		4500	108.00
Edwards, Emma, 33 Thompson St.			
House $1600, lot 4, 3234 ft. land $8075		9675	232.20
Ekman, Anna S., 17 Church St.	500		12.00
Ekman, Louise U. and I. Elizabeth, 81 Fletcher St.			
House $8500, 5360 ft. land $1350		9850	236.40
Elder, Margaret M., et al, Fernway			
House $25,000, barn $3500, lots 11, 16, pt. 10, 259,607 ft. land $9100		37600	902.40
Elder, Ruth D., Fernway	400		9.60
Elite Beauty Shop, care Gerald Seminatore, 560 Main St.	725		17.40
Elkins, Eleanor G., 19 Glengarry Rd.			
House $8500, lot 22, 6917 ft. land $1375,		9875	237.00
Ft. lot 14, 3920 ft. $775, Grassmere Ave.		775	18.60
Elkins, Port B, 19 Glengarry Rd.	875		21.00
Elliott, Clara B., 24 Grove St.			
House $5300, garage $1000, 6579 ft. land $975, 18,757 ft. land $550		7825	187.80
Elliott, Alfred D., 5 Chesterford Rd., East			
House and garage $7000, lot 3E, 14,400 ft. land $725		7725	185.40
House and garage, $5500, lot 18A, 19,550 ft.			

Name, Location and Description	Personal	Real	Total Tax
ft. land $300, 10 Chesterford Rd. East		5800	139.20
Elliott, Andrew, 35 Water St.			
House $4500, garage $500, pt. lot 49, 8000 ft. land, $475, 36 Rumford and 35 Water Sts.		5475	131.40
Elliott, Catherine L., 5 Chesterford Rd., East			
House $2500, house $2000, 13,000 ft. land $900, 13 and 15 Linden St.		5400	129.60
Elliott, Dwight D., 16 Stevens St.			
House $4500, garage $600, 5535 ft. land $825		5925	142.20
Elliott, Eugenia E., 11 Herrick St.			
Lot B, 10,205 ft. land $1725, Chestnut St.		1725	41.40
Elliott, Frank H., 11 Herrick St.			
House $6000, 17,450 ft. land $3500, garage $500		10000	240.00
Elliott, Gail M., 16 Ledyard Rd.	150		
House $8000, garage $500, lot 161 and ½ lot 162, 7340 ft. land $725, Ledyard Rd.		9225	225.00
Elliott, Roy K., 40 Woodside Rd.	225		
House $6500, garage $300, lot 26B, 13,375 ft. land $1075, Woodside Rd.		7875	194.40
Ellis, Lila W., 9 Madison Ave.			
House $6800, garage $200, 21,423 ft. land $3425		10425	250.20
Ellis, Mary E., 345 Main St.	1000		
House $13,000, garage $1000, lot 3, 9650 ft. land $1925, Main St.		15925	382.20
Ells, Carolyn E., et al, 14 Salem St.			
House $2000, land, lot 2, 12,000 ft. $850		2850	68.40
Emerson, Bertie A., Cora A., and Minnie F. Bolles, 174 Cross St.			
House $2900, shed $50, lots 765, 766, 5981 ft. land $300		3250	78.00
Lot 767, 3433 ft. land $175, Cross St.		175	4.20
Lot 768, 3678 ft. land $175, Cross St.		175	4.20
Emerson, Charles J., 47 Oxford St.	1000		
House $10,000, lot 2, 8587 ft. land $1725		11725	305.40
Emerson, Ella M., 29 Rangeley Rd.			
House and garage $8000, lot 3, 9206 ft. land $2300		10300	247.20
Lot 4, 4042 ft. land $600, Rangeley Rd.		600	14.40
Emerson, Nellie A. and Alice, 4 Crescent Rd.			
House $6500, pt. lots 9, 10, 4286 ft. land $775		7275	174.60
Emery, Emma A., 40 Church St.			
House $8500, garage $700, 6572 ft. land $4925, 1960 ft. land, back, $400		14525	348.60
Emery, Hattie L., 3 Winthrop St.			
House $9000, garage $800, lot B, 6566 ft. land $1650		11450	274.80
Emery, John W., 48 Fletcher St.	750		18.00
Emery, Kathryn C., 170 Mt. Vernon St.			
House $10,500, barn $1500, 14,968 ft. land $3300		15300	367.20
Emery, Robert L., 170 Mt. Vernon St.	825		19.80
Emery, Sarah A., 48 Fletcher St.			
House $9000, garage $800, lot 7, pt. 8, 25,935			

Name, Location and Description	Personal	Real	Total Tax
ft. land $5975		15775	378.60
England, Arthur L., 78 Bacon St.	1000		
House $16,000, garage $1200, lot 19, 13,442 ft. land $4700, Bacon St.		21900	549.60
England, Marshall J., 1 Ledgewood Rd.	1300		
House and garage $18,000, 45,657 ft. $4575, 26,012 ft. $2600, Prospect St. Ext.		25175	635.40
Engstrom, Ernst O., 65 M. V. Parkway	200		
House $7,000, garage $900, lot 15, 6855 land $1375		9275	227.40
Enman, Frank H., 242 Highland Ave	100		2.40
Enman, Frank H. and Elsie B. Cummings, 242 Highland Ave.			
House $7000, garage $300, barn $1000, lots 1-2, 19,600 ft. land $3525, 242 Highland Ave.		11825	283.80
Ericson, John A., 3 Rockingham Ave., Malden			
Lot 331, 13,972 ft. land $150, James St		150	3.60
Lot 332, 12,387 ft. land $125, James St		125	3.00
Ericson, Selma A., 33 Dunster Lane			
House $4500, lots 267-268, 9543 ft. land $150, 9499 ft. land $150		4800	115.20
Erlenkotter, Louise, 154 Mt. Vernon St	100		2.40
Errico, Fioraventi, 39 Loring Ave.			
House $3500, lots 29-33, 4200 ft. land $250, 77-79 Harvard St		3750	90.00
Errico, Fioraventi and Adalina, 39 Loring Ave.			
House $4525, lots 363-364, 5000 ft. land $300, 37-39 Loring Ave		4825	115.80
Lot 365, 2500 ft. land $125, Loring Ave		125	3.00
Lot 366, 2500 ft. land $125, Loring Ave		125	3.00
Lot 369, 2842 ft. land $75, Loring Court		75	1.80
Lot 380, 2500 ft. land $50, Thompson Pl		50	1.20
Errico, Fiore, 398 Washington St.			
House $5500, garage $600, lot 8, 6293 ft. land $625		6725	161.40
Lot 7, 6032 ft. land $600, Washington St		600	14.40
Erskine, Hugh J. and William D., 4 Linden St.			
House $3000, barn and shed $500, 14,741 ft. land $1475, 4 Linden and 41 Lake St		4975	119.40
Eshbach, Charles E., 44 Brookside Ave.			
House $3800, lot 261, 4575 ft. land $375		4175	100.20
Lot 262, pt. 263, 6010 ft. land $475, Brookside Ave		475	11.40
Estabrook, Delbert W., 5 Ridgefield Rd	100		2.40
Estabrook, Elizabeth M., 5 Ridgefield Rd	200		
House $9500, lot 34, pt. 33, 9229 ft. land $1750, 5 Ridgefield Rd		11250	274.80
Etheridge, Herbert G., 15 Lloyd St	500		12.00
Etheridge, Jennie M., 15 Lloyde St.			
House $5500, pt. lot 12, 4992 ft. land $900		6400	153.60
Eustis, Ernest R., Trustee, Westland Trust, 85 Church St.			
Lot 26, 7900 ft. land $150, New Meadows Rd.		150	3.90
Lot 29, 7643 ft. land $150, New Meadows Rd.		150	3.60
Lot 30, 7566 ft. land $150, New Meadows Rd.		150	3.60

Name, Location and Description	Personal	Real	Total Tax
Lot 45, 7450 ft. land $150, Robin Hood Rd....		150	3.60
Lot 46, 7075 ft. land $150, Robin Hood Rd....		150	3.60
Lot 47, 6815 ft. land $125, Robin Hood Rd....		125	3.00
Lot 48, 6220 ft. land $125, RobinHood Rd		125	3.00
Lot 49, 5910 ft. land $125, Robin Hood Rd....		125	3.00
Lot 50, 6390 ft. land $125, Robin Hood Rd....		125	3.00
Lot 51, 8285 ft. land $175, Robin Hood Rd....		175	4.20
Lot 52, 7810 ft. land $150, Robin Hood Rd....		150	3.60
Lot 53, 7845 ft. land $150, Robin Hood Rd....		150	3.60
Lot 54, 8200 ft. land $175, Robin Hood Rd....		175	4.20
Lot 55, 7920 ft. land $150, Robin Hood Rd....		150	3.60
Lot 56, 7342 ft. land $150, Robin Hood Rd....		150	3.60
Lot 57, 9573 ft. land $200, Robin Hood Rd....		200	4.80
Lot 60, 6900 ft. land $150, Westland Ave.....		150	3.60
Lot 61, 9240 ft. land $175, Westland Ave.....		175	4.20
Lot 64, 8965 ft. land $175, Westland Ave.....		175	4.20
Lot 65, 9360 ft. land $175, Westland Ave.....		175	4.20
Lot 27, 8410 ft. land $175, Wildwood Rd.....		175	4.20
Lot 28, 8060 ft. land $150, Wildwood Rd.....		150	3.60
Lot 31, 7875 ft. land $150, Wildwood Rd.....		150	3.60
Lot 32, 7363 ft. land $150, Wildwood Rd.....		150	3.60
Lot 36, 7450 ft. land $150, Wildwood Rd.....		150	3.60
Lot 37, 7785 ft. land $150, Wildwood Rd.....		150	3.60
Lot 38, 7870 ft. land $150, Wildwood Rd.....		150	3.60
Lot 19, 6896 ft. land $150, Wildwood St.....		150	3.60
Lot 20, 6825 ft. land $125, Wildwood St.....		125	3.00
Lot 23, 6000 ft. land $125, Wildwood St.....		125	3.00
Lot 24, 6000 ft. land $125, Wildwood St.....		125	3.00
Lot 42, 6500 ft. land $125, Wildwood St.....		125	3.00
Lot 43, 6500 ft. land $125, Wildwood St.....		125	3.00
Lot 44, 8540 ft. land $175, Wildwood St.....		175	4.20
Lot 58, 7935 ft. land $150, Wildwood St.....		150	3.60
Lot 59, 9440 ft. land $200, Wildwood St.....		200	4.80
Lot 67, 6553 ft. land $125, Wildwood St.....		125	3.00
Lot 68, 6482 ft. land $125, Wildwood St.....		125	3.00
Lot 69, 6412 ft. land $125, Wildwood St.....		125	3.00
Lot 70, 6750 ft. land $125, Wildwood St.....		125	3.00
Lot 71, 5840 ft. land $125, Wildwood St.....		125	3.00
Lot 72, 7620 ft. land $150, Wildwood St.....		150	3.60
Eustic, George H., 14 Stevens St.			
House $4000, 12,965 ft. land $2200.....		6200	148.80
Eustis, Martha J., 85 Church St.			
House $7000, 16,742 ft. land $4175, 5000 ft. land, back, $500, 85-87 Church St.....		11675	280.20
Evangelista, Giovanni and Loretta, 11 Irving St.			
Lot 151, 3706 ft. land $225, Irving St.....		225	5.40
Lot 155, 3733 ft. land $225, Irving St.....		225	5.40
Evans, Frank S. and Martina M., 10 Woodside Rd.			
House $9000, garage $900, lot 9C, 11,600 ft. land $1400.....		11300	271.20
Evans, Laura A., Heirs, care of Marion Evans, Brewer, 2403 S. Washington Ave., Saginaw, Mich.			
Pt. lot 11, 9200 ft. land, Wedgemere Hts.....		100	2.40

Name, Location and Description	Personal	Real	Total Tax
Everett, Jennie G., 227 Cross St.			
House $3000, barn $400, hennery $100, lots 23, 24, 8000 ft. land $400, 227 Cross St		3900	93.60
Lot 1, 4945 ft. land $200, Cross St		200	4.80
Lot 2, 4982 ft. land $200, Cross St		200	4.80
Lot 20, 4000 ft. land $150, Cross St		150	3.60
Lot 21, 4000 ft. land $150, Cross St		150	3.60
Lot 22, 4000 ft. land $150, Cross St		150	3.60
Lot 44, 4000 ft. land $150, Cross St		150	3.60
Lot 45, 4000 ft. land $150, Cross St		150	3.60
Lot 74, 3800 ft. land $150, Cross St		150	3.60
Lot 25, 4000 ft. land $125, Highland View Ave		125	3.00
Pt. lot 27, 1000 ft. land $25, Highland View Ave		25	.60
Pt. lot 28, 1000 ft. land $25, Highland View Ave		25	.60
Lot 30, 4000 ft. land $125, Highland View Ave		125	3.00
Lot 31, 4000 ft. land $125, Highland View Ave		125	3.00
Pt. lot 32, 2400 ft. land $75, Highland View Ave		75	1.80
Lot 37, 2800 ft. land $75, Highland View Ave		75	1.80
Lot 38, 3040 ft. land $100, Highland View Ave.		100	2.40
Lot 42, 3200 ft. land $100, Highland View Ave.		100	2.40
Lot 43, 3200 ft. land $100, Highland View Ave.		100	2.40
Lot 5, 4000 ft. land $125, Middlesex Fells Ave.		125	3.00
Lot 10, 2975 ft. land $100, Middlesex Fells Ave		100	2.40
Lot 11, 4425 ft. land $125, Middlesex Fells Ave		125	3.00
Lot 12, 3500 ft. land $100, Middlesex Fells Ave		100	2.40
Lot 13, 3500 ft. land $100, Middlesex Fells Ave		100	2.40
Lot 14, 3500 ft. land $100, Middlesex Fells Ave		100	2.40
Lot 15, 3500 ft. land $100, Middlesex Fells Ave		100	2.40
Lot 16, 3500 ft. land $100, Middlesex Fells Ave		100	2.40
Lot 17, 3500 ft. land $100, Middlesex Fells Ave		100	2.40
Lot 18, 4000 ft. land $125, Middlesex Fells Ave		125	3.00
Lot 59, 2875 ft. land $75, Pine Grove Park		75	1.80
Lot 60, 3486 ft. land $100, Pine Grove Park		100	2.40
Lot 61, 3809 ft. land $125, Pine Grove Park		125	3.00
Lot 64, 2878 ft. land $75, Pine Grove Park		75	1.80
Lot 68, 3933 ft. land $125, Pine Grove Park		125	3.00
Lot 78, 4565 ft. land $125, Verplast Ave		125	3.00
Lot 79, 4199 ft. land $125, Verplast Ave		125	3.00
Lot 80, 3933 ft. land $125, Verplast Ave		125	3.00

Name, Location and Description	Personal	Real	Total Tax
Lot 81, 3667 ft. land $100, Verplast Ave.....		100	2.40
Lot 82, 3401 ft. land $100, Verplast Ave.....		100	2.40
Everson, Bruce C., Waterville, N. Y.			
House $5000, land, pt. lot 17, 28 Prince Ave., 11,000 ft. $1100, 28 Prince Ave.....		6100	146.40
Everson, Olga S. and Martha B., 28 Sheridan Circle			
House $4000, lot 71, 6120 ft. land $250.....		4250	102.00
Pt. lot 69, 1800 ft. land $75, Sheridan Cir.....		75	1.80
Lot 70, 5200 ft. land $200, Sheridan Cir.....		200	4.80
Ewer, Emeline H., 111 Cambridge St.....	1000		
House $10,000, lot 2, 10,742 ft. land $1925, garage $800.....		12725	329.40
Fahey, Thomas F., 68 Hutchinson Rd.....	100		2.40
Fairfield, Agnes G., Chelsea			
House $5500, lot 12, 6737 ft. land $400, 10 Bonad Rd.....		5900	141.60
Fallon, Emma E. and Jeanette, 60 Lloyd St.			
House $9000, lot 5, 11,580 ft. land $2325, 60 Lloyd St., cor. M. V. Parkway.....		11325	271.80
Fallon, John, 11 Forest Cir.			
47,250 ft. land $2350, Forest St.....		2350	56.40
Fallon, Katherine E., 14 Highland Ave.			
House $4500, garage $150, 8411 ft. land $250		4900	117.60
Fallon, Nora T., Stoneham			
2 acres land, Highland Ave.....		800	19.20
4 acres land, back, Forest St., near Reservoir		600	14.40
Fallon, Thomas J., 11 Forest Cir.....	200		
House $3500, garage $600, barn $900, 9 acres land $900, 2¾ acres land $275, Highland Ave. and 11 Forest Cir.....		6175	153.00
Fallon, Thomas J., Jr., 17 Forest Cir.			
House $5000, 5125 ft. land $200, Forest Cir...		5200	124.80
Farbizio, Grace, 9 Emerson Ct.			
House $1300, lot 3, 3102 ft. land $150.....		1450	34.80
Farnham, Clinton E., 3 Wolcott Rd.....	50		1.20
Farnham, Clinton E. and Florence M., 3 Wolcott Rd.			
House $7500, garage $1000, lot 14, 9360 ft. land $1500.....		10000	240.00
Farnham, Fred H., 290 Main St.....	100		2.40
Farnham, Walter S. and Effie E., 5 Highland View Ave.			
House $4000, pt. lot 27-28, 6000 ft. land $175		4175	100.20
Farnsworth, Georgia Y., 2 Calumet Rd.			
House $9500, pt. lots 27-28, 10,000 ft. land $2800, garage $1000.....		13300	319.20
Lot 4, 11,000 ft. land $2750, 11559 ft. land $1725, Central St.....		4475	107.40
Farnsworth, Harold V., 2 Calumet Rd.....	100		2.40
Farnsworth, Vincent, 7 Copley St.....	200		4.80
Fransworth, Vincent and Alice R., 7 Copley St.	1000		
House $12,500, garage $1500, pt. lot 181, 12,000 ft. land $3000.....		17000	432.00

Name, Location and Description	Personal	Real	Total Tax
Farnsworth, Vincent, Jr. and Dorothy C., 15 Lawrence St.			
House $8000, garage $1000, land, lot 15, 15 Lawrence St., 9464 ft. $1900		10900	261.60
Farrar, Charles A. and Pauline M., 12 Myrtle St.			
House $5500, lot A, 2657 ft. land $575		6075	145.80
Farrell, Jennie E., 6 Sargent Rd.			
House and garage $6500, ½ lot 53 and lot 54, Sargent Rd., 7500 ft. $750		7250	174.00
Fay, Elizabeth, 36 Chester St.			
House $1800, barn $25, pt. lots 10, 11, 9523 ft. land $575		2400	57.60
Fay, Robert E., 36 Park Ave	1100		
House $6000, 7500 ft. land $1125		7123	197.40
Federal Co-operative Bank, 79 Milk St., Boston			
House $1800, garage $200, pt. lot 257-258, 8300 ft. land $75, 63 Dunster Lane		2075	49.80
Feinberg, Charles, 44 Middlesex St	75		1.80
Felber, Teresa S., 1 Bacon St.			
House $9500, lot 5, 8339 ft. land $1500		11000	264.00
Fellman, William, 42 Yale St., Arlington			
House $8000, lot 7, 10,020 ft. land, 26 Oneida Rd. $1000, garage $500		9500	228.00
Fellows, Beulah A., 6 Seneca Rd.			
House $6500, garage $300, land, lot 29, 6262 ft. $625		7425	178.20
Felt, Jonathan B. and A. Irene, 5 Oxford St	1000		
House $17,000, garage $1000, land, lot 3-5, Oxford St., 8778 ft. $2625		20625	519.00
Fenno, Mary L., 75 Church St	275		6.60
Fenno, Richard F. and Mary T., 24 Wildwood St.			
House and garage $8500, 6620 ft. land $1650		10125	243.60
Ferguson, Florence I. and F. Mabelle, 2 Summit Ave.			
House $6500, 13,076 ft. land $2350		8850	212.40
Ferguson, George R., 232 Highland Ave			
House $7000, lot 11, 11,600 ft. land $2100		9100	218.40
Ferguson, William and Margaret G., 58 Wedgemere Ave	1000		
House and garage $18,000, lot 5, 14,490 ft. land $1450, 58 Wedgemere Ave		19450	490.80
Fernald, Barbara, 82 Bacon St	50		1.20
Fernald, George A., 82 Bacon St	1125		
House $15,000, barn $5500, 30,716 ft. land $9225		29725	740.40
Ferro, Giloramo, 55 Irving St.			
House and store $7000, lot 79, 3219 ft. land $150		7150	171.60
Garage $600, lot 83, 3246 ft. land $150, Irving St		750	18.00
Lot 67, 3128 ft. land $150, Irving St		150	3.60
Lot 71, 3165 ft. land $150, Irving St		150	3.60
Lot 75, 3192 ft. land $150, Irving St		150	3.60
Ferro, Guseppi, 738 Main St	200		4.80

Name, Location and Description	Personal	Real	Total Tax
Ferro, Guiseppe and Rosa F., 11 Harvard St.			
House $2500, barn $25, lot 26, pt. 30, 4357 ft., 82 Harvard St. $250		2775	66.60
Lots 18-22, 5810 ft. land, Harvard St., $300		300	7.20
Ferro, Rosa F., 11 Harvard St.			
House $3000, lot 153, 2800 ft. land $200		3200	76.80
Ferro, Rosa, 55 Irving St.			
House $3800, lot 87, pt. 91, 4689 ft. land $275, 51 Irving St		4075	97.80
Ferullo, Elizabeth M., 3 Royal St.			
House $3000, lot 55, 5750 ft. land $275		3275	78.60
Lot 56, 6000 ft. land $300, Royal St		300	7.20
Fessenden, Helen I., 47 Church St.			
House $5500, garage $350, lot B, 6076 ft. land $1100, 32 Myrtle Ter		6950	166.80
Ficociello, Antonio, 71 Swanton St.			
House $3000, barn $100, 8300 ft. land $400, 10-12 Florence St		3500	84.00
Ficociello, Antonio, Trustee, 71 Swanton St.			
House $1650, lot A, 3751 ft. land $750, 17-19 Winchester Pl		2400	57.60
Ficociello, Feliceta, 71 Swanton St.			
House and store $5500, shed $300, 16,344 ft. land $1650, 20 Swanton St		7450	178.80
Ficociello, Pasquale, 71 Swanton St	3100		
House and store $5500, shop $100, garage $600, 8250 ft. land $650, 69 and 71 Swanton St		6850	238.80
Ficociello, Pasqualine, 72 Oak St.			
House $1200, 10,000 ft. land $600		1800	43.20
Ficociello, Victor J. and Salvatore J., 72 Oak St.			
House $1000, 4000 ft. land $200, (4 Spruce St)		1200	28.80
Field, Herbert W., Lawrence, Mass.			
House $5000, lot 15, pt. 16, 6162 ft. land $625, 7-9 Nelson St		5625	135.00
Fields, Sadie A., 245 Cross St.			
House $3000, land, lot 71, pt. 72, 245 Cross St., 5700 ft. $225, garage $200		3425	82.20
Lot 69, 4199 ft. land $125, Pine Grove Park		125	3.00
Lot 70, 4565 ft. land $125, Pine Grove Park		125	3.00
Fifield, Harold F. and Signe C., 8 Woodside Rd.			
House $9000, garage $900, pt. lot 9, 11,800 ft. land $1425		11325	271.80
Fifield, Wallace A., Arlington			
11¼ acres $1100, 4½ acres $300, High St		1400	33.60
Figlioli, Thomas, 55 Swanton St.			
House $3600, 11,085 ft. land $775, (53-55 Swanton St)		4375	105.00
Figlioli, Thomas, 14 Monroe St., Woburn			
Store $2800, lot 170, 3216 ft. land $325, (356 Washington St)		3125	75.00
Lot 171, 3445 ft. land $350, Washington St		350	8.40
Fillippone, Antonio, 19 Irving St.			
House $3200, lot 131, pt. 127, 5088 ft. land $300		3500	84.00

Name, Location and Description	Personal	Real	Total Tax
Finger, John A. and Ethel S., 14 Mystic Ave.			
House $6500, lot 1, 4100 ft. land $775		7275	174.60
Finnimore, Frank G. H., 19 Verplast Ave.			
Lot 84, 2878 ft. land $75, Verplast Ave		75	1.80
Lot 62, Pine Grove Park, 2892 ft. land		75	1.80
Finnimore, Mary, 19 Verplast Ave.			
House $2200, lot 85, 86, 5906 ft. land $225, garage $100		2525	60.60
Lot 65, 3135 ft. land $100, Pine Grove Park		100	2.40
Lot 83, 3135 ft. land $100, Pine Grove Park		100	2.40
Fiore, Mary, 11 Rush St., Somerville			
Ft. lot 24, 6000 ft., Richardson St., $300		300	7.20
Fiore, Orazio, 17 Spruce St.			
House $1850, land, 7080 ft. $275, house $1250, 19 Spruce St		3375	81.00
Fireside Coffee Shop, care of Helen I. Fessenden, 47 Church St	750		18.00
First Congregational Church, care of Henry Bigelow, 8 Francis Cir.			
House $8500, garage $2000, 18,500 ft. land $4250, (back) 2500 ft. land $100, 460 Main St.		14850	356.40
First National Stores, Inc., Somerville	875		21.00
Fish, Fred O., 25 Cambridge St.			
House and garage $12,000, 20,367 ft. land $2025		14025	336.60
Fisher, Carl N. and Ella L., 10 Nelson St.			
House $3300, lots 8-9, 6675 ft. land $675		3975	95.40
Fiske, Howard C. and Maude D., 15 Symmes Rd.			
House $7500, lot 11, pt. lot 12, 5282 ft. land $950		8450	202.80
Fitch, George W., 14 Oxford St	1400		
House and sleeping porch $15,000, garage $800, lot 65, 15,000 ft. land $4200, 14 Oxford St		20000	513.60
Pt. lots 24-25, 64,564 ft. land $2250, Chesterford Rd		2250	54.00
Lot 24A, 11,010 ft. land $375, Chesterford Rd.		375	9.00
Lot 24B, 11,187 ft. land $400, Chesterford Rd.		400	9.60
Lot 25A, 8114 ft. land $275, Chesterford Rd.		275	6.60
Lot 25B, 9158 ft. land $325, Chesterford Rd.		325	7.80
Fitch, Mary A., 14 Sheffield West	1000		
House $18,000, garage $1500, pt. lot 18, 8263 ft. land $2225		21725	545.40
Fitts, Caroline S., 9 Grassmere Ave.			
House $6000, barn $1000, lots 25-26, 16,750 ft. land $3350, 13,700 ft. land $2750, 9 Grassmere Ave		13100	314.40
Pt. lot 27, 6850 ft. land $1225, Grassmere Ave.		1225	29.40
Fitzgerald, Delia, 59 Grove Pl.			
House $1600, 4813 ft. land $200		1800	43.20
Fitzgerald, Elizabeth, 20 Winchester Pl.			
House $800, land, 6330 ft. $1275		2075	49.80
Fitzgerald, Ellen M., 256 Washington St.			

Name, Location and Description	Personal	Real	Total Tax
House $2000, land, 11,456 ft. $1250		3250	78.00
Fitzgerald, Gertrude, 11 Rangeley Ridge			
House and garage $9500, lot 10A, 8934 ft. land $900		10400	249.60
Fitzgerald, James J., 18 Oak St	1250		
House, 14-16 Oak St. $2300, house, 18 Oak St. $3500, 20-22 Oak St. $4000, house, 26-28 Oak St. $2000, 3 sheds $500, office $500, 34,497 ft. land $2425, Oak St		15225	395.40
Barn $2500, 11,364 ft. land $1250, 250 Washington St		3750	90.00
Lot 304, 2514 ft. land $150, 502 ft. land $25, Arthur St		175	4.20
Lot 305, 2521 ft. land $150, Arthur St		150	3.60
Lot 306, 2527 ft. land $150, Arthur St		150	3.60
Lot 307, 2533 ft. land $150, Arthur St		150	3.60
Lot 308, 2540 ft. land $150, Arthur St		150	3.60
Lot 309, 4730 ft. land $325, Arthur St		325	7.80
Lot 2, 1886 ft. land $100, Irving St		100	2.40
2 2-3 acres land, Florence St. $3500 (no lot No.)		3500	84.00
Fitzgerald, James J. Contracting Co., 18 Oak St.			
Building $8000, 44,476 ft. land $2675, 139 Swanton St		10675	256.20
Fitzgerald, John W., care of Mrs. John Mawn, 23 Shepard Ct.			
House $2375, house $2300, 12,730 ft. land $625, 21 and 23, 25 and 27 Shepard Ct		5300	127.20
Fitzgerald, Julia J., 165 Washington St.			
House $6500, lot 2, 4910 ft. land $500, 8-10 Lebanon St		7000	168.00
Fitzgerald, Mary E., 80 Boylston St., Boston			
House $8500, lot 21, 10,828 ft. land $1075, 525 Washington St		9575	229.80
House $8500, lot 20, 10,282 ft. land $1025, 529 Washington St		9525	228.60
Fitzpatrick, P. Francis, 19 Sargent Rd.			
House $6000, lot 10, 10,244 ft. land $1025, garage $500		7525	180.60
Flaherty, Andrew J., Heirs, 5 Dunham St.			
16,602 ft. land, back, Dunham St., $500, garage $200		700	16.80
Flaherty, Mary, 6 Winter St.			
House $2000, pt. lot 31, 2813 ft. land $150		2150	51.60
Flaherty, Mary, 514 Washington St.			
House $3700, lot B, 5450 ft. land $550		4250	102.00
Flaherty, Mary J., Oak St.			
Lot 8, pt. 9, 6750 ft. land $675, Oak St		675	16.20
Flaherty, Mary R., 7 Webster St.			
House $3300, garage $400, 5040 ft. land $450, 71 Nelson St		4150	99.60
Flanagan, Catherine, 42 Water St.			
House $7000, pt. lots 35-36, 7920 ft. land $400 (40-42 Water St.)		7400	177.60
Pt. lot 35, 10,200 ft. land $600, Water St		600	14.40

Name, Location and Description	Personal	Real	Total Tax
Flanagan, Joseph F. and Catherine, 42 Water St.			
House $4500, garage $250, pt. lot 36, 6000 ft. land $300, 44 Water St.		5050	121.20
Flanders, Franklin A. and Elizabeth H., 24 Stowell Rd.			
House and garage $9400, lot 7, 9016 ft. land $1350		10750	258.00
Flanders, Maude C., 19 Lakeview Rd.			
House and garage $14,800, lot 25, 12,188 ft. land $3050, 19 Lakeview Rd.		17850	428.40
Flanders, Wallace F., 19 Lakeview Rd.	1625		
Lot 26, 8146 ft. land, Lakeview Rd.		2025	87.60
Fleming, Claude H., 8 Glen Rd.			
House $6500, garage $700, garage $500, lot A, 16,520 ft. land $2475, 8 Glen Rd.		10175	244.20
House $5500, lot 4, 3360 ft. land $675, 4 Wildwood Ter.		6175	148.20
Fleming, Edward and Ellen, 216 Pond St.			
House $5000, 2 acres land $800, Pond St., shed $550		6350	152.40
Fletcher, Elmer D., et al, 8 Lagrange St.			
House $7400, 8801 ft. land $2200		9600	230.40
Fletcher, Willard V., 2 Glen Rd.			
House $8000, 11,240 ft. land $2800, 112 Church St. and 2 Glen Rd., garage $1000		11800	283.20
Flinn, Henri, 1019 Simpson St., Evanston, Ill.			
House $2000, 4680 ft. land $325, 36 Oak St.		2325	55.80
Flowers, Catherine L., 17 Holland St.			
House $2800, barn $300, 10,079 ft. land $600		3700	88.80
Flynn, Catherine C., Medford			
House $2000, barn $400, 10,500 ft. land $625, 16,800 ft. land, back, $175, 17 Linden St.		3200	76.80
Flynn, John E., 40 Rumford St.			
House $3500, pt. lot 49, 4000 ft. land $250, 40 Rumford St.		3750	90.00
Flynn, Margaret E., 20 Tremont St.			
House $3200, lot 28, 29, 15,000 ft. land $750		3950	94.80
Flynn, Thomas R., 186 Pond St.			
House $5000, barn $3500, garage $700, 4 acres land $1600		10800	259.20
Flynn, William, 17 Linden St.	300		7.20
Fogg, Clarence H. and Sarah E., 4 Myrtle St.			
House $6500, 4828 ft. land $1075		7575	181.80
Fogg, Minnie H., 85 Brookside Ave.			
House $3000, lot 202, pt. 203, 5050 ft. land $200		3200	76.80
Foley, Catherine, 15 Hill St.			
House $3000, 9120 ft. land $550, garage $300		3850	92.40
Foley, Ellen C., 26 Mt. Pleasant St.			
House $6000, toolhouse $50, lot 20, 13,706 ft. land $2750, 26 Mt. Pleasant St.		8800	211.20
Foley, Gladys V., 10 Carter St.			
House $3500, lot 60, 5650 ft. land $275, Carter St.		3775	90.60
Lot 61, 5500 ft. land $275, Carter St.		275	6.60

Name, Location and Description	Personal	Real	Total Tax
Foley, Helen F., 17 Englewood Rd.			
House $4500, lot 39, 4776 ft. land $475		4975	119.40
Foley, Katherine M., care of P. T. Foley, 599 Main St.			
House $800, 7278 ft. land $1450, rear, 607 Main St		2250	54.00
Foley, Margaret, 30 Canal St.			
House $3500, pt. lot 57, 5750 ft. land $350, 30 Canal St., garage $300		4150	99.60
House $3000, lot 58, 11,500 ft. land $700, 40 Canal St		3700	88.80
Foley, Michael J., 780 Main St	600		14.40
Foley, Nellie, 16 Nelson St.			
House $2500, 6345 ft. land $625, 16 Nelson St.		3125	75.00
Foley, Patrick, 778 Main St.			
House $5500, lot 4, 9783 ft. land $975, 778 Main St		6475	155.40
Lot 2, 5740 ft. land $575, Main St		575	13.80
Lot 3, 6950 ft. land $700, Main St		700	16.80
Lot 58, 4072 ft. land $150, Watson Place		150	3.60
Lot 59, 3520 ft. land $150, Watson Place		150	3.60
Foley, Peter W., Jr., 19 Oak St.			
House $2000, 4702 ft. land $325, 19 Oak St		2325	55.80
Folts, S. E. Maude, 14 Hillside Ave	75		1.80
Food Shop, care of Anna C. Granger, 32 Church St	750		18.00
Ford, Horace, 19 Thompson St	2000		48.00
Ford, Marjorie A., 20 Kenwin Rd.			
House $6500, garage $650, 7660 ft. land $775		7925	190.20
Foreman, George, 22 Nelson St.			
House $3500, garage $600, 7692 ft. land $775		4875	117.00
Forsaith, Charles H., et al, Trustees, Waterfield Bldg. Association, Arlington			
Clubhouse $9000, 14,000 ft. land $2800, 9476 ft. land $675, 34 Vine St		12475	299.40
Forward, John, Medford			
Lot 149, 7171 ft. land $350, Arlington St. Ext.		350	8.40
Foss, John W., Jamaica Plain			
Land, lot 256, Willowdale Rd., 9213 ft. $300		300	7.20
Foster, Hosea J., 15 Stone Ave	250		
House $4000, barn $500, shed $150, lot 4, 6000 ft. land $600		5250	132.00
Lot 5, 6000 ft. land $600, Stone Ave		600	14.40
Foster, Lillian M., 12 Mystic Ave	100		2.40
Foster, Lindsay and Florence M., 8 Chesterford Rd, East			
House and garage $5000, lot 18 B, 16,080 ft. land $250		5250	126.00
Foster, Malinda A., 89 M. V. Parkway			
House $8000, garage $800, lot D-A-3, 8868 ft. land $1775, 89-91 M. V. Parkway		10575	253.80
Fowle, Jennie P., 7 Lagrange St.			
House $5700, lot B, 8015 ft. land $2000		7700	184.80
Fox, Erving N., 418 Highland Ave	125		3.00
Fox, Erving N. and M. Louisa, 418 Highland			

Name, Location and Description	Personal	Real	Total Tax
Ave.			
House $9500, lot 63, pt. 62, 8154 ft. land $1225, Highland Ave		10725	257.40
Franklin, Dora D., 7 Fairmount St.			
House $10,500, barn $2000, 16,256 ft. land $1625, 11 Fairmount St		14125	339.00
House and garage $9500, 7170 ft. land $725, lot B		10225	245.40
1633 ft. $175, Fairmount St., lot D		175	4.20
Fraser, Wendell and Helen L., 81 Woodside Rd.			
House $5000, lot 76, 6060 ft. land $475, 81 Woodside Rd		5475	131.40
Fredson, Augusta M. E., 25 Hart Pl., Woburn			
Pt. lot 68, 2718 ft. land $400, Highland Ave		400	9.60
Lot 69, 5262 ft. land $800, Highland Ave		800	19.20
Freeburn, Elizabeth B., 35 Cabot St	525		12.60
Freeburn, Thomas I., 35 Cabot St.			
House $15,000, pergola $500, lot 4, 9600 ft. land $1900, 35 Cabot St	1200	17400	446.40
Garage $2500, lot 2, 8948 ft. land $1800, Cabot St		4300	103.20
French, Catherine L., 2 Ledgewood Rd.			
House and garage $25,000, 36,870 ft. land $3675, 16,240 ft. land $825, 2 Ledgewood Rd		29500	708.00
House $8000, lot 19, 11,293 ft. land $1700 (17 Crescent Rd.)		9700	232.80
French, Charlotte S., 108 Highland Ave	1000		
House $13,500, garage $1000, lot 244, pt. 235, 19,138 ft. land $2300		16800	427.20
French, Edward V., 2 Ledgewood Rd	2000		
Lot 27, 28913 ft. land, Lorena Rd. $575		575	61.80
French, Josephine P., Pittsburg, Pa	300		7.20
French, Mary H., 8 Wedge Pond Rd	100		2.40
French, William T. and Marjorie P., 22 Oneida Rd.			
House $8000, garage $500, lot 9, pt. lot 10, 8660 ft. land $850		9350	224.40
Friberg, Harry A. and Siri V., 99 High St	1000		
House $13,000, garage $1000, lot 20 and ½ lot 19, 7462 ft. land $525, 99 High St		14525	372.60
Friend, Alfred W. and May W., 45 Wildwood St	1000		
House $10,000, garage $1000, lot 3, 45 Wildwood St., 16,646 ft. land $3000		14000	360.00
Friend Bros., Inc., 407 Main St	200		4.80
Friend, Leslie A., et al, Trustees, Friend Bros. Realty Trust, 552 Main St.			
Block $32,950, land, 552-564 Main St., 7007 ft. $42,050		75000	1800.00
Frongillo, Letizia, 46 Harvard St.			
House $3000, pt. lot 94-98, pt. lot 102, 46 Harvard St., 5810 ft. land $400		3400	81.60
Frost, Elliott P., 21 Sheffield Rd	150		
Lot 3, 37,700 ft. land $2650, Ledgewood Rd.		2650	67.20
Frost, Hazel C., 21 Sheffield Rd	1000		

Name, Location and Description	Personal	Real	Total Tax
House $12,500, garage $1300, Pt. lot 22-23, 10,326 ft. land $3100, 7360 ft. land $725		17625	447.00
Frotten, Hannah J., 19 Salem St.			
House $1500, lot 14, 9904 ft. land $875, 17 and 19 Salem St		2375	57.00
Frye, Kenneth W., Dothan St	100		2.40
Frye, Kenneth W. and Jennie, Dothan St.			
House $1800, garage $200, barn $50, lot 171. 9753 ft. land $100, Dothan St		2150	51.60
Lot 172, 9600 ft. land $100, Dothan St		100	2.40
Fuller, Audrey T., 56 Fletcher St	1000		
House $11,000, lot 9, pt. 8, 17,080 ft. land $3925, garage $300		15225	389.40
Furber, Lizzie E., 1 East Wyoming Ave., Melrose, Mass.			
House $9000, pt. lot B, 9820 ft. land $2450, garage $800, 100 and 102 Church St		12250	294.00
Furbush, Bridget B., 18 E. Nichols St., Woburn			
Lot 41, 6416 ft. land $250, Main St		250	6.00
Lot 42, 6052 ft. land $250, Main St		250	6.00
Furlong, Curtis L. and Florence N., 11 Norwood St.			
House $10,000, 11,189 ft. land $2800, 9-11 Norwood St		12800	307.20
Fusco, Generoso and John Follo, Boston			
Lot A, 6666 ft. land $400, Allen Rd		400	9.60
House and garage $6500, lot B, 6666 ft. land $400. 46 Allen Rd		6900	165.60
House $6000, garage $300, lot C, 6668 ft. land $400, 50 Allen Rd		6700	160.80
Gaffney, Annie, 54 Hemingway St.			
House $2200, lot A, 54 Hemingway St., 4620 ft. land $275, garage $100		2575	61.80
Gaffney, Marion A., 103 Church St.			
House $11,000, garage $800, lot 2, 9878 ft. land $2950		14750	354.00
Gage, Mabel H., 2 Ravenscroft Rd	1000		
House $10,000, garage $1200, lot 6, 14,832 ft. land $4450, 62 Bacon St., and 2 Ravenscroft Rd		15650	399.60
Gale, Burton L., 49 Yale St	1725		41.40
Gale, Burton L. and Marion P., 49 Yale St			
House $13,000, garage $3000, lot 2, 9800 ft. land $1950		17950	430.80
Gale, H. Adams, 44 Swan Rd	1000		24.00
Gale, Helen V., 44 Swan Rd	2525		
House $35,500, garage $3000, garage $1700, 2 henneries $250, pergola $1000, 145,000 ft. land $14,500, 68,739 ft. land $4125		60075	1502.40
Gallagher, Charles H. and Eleanor A., 15 Canal St.			
House $5000, 6365 ft. land $400, 15 and 17 Canal St., garage $100		5500	132.00
Gallelo, Domenico, 15 Summer St.			

Name, Location and Description	Personal	Real	Total Tax
House $1200, pt. lot 27, 6030 ft land $175, 15 Summer St		1375	33.00
Galuffo, Antonio and Maria, 43 Harvard St.			
House $2500, lot 101, pt. 97, 4200 ft. land $300, 43 Harvard St		2800	67.20
Gamage, Viva, 7 Bacon St.			
House $9500, garage $1500, pt. lot 2, 9786 ft. land $1750		12750	306.00
Ganchi, Paolo and Catherina, 10 Chester St.			
House $2600, 5100 ft. land $300		2900	69.60
Garbino, Grace, 122 Sylvester Ave.			
House $4000, lot 79, 5000 ft. land $200		4200	100.80
Garbino, Grazia, 122 Sylvester Ave.			
Lot 162, 2500 ft. land $100, Kirk St.		100	2.40
Lot 163, 2500 ft. land $100, Kirk St.		100	2.40
Lot 367, 2500 ft. land $125, Loring Ave.		125	3.00
Lot 368, 3039 ft. land $150, Loring Ave.		150	3.60
Garbino, Nicholas, 10 Winter St.			
House $2600, garage $200, lot 30, 7500 ft. land $375, 26 Tremont St		3175	76.20
Gardner, Henry E., 49 Myrtle Ter.			
House $5000, lot 6, 4770 ft. land $675		5675	136.20
Garner, Ralph L., 3 Summit Ave	75		1.80
Garner, Romaine B., 3 Summit Ave.			
House $8000, 10,140 ft. land $1825		9825	235.80
Gates, Jennie C., 237 Highland Ave	1000		
House $10,000, garage $1000, 7047 ft. land $1275		12275	318.60
Gattinere, Giovanni, 4 Upland Rd.			
House and garage $4000, land, lot 2, Upland Rd., 6872 ft. $350		4350	104.40
Gaudiosa, Francesco and Joanna, 20 Holland St.			
House $2500, 2825 ft. land $200		2700	64.80
Geary, John J., 143 Pleasant St., Woburn			
Lot 7, 3800 ft. land, Middlesex Fells Ave.		125	3.00
Geerts, Charlotte R., 36 Claumet Rd	2200		
House $12,000, garage $2200, lot 11, 14,221 ft. land $3550		17750	478.80
Gelsthorpe, Dorothy Mills, 183 Highland Ave.			
House and garage $9500, lot 1, 8734 ft. land $1575, 181-183 Highland Ave.		11075	265.80
Gendron, Florence A., 22 Calumet Rd	1000		
House $10,500, garage $500, garage $1500, lot 21, 14,850 ft. land $3700, 22 Calumet Rd		16200	412.80
Gendron, Joseph E., 22 Calumet Rd	1000		24.00
Gerrish, Frances Cram, 12 Norwood St.			
House and garage $7000, lot 5, 5675 ft. land $975, 8 Maxwell Rd		7975	191.40
Ghirardini, Angelo, 117 Cambridge St.	1000		
House $10,000, garage $2000, 25,573 ft. land $6400		18400	465.60
Pt. lot 1, 22,965 ft. land $5750, Cambridge St.		5750	138.00
Ghirardini, Mary T., 12 Foxcroft Rd.			
House $15,000, garage $1800, pt. lot 90, 12,726			

Name, Location and Description	Personal	Real	Total Tax
ft. land $3175		19975	479.40
Pt. lot 89, 12,406 ft. land $3100, Foxcroft Rd.		3100	74.40
Ghirardini, Virgil J., 12 Foxcroft Rd	1000		24.00
Chirardini, William G. S., 45 Wedgemere Ave.	1000		
House $13,000, garage $1500, lot 183, pt. 184, 13,125 ft. land $3275		17775	450.60
Giffn, Charles L., 18 Andrews St., Medford			
House (unf.) $8000, lot 12, 8330 ft. land $425, 6 Indian Hill Rd.		8425	202.20
Gifford, Elizabeth L., care of Owen Gifford, 14,275 Superior Rd., Cleveland Heights, Ohio			
Lot 53, 7020 ft. land, Wedgemere Heights		100	2.40
Gigliotti, Bernardo and Catrino, 30 Florence St.			
House $2600, lot 4, 5845 ft. land $300		2900	69.60
Lot 3, 4972 ft. land $250, Florence St.		250	6.00
Gigliotti, Maria D., 2 Tremont St.			
House $2200, garage $300, land, pt. lot 16, 7000 ft. $275		2775	66.60
Gilardi, Francesco, 17 Harvard St.			
House $3500, lots 145-149, 5600 ft. land $400, 15-17 Harvard St		3900	93.60
Gilbakian, John, 47-33-39th Place, Long Island, City N. Y.			
Lot 241, 2500 ft. land $150, Loring Ave.		150	3.60
Lot 242, 2500 ft. land $150, Loring Ave.		150	3.60
Gilbert, John C., 6 Stevens St.	500		
House $4000, ½ garage $400, lot A, 5129 ft. land $925		5325	139.80
Gilchrist, Edna M., 50 Vine St.	50		1.20
Gile, Harold E. and Marion C., 5 Holton St.			
House $6000, garage $300, land, lot D, 10,185 ft. $500		6800	163.20
Giles, Alice M., 5 Summit Ave	1000		
House $10,000, 8990 ft. land $1625		11625	303.00
Giles, Charles E., Jr., 4 India St., Boston			
Lot 50, 3200 ft. land, Pine Grove Pk.		100	2.40
Giles, E. Newman, 12 Stone Ave.			
House $6500, lot 21, 4396 ft. land $450		6950	166.80
Giles, James and Margaret R., 19 Myrtle St.			
House $4500, garage $250, 4770 ft. land $1050		5800	139.20
Gilgun, Thomas J., 75 Woodside Rd.			
House $5000, land, lot 79, 6450 ft. $525		5525	132.60
Gilkey, George C., 25 Russell St., Melrose			
Lot 45, 10,254 ft. land $100, Border Rd., North		100	2.40
Lot 46, 12,782 ft. land $125, Border Rd., North		125	3.00
Gillespie, Mary, 37 Mystic Ave.			
House $5300, 7500 ft. land $1500, 35-37 Mystic Ave		6800	163.20
Gillett, Arthur J. and William and Curtis W. Nash, Trustees, u-w Edward L. Gillett, 25 Rangeley Rd.			
Lot 19, 19,328 ft. land, Rangeley Rd., $1925		1925	46.20
Gillett, Clifford K. and Edna E., 7 Marshall Rd.			

Name, Location and Description	Personal	Real	Total Tax
House $9000, lot D, 8325 ft. land $1250, Marshall Rd		10250	246.00
Gillett, Minnie L., 8 Sheffield Rd	1000		
House $12,000, garage $1000, 8839 ft. land $2650		15650	399.60
Gillett, Ruth B., 25 Rangeley Rd	500		
House $15,000, lot 25, 21,724 ft. land $3250		18250	450.00
Gillett, William E., 25 Rangeley Rd	225		5.40
Gillotte, Nellie, 12 Cedar St.			
House $2000, lot 13, 5475 ft. land $275		2275	54.60
Gilpatric, William H., 27 Cabot St	1000		24.00
Gilpatric, William H. and Carolyn D., 27 Cabot St.			
House and garage $18,000, lot D1, 10,981 ft. land $2750		70250	498.00
Lot D3, 7045 ft. land $1400, Cabot St		1400	33.60
Ginn Elizabeth W., 28 Wildwood St.			
House $7000, garage $600, 13,490 ft. land $3375		10975	263.40
Ginn, M. Francesca G., 55 Bacon St	6600		158.40
Ginsberg, Mildred R., 6 Euclid Ave	1000		
House $12,000, garage $1500, lot E, 10,810 ft. land $1075		14575	373.80
Land, lot 13B, Woodside Rd., 11,384 ft		175	4.20
Gironda, Antonio, 17 Florence St.			
Lot 10, 4480 ft. land $225, Florence St		225	5.40
Gironda, Antonio and Rachaela E., 17 Florence St.			
House $3500, lot 9, 4800 ft. land $250		3750	90.00
Giuliani, Antonio and Domenica, 16 Richardson St.			
House $4000, lot 6, 8258 ft. land $650, 16-18 Richardson St		4650	111.60
Glancy, Wm. H. and Wm. P. Shine, 240 Albany St., Cambridge			
Factory $13,000, factory $12,350, forge shop $2325, boilerhouse $500, 20,000 ft. land $1600, 40,800 ft. land $825, 1017 Main St		30600	734.40
Gleason, Charles A., 9 Fletcher St	1200		
House $8000, garage $500, 9786 ft. land $2450, 9 Fletcher St		10950	291.60
House $9500, 8488 ft. land $6375, 45-47 Church St		15875	381.00
House $5500, office bldg. $5500, 8779 ft. land $8775, 41 Church St		19775	474.60
House $2500, 2 henneries $200, 2 acres $2400, 16 acres $3200, Westland Ave		8300	199.20
House $5500, garage $300, lot 27B, 13,794 ft. land $700, 56 Woodside Rd		6500	156.00
Gleason, Charles A. and Mabel E., 9 Fletcher St.			
House $4500, lot B, 9000 ft. land $450, (11 Chesterford Rd., East)		4950	118.80
Gleason, Gilbert H., 10 Edgehill Rd	1000		
House $10,000, garage $500, lot 23, pt. 25-26.			

Name, Location and Description	Personal	Real	Total Tax
8660 ft. land $1825		12325	319.80
Gleason, Harriet A., 26 Lawson Rd.			
House $8000, garage $800, lot G, 11,003 ft. land $2200, 26 Lawson Rd		11000	264.00
Gleason, Herbert E., 30 Woodside Rd.			
House and garage $5500, lot H, 23,500 ft. land $1875, 30 Woodside Rd		7375	177.00
Gleason, Loring P., 18 Rangeley Rd.			
House $10,000, garage $1200, land, 3-5 Central St., 22,010 ft. $5500		16700	400.80
Gleason, Loring P. and Helen J., 18 Rangeley Rd	1000		
House $12,500, lot 18, 15,017 ft. land $1500, 18 Rangeley Rd		14000	360.00
Gleason, Loring P., Trustee I. G. W. Trust, 18 Rangeley			
House and garage (unf.) $7000, lot 1, 8604 ft. land $850, 1 Lantern Lane		7850	188.40
House and garage (unf.) $7500, lot 2, 6774 ft. land $675, 2 Lantern Lane		8175	196.20
House and garage (unf.) $6000, lot 6, 9152 ft. land $925, 6 Lantern Lane		6925	166.20
Gleason, Mabel F., 2 Allen Rd.			
House and garage $13,500, lots 122, 123, 9914 ft. land $1000, 2 Allen Rd		14500	348.00
Gleason, Mabel F. and Percy E., 2 Allen Rd	50		1.20
Gleason, Virginia H., 24 Fells Rd.			
House $4500, lot 96, 13,598 ft. land $275		4775	114.60
Glendon, Henry R. and Luke P., Trustees, 53 Lake St.			
House $4000, garage $250, 11,413 ft. land $925, 53 Lake St		5175	124.20
Glendon, Patrick J., 4 Ware Rd.			
House $5200, lot 24, 6280 ft. land $250		5450	130.80
Glendon, Richard P., 734 Main St	400		9.60
Glidden, Elmer R., 126 Highland Ave.			
House and garage $9000, lot B, 7653 ft. land $925		9925	238.20
Glidden, Henry O. and Ethel L. W., 44 Hillcrest Parkway			
House $5000, garage $400, land, lot 116, 13,163 ft. land $275, 44 Hillcrest Parkway		5675	136.20
Glover, Waldo F., 12 Reservoir St.			
House $4400, land, lot 7, 9587 ft. $475		4875	117.00
Goddard, Alice B., 42 Winthrop St.			
House $5000, garage $300, 16,000 ft. land $1600		6900	165.60
Goddard, Amy L., 12 Wolcott Rd.			
House $7500, lot 19, pt. 17, 18, 10,498 ft. land $1675		9175	220.20
Pt. lot 20, 9060 ft. land $1625, Wolcott Rd		1625	39.00
Goddard, Henry A., 12 Wolcott Rd	475		11.40
Goddu, George, 16 Chestnut St	400		9.60
Goddu, Isabel W., 16 Chestnut St.			
House $8500, 16,666 ft. land $2825, garage			

Name, Location and Description	Personal	Real	Total Tax
$600		11925	286.20
Goddu, Louis E., 6 Goddu Ave.			
House $7500, 20,821 ft. land $3325, garage $250		11075	265.80
Goddu, Napoleon, et al, 18 Chestnut St.			
House $7500, 16,883 ft. land, 18 Chestnut St., $2875		10375	249.00
Goddu, Paul D., 3 Cliff St.			
House $5500, lot 10, 4447 ft. land $800		6300	151.20
Goddu, Warren F. and Edith F., 11 Marshall Rd			
House and garage $9000, land, lot F, 11 Marshall Rd., 9270 ft. $1400		10400	249.60
Godfrey, Marion B., 372 Highland Ave	700		
House and garage $13,500, lot 9 and 9A, 10,206 ft. land $1525, 1125 ft. land $175, 372 Highland Ave		15200	381.60
Godwin, Edith Jackson, 6. M. V. Parkway	800		19.20
Godwin, Theodore R., 6 M. V. Parkway	100		2.40
Goff, Amy S., 12 Stratford Rd	1000		
House $10,100, garage $1000, lot 6, 12,384 ft. land $3725		14825	379.80
Goggin, Edward J. and Sarah R., 2 Bonad Rd.			
House $5500, lot 8, 5289 ft. land $325		5825	139.80
Goggin, Katherine F., 22 Highland Ave.			
House $4750, 18,888 ft. land $575, garage $600		5925	142.20
Gogliormello, Antonio, 18 Florence St.			
House $3500, 18 and 20 Florence St., garage $600, lot 1, pt. 2, 7400 ft. land $375		4475	107.40
Gogliormello, Antonio and Rosa, 18 Florence St.			
Pt. lot 13, 2700 ft. land $125, Florence St		125	3.00
Lot 15, 5400 ft. land $275, Florence St		275	6.60
Lot 14, 5400 ft. land $275, Florence St		275	6.60
Gogliormello, Antonio and Rosina, 18 Florence St.			
House $5500, lot 1, 4831 ft. land $475, 415-417 Washington St		5975	143.40
Gogliormello, Rosa M., 18 Florence St.			
House $4000, lots 143-147, 7331 ft. land $500, 11-13 Irving St		4500	108.00
Land, pt. lot 2, Florence St., 2402 ft. land $125		125	3.00
Goldsmith, Frances G., 60 Wedgemere Ave	1000		
House $19,000, garage $1200, 14,358 ft. land $1425, lot 4		21625	543.00
Goldthwait, Crawford, 71 Swan Rd	3075		
House $12,500, garage $1500, land, pt. lot 4, 11,650 ft. $2900, 17 Norwood St		16900	479.40
Goldthwait, Crawford and Ruth A., 71 Swan Rd.			
House and garage $25,000, lot 2, 43,560 ft. land $3475, 71 Swan Rd		28475	683.40
Goldthwait, Ruth A., 71 Swan Rd	1000		24.00
Goodhue, Myrtle E., 166 Cross St	200		
House $2500, 166 Cross St., store $500, 160 Cross St., 3 pumps $600, barn $100, auto repair shop $1500, ½ acre land $800, 5-8 acre			

Name, Location and Description	Personal	Real	Total Tax
land, back, $500		6500	160.80
Goodno, Arthur, 17 Dwight St., Boston			
Lot 27, 2582 ft. land $150, Cross St		150	3.60
Lot 28, 2630 ft. land $150, Cross St		150	3.60
Goodwin, Elisha, 5 Winthrop St	750		
House $8500, barn $1000, 15,850 ft. land $3175		12675	322.20
Goodwin, Ethel C., 5 Orient St.			
House $8000, garage $500, lot 16, 7974 ft. land $800		9300	223.20
Gorman, John J., 1 Warwick Ter.			
House $3500, lot 5, 6030 ft. land $1200		4700	112.80
Goss, C. Isabel, care of William E. Goss, 102 Powder House Blvd., Somerville			
Land, lot 91, pt. 92, Allen Rd., 7500 ft. $450		450	10.80
Goss, Edith H., Somerville			
Land, lot 94, Allen Rd., 5000 ft. $300		300	7.20
Goss, William E., Somerville			
Lot 93, pt. 92, 7500 ft. land $450, Allen Rd.		450	10.80
Gouch, William D. and Mary P., Watertown			
House $14,000, garage $1500, lot 193, 11,440 ft. land $2300, (54 Yale St.)		17800	427.20
Goucher, Leland J., Beverly			
Lot 206, 10,424 ft. land $100, Henry St.		100	2.40
Lot 207, 9681 ft. land $100, Henry St		100	2.40
Gould, Chas. W. and Blanche N., 18 Norwood St	1000		
House $10,000, barn $2500, lot 3, 13,333 ft. land $3325		15825	403.80
Gould, Jesse, 2nd, and Amy G. Grant, 30 Wildwood St.	1000		
House $11,000, garage $1500, 10,458 ft. land $2625, 30 Wildwood St		15125	387.00
Grace, Thomas F., 671 Mass. Ave., Cambridge	125		3.00
Grad, Conrad W. and Christine W., 303 Washington St.			
House $8000, garage $700, pt. lot 2, 303-305 Washington St., 6120 ft. $925		9625	231.00
Grady, Thomas, 17 Sheridan Cir.			
House $2000, lot 110, 3720 ft. land $150, (17 Sheridan Cir.)		2150	51.60
Lot 109, 3708 ft. land $150, Sheridan Cir		150	3.60
Lot 111, 3720 ft. land $150, Sheridan Cir		150	3.60
Grant, Aaron A., 36 Harvard St.			
House $2900, lot 118, pt. 114, 4357 ft. land $300, garage $100		3300	79.20
Lot 23, 3490 ft. land $175, Florence St		175	4.20
Grant, George J., and Ruth V., 276 Wright St., Arlington			
Pt. lot 276, 6800 ft. land, Locke St., $50		50	1.20
Land, lot 277, Locke St., 700 ft. $25		25	.60
Grant, Grace M., 117 Church St	1000		
House $12,000, garage $2000, pt. lot 6, land, 16,421 ft. $4925		18925	478.20
Grant, Nancy, 35 Winthrop St.			

Name, Location and Description	Personal	Real	Total Tax
House $1700, 14,840 ft. land $1025		2725	65.40
Grant, Owen and Mary E., 42 Hemingway St.			
House $3000, garage $300, lot C, 6930 ft. land $425		3725	89.40
Graves, Allie M., 31 Everett Ave.	3200		
House $18,000, garage $1800, 18,136 ft. land $6350, 31 Everett Ave., 1510 ft. land $425		26575	714.60
Gray, Mabel I., care of Claudia D. Cushman, 70 Stanton Rd., Brookline			
House $5500, garage $300, land, lot 122, 5905 ft. $475		6275	150.60
Graziano, Pietro and Marianna, 14 Olive St.			
House $2000, land, 8120 ft. $250		2250	54.00
Greco, Charles R., 32 Everett Ave.	1950		
House $25,000, garage $1500, lot 15, 20,000 ft. $6000, 13,429 ft. land $1350, 32 Everett Ave.		33850	859.20
Pt. lot 11, 3620 ft. land $975, Sheffield West		975	23.40
Lot 12, 12,566 ft. land $3400, Sheffield West		3400	81.60
Greco, Charles R., care of Marion H. Boutwell, 26 Cabot St.			
Pt. lot 85, 14,138 ft. land $3525, Foxcroft Rd.		3525	84.60
Green, Jacob, 169 Washington St.	100		2.40
Greene, Christine E 329 Highland Ave.	100		
House $12,000, garage $300, 11,000 ft. land $1975, 329 Highland Ave.		14275	345.00
Greenleaf, Arthur P., Wallingford, Conn.			
House $6000, lot 2, 10,980 ft. land $1975, 23 Stevens St.		7975	191.40
Greenwood, Talma T., 26 M. V. Parkway	1000		
House $13,000, garage $2000, lot 42, 10,300 ft. land $2575		17575	445.80
Gregory, Franklin E., 224 Forest St.	6700		160.80
Gregory, Muriel D., 224 Forest St.	1200		
House $12,000, barn $3500, summerhouse $100, 61,000 ft. land $6100, 5½ acres land $2750		24450	615.60
Grey, George H., 3 Ridgefield Rd.	400		9.60
Grey, Mildred E., 3 Ridgefield Rd.	1000		
House and garage $14,000, lot 32, pt. 33, 9500 ft. land $1800		15800	403.20
Griffin, Harry S., 47 Swan Rd.	2000		
House $20,000, garage $2000, hennery $150, lot 2, 58,900 ft. land $5900, 20,192 ft. land $1200, 47 Swan Rd.		29250	750.00
Lot 1, 61,500 ft. land $6150, 17,070 ft. land $1025, Swan Rd.		7175	172.20
Griffiths, Leonard V., 14 Park Rd.			
House $6500, lot 13, 5000 ft. land, 14 Park Rd., $750		7250	174.00
Grimes, Carlos P. and Sigrid M., 24 Brookside Ave.			
House $3800, lot 255, 5540 ft. land $450, 24 Brookside Ave.		4250	102.00
Grimes, James, 20 Sheridan Cir.			

Name, Location and Description	Personal	Real	Total Tax
House $2800, lot 67, 3600 ft. land $150		2950	70.80
Garage $250, lot 68, 3600 ft. land $150, Sheridan Cir		400	9.60
Pt. lot 69, 1800 ft. land $75, Sheridan Cir		75	1.80
Grindle, Wade L. and Elvira R., 31 Lincoln St.			
House $5500, lot E, 5229 ft. land $525		6025	441.60
Garage $300, lot D, 6100 ft. land $600, Lincoln St		900	21.60
Groce, Emma F., 209 Washington St.			
½ double house $3000, 5234 ft. land $950		3950	94.80
Grossman, Jacob, Quincy, Mass.			
Lot 63, 3014 ft. land $100, Pine Grove Pk		100	2.40
Grosvenor, Anna C., 48 Lloyd St.			
House $5500, garage $500, land, pt. lot 3, 4600 ft. $825		6825	163.80
Grush, Marion S., 18 Everett Ave	2000		
House and garage $20,000, pt. lot 9, 12,000 ft. land $3600, 5836 ft. land, back, $575		24175	628.20
Grush, Merton E., 18 Everett Ave	225		5.40
Guaranty Mortgage and Securities Corporation, Boston			
House $7500, garage $300, 17,080 ft. land $1700, 9 Kenwin Rd		9500	228.00
Guarino, Frank, Dothan St.			
House $3500, 9500 ft. land $100, pt. lot 176		3600	86.40
Guarino, Massiemno, Dothan St.			
Lot 175, 9600 ft. land, Dothan St		100	2.40
Guarino, Raffaelo, 49 Irving St.			
House $3000, pt. lots 91, 95, 3789 ft. land $225, garage $150		3375	81.00
Guernsey, Benjamin W., Henry C. and Florence M., Trustees, Wellesley			
House 7, 9, 11 Eaton St. $7500, house, 17 Eaton St. $1200, barn $800, 10,000 ft. land $1500, 33,648 ft. land, back, $2700, Eaton St.		13700	328.80
Guild, Etta M. and Robert F., 24 Cabot St.			
House $8000, lot 70, pt. 60, 9800 ft. land $2450, garage $600		11050	265.20
Gulf Refining Co., care of John J. Maddocks, Park Sq. Bldg., Boston	700		
Bldg. $8400, 4 pumps $1600, 4680 ft. land $4675, 668 Main St		14675	369.00
Gunby, Ruth M., care of Frank M. Gunby, Boston			
House $9000, garage $600, lot 10, 5298 ft. land $1050, 12 Manchester Rd		10650	255.60
Gurney, David W., 3 Valley Rd.			
House and garage $5000, lot 3, Valley Rd., 17,000 ft. land $500		5500	132.00
Lot 4, 17,000 ft. land $500, Valley Rd		500	12.00
Lot 5, 17,000 ft. land $500, Valley Rd		500	12.00
Gurney, Estelle, 76 Hemingway St.			
House $4500, garage $300, 10,440 ft. land $625 76-78 Hemingway St		5425	130.20
Gustin, Clarence H., 375 Cambridge St	200		

Name, Location and Description	Personal	Real	Total Tax
House $1000, barn $100, 2 gasoline tanks $400, ¾ acre land $200		1700	45.60
Gustin, Samuel, 149 Ridge St.	825		
House $3500, house $50, barn $400, shed $50, shed $250, brooder-house $50, hennery $150, pump-house $100, lot 4, 15 5-6 acres land $1000, 14 acres $500, 149 Ridge St.		6050	165.00
Gustin, Winnifred M., 7 Lakeview Ter	1000		
House $11,000, garage $1400, land, lot 39, pt. 38, 10,032 ft. $2500		14900	381.60
Gylling, C. B. Reynold, 32 Woodside Rd.			
Lot 70B, 8235 ft. land $650, Chesterford Rd.		650	15.60
Gylling, Magdelena, 32 Woodside Rd.			
House and garage $8500, lot G, 9880 ft. land $800		9300	223.20
Haartz, Agnes M., 33 Wedgemere Ave	1825		
House $20,000, garage $2000, lot 139, 19,734 ft. land $5375, 33 Wedgemere Ave.		27375	700.80
Haartz, John C., 33 Wedgemere Ave.	75		1.80
Hadley, Roger C. and Dora E., 193 Forest St.			
House $4500, barn $1000, 26,142 ft. land $1950		7450	178.80
Hadley, Wilfred N. and Freda A., 116 Forest St.			
House and garage $6000, lot 3, 5704 ft. land $575		6575	157.80
Haggerty, Alice J., et al, 33 Hemingway St.			
Land, Highland Ave., 2½ acres		500	12.00
Haggerty, Charles H., Arlington.			
House $1500, barn $50, 11,974 ft. land $475, lot 13, 12 Baldwin St		2025	48.60
18,638 ft. land, back, $375, lot 22		375	9.00
Haggerty, James, 161 Swanton St.			
House $2500, lots 507, 508, 509, 7600 ft. land $450, 161 Swanton St., garage $200		3150	75.60
Lot 505, 2505 ft. land $150, Swanton St		150	3.60
Lot 506, 2514 ft. land $150, Swanton St		150	3.60
6200 ft. land $125, Swanton St		125	3.00
Haggerty, Mary, 274 Cross St.			
House $2000, lots 51-52, 5166 ft. land $200, 274 Cross St		2200	52.80
Lot 59, 2500 ft. land $50, Wendell St.		50	1.20
Lot 60, 2500 ft. land $50, Wendell St.		50	1.20
Haggerty, Nellie T., 161 Swanton St.			
Bldg. $9000, shop $300, 6500 ft. land $1625, 734-740 Main St.		10925	262.20
Hain, James, Winthrop			
Lot 35, 2800 ft. land, Highland View Ave		75	1.80
Haines, Laura and Thelma M., Newton Center			
Lot 10, 8533 ft. land $850, Chisholm Rd		850	20.40
Lot 71, 6350 ft. land $625, Chisholm Rd		625	15.00
Hakanson, Anna B., 44 Lincoln St.			
House $3500, house $300, barn $50, 15,841 ft. land $1575		5425	130.20
Hakanson, Gustaf O., 44 Lincoln St	225		5.40

Name, Location and Description	Personal	Real	Total Tax
Hakanson, Inez, 34 Sheridan Cir.			
House $2500, lot 74, 3596 ft. land $150		2650	63.60
Hennery $50, lot 73, 4084 ft. land $150, Sheridan Cir		200	4.80
Garage $500, lot 75, 3312 ft. land $125, Sheridan Cir		625	15.00
Lot 76, 3409 ft. land $125, Sheridan Cir		125	3.00
Hakanson, Rudolph, 34 Sheridan Cir.			
Lot 72, 4892 ft. land $200, Sheridan Cir		200	4.80
Hale, Margaret G., 44 Lloyd St.			
House $5500, pt. lot 3, 4, 5000 ft. land $900		6400	153.60
Haley, John, Heirs, 66 Holland St.			
House $1500, 4968 ft. land $300		1800	43.20
Haley, Katherine A. and James V., 4 Symmes Rd.			
House $6500, garage $800, lot 1, 6000 ft. land $1075		8375	201.00
Haligan, Ellen, 261 Washington St.			
House $5000, lot 17, 5000 ft. land $900		5900	141.60
Hall, Catherine G., 58 Vine St.			
House $6500, garage $800, lot 10, 7900 ft. land $1575		8875	213.00
Hall, Clifton S., 8 Lawrence St.	100		2.40
Hall, Clifton S. and Elizabeth S., 8 Lawrence St.			
House $8000, 14,290 ft. land $2850, 8 Lawrence St., lot 152		10850	260.40
Hall, Emeline G., 7 Grove St	3000		
House $30,000, garage $2500, 35,180 ft. land $6325, 14,120 ft. land, back, $575		39400	1017.60
Hall, H. Arthur, 17 Madison Ave. West	1000		24.00
Hall, H. Arthur and Maude J., 17 Madison Ave., West			
House $10,200, garage $1000, lot 17, pt. 16, 8614 ft. land $1300		12500	300.00
Hall, Hannah, 4 Holton St.			
House $3200, lot 96, 8352 ft. land $325		3525	84.60
Shed $100, lot 94, 7000 ft. land $275, Newton St		375	9.00
Lot 90, 5000 ft. land $100, Newton St		100	2.40
Lot 92, 5000 ft. land $100, Newton St		100	2.40
Hall, Harry A., Jr., Malden			
21,501 ft. land $5375, Wedgemere Ave		5375	129.00
Hall, Helen A., 9 Summit Ave	1000		
House and garage $16,000, 21,300 ft. land $3200, 9 Summit Ave		19200	484.80
Garage $500, 11,200 ft. land $1675, Summit Ave		2175	52.20
Lots A, B, C, 6080 ft. land $900, Summit Ave		900	21.60
Hall, Kenneth S. and Pauline P., 12 Symmes Rd.			
House $7500, garage $1000, lot 5, 10,490 ft. land $1900, 12 Symmes Rd		10400	249.60
House $8000, lot 7, 5989 ft. land $850, 7 Governor's Ave		8850	212.40
Lot 11, 20,250 ft. land $1000, Leslie Rd		1000	24.00

Name, Location and Description	Personal	Real	Total Tax
Hall, Ralph E. and Flora C., 16 Elm St.			
House and garage $6300, lot B, 5780 ft. land $875, 16 Elm St.		7175	172.20
Hall, Vernon H. and Esther B., 3 Wildwood Ter.			
House $4750, lot 3, 3480 ft. land $700		5450	130.80
Hallberg, Axel and Magda C., 23 Canal St.			
House $2500, lot B, 14,450 ft. land $875		3375	81.00
Hallowell, Royal N., 14 Fenwick Rd.			
House $7500, garage $600, lot 2, pt. 1, 14 Fenwick Rd., 10,904 ft. land $1950, 2422 ft. $400		10450	250.80
Halsted, Frances A., 77 Lakeview Ave., Cambridge			
Pt. lot 34, 9748 ft. land $1175, Highland Ave.		1175	28.20
Pt. lot 35, 10,905 ft. land $1300, Highland Ave.		1300	31.20
Pt. lot 36, 12,061 ft. land $1450, Highland Ave		1450	34.80
Pt. lot 38, 10,900 ft. land $1300, Highland Ave		1300	31.20
Halwartz, Mary R., care of John F. Sharon, 18 Winthrop St			
House $4500, garage $50, land, 10,674 ft. $1925, 18 Winthrop St.		6475	155.40
Hamerstrom, Helen H. D., Cambridge			
Pt. lot 6, 12,290 ft. land $375, Woodside Rd.		375	9.00
Hamilton, Benjamin A. and Elizabeth D., 15 Madison Ave			
House $9000, 10,225 ft. land $1625		10625	255.00
Hamilton, David and Harry, 24 Loring Ave.			
House $2500, lots 334, 335, 5000 ft. land $300		2800	67.20
Hamilton, Grace M., 1 Wedge Pond Rd.			
House $8000, lot 5, 9175 ft. land $1375, 4-6 Wedge Pond Rd.		9375	225.00
Hamilton, Grace M. and Wilmer C. Tolman, 1 Wedge Pond Rd.			
House $8000, lot 11, 7104 ft. land $1425, 1-3 Wedge Pond Rd.		9425	226.20
Hamilton, Harry E., 24 Loring Ave.			
Garage $250, lot 333, 2500 ft. land $150, Loring Ave.		400	9.60
Lot 331, 2201 ft. land $125, Loring Ave.		125	3.00
Lot 332, 2500 ft. land $150, Loring Ave.		150	3.60
Hammers, George T. and Mabel M., Emporia, Kansas			
Land, lot 15, Indian Hill Rd., 6870 ft. $350		350	8.40
Lt 19, 10,176 ft. land $500, Sachem Rd.		500	12.00
Hammond, Ada H., 6 Park Rd.			
House $7500, lot 6, land, 5580 ft. $825		8325	199.80
Hammond, Andrew, 49 Vine St.			
House $10,000, garage $200, lots 2-3, 7093 ft. land $1425, 45-47 Vine St.		11625	279.00
Hammond, Edna D. P., 11 Hancock St.			
Lot 55, 7500 ft. land $1125, Hancock St.		1125	27.00
Lot 56, 7500 ft. land $1125, Hancock St.		1125	27.00
Hammond, Ethel M., 36 Hemingway St.			
House $3900, lot 5, 7340 ft. land $450, garage $600		4950	118.80

Name, Location and Description	Personal	Real	Total Tax
Hammond, Franklin T., et al, Tr., care of M. Francesca G. Ginn, 55 Bacon St.			
House $60,000, barn $18,000, hennery $2500, 174,240 ft. land $52,275, 55 Bacon St. (the Homestead)		132775	3186.60
House $12,000, 59,000 ft. land, 19 Rangeley Rd. (pt Homestead) $2950		14950	358.80
Land, 65,205 ft. $16,325, 9 acres land $27,000, Central St., lot A		43325	1039.80
Hammond, Franklin T., et al, Trustee, 40 Central St., Boston, Mass.			
Lot 22, 21,707 ft. land $6500, Church St		6500	156.00
Lot 17, 26,118 ft. land $2600, Rangeley Rd		2600	62.40
Pt. lot 42A, 6724 ft. land $2025, Rangeley Rd.		2025	48.60
Lot 42B, 10.086 ft. land $3025, Rangeley Rd.		3025	72.60
Lot 42C and pt lot 42D, 10,820 ft. land $3250, Rangeley Rd		3250	78.00
Hammond, Philip, 11 Hancock St	500		
House $6000, garage $1000, lot 57, 7500 ft. land $1125		8125	207.00
Hanley, Katherine T., 83 Nelson St.			
House $2500, 5000 ft. land $450		2950	70.80
Hanlon, John E. and Annie M., 5 Cutting St.			
House $2500, 5090 ft. land $1000, garage $150		3650	87.60
Hanlon, Mary A., 534 Washington St.			
House $3500, 26,104 ft. land $2600, garage $300		6400	153.60
Hanlon, Mary T., 1 Garfield St.			
House $3500, garage $500, lot 254, 6283 ft. land $500		4500	108.00
Lot 22, 6053 ft. land $475, Garfield St		475	11.40
Lot 253, 5386 ft. land $425, Garfield St		425	10.20
Hannon, John J., 17 Westley St.			
House $3500, 4998 ft. land $500		4000	96.00
Hannon, Timothy M., 791 Main St.			
House $3575, 12,050 ft. land $1200		4775	114.60
Hanson, Gertrude E., 29 Highland Ave.			
House $6500, garage $600, lot 2, 13,446 ft. land $800		7900	189.60
Hanson, Jane F., 21 Governor's Ave.			
House and garage $7000, lots 1 and 2, 7129 ft. land $725		7725	185.40
Harding, Ruth F. and Robert E., 6 Fells Rd.	1000		
House $10,000, lot 231, 14,580 ft. land $1300, 6 Fells Rd		11300	295.20
Pergola $500, lot 230, 20,649 ft. land $1025, Fells Rd		1525	36.60
Garage $1500, land 132,727 ft. $1325, Highland Ave. to Hillcrest Parkway		2825	67.80
Lot 219, 21,024 ft. land $1675, Highland Ave.		1675	40.20
Hardy, Armenia F., 47 Cambridge St	1000		
House $15,000, garage $1500, 26,000 ft. land $2600		19100	482.40
Hardy, Charles C., 4 Orient St.			
House and garage $7500, pt. lot 10, 7000 ft.			

Name, Location and Description	Personal	Real	Total Tax
land $700		8200	196.80
Harkins, Maud G., 19 Eaton St.			
House $7500, lot 3, 19-21-23 Eaton St., 12,691 ft. land $1900, garage $600		10000	240.00
Harlow, Frank E., 94 Highland Ave.			
House $9500, garage $600, lot 233, 24,968 ft. land $2500		12600	302.40
Harper Method Shop, care of Verna Harris, 573 Main St	500		12.00
Harrigan, John C., 21 Glenwood Ave.			
House $2000, lots 25, 26, 6072 ft. land $250, 21 Glenwood Ave		2250	54.00
Lot 14, 2624 ft. land $100, Glenwood Ave		100	2.40
Lot 15, 2720 ft. land $100, Glenwood Ave		100	2.40
Harrington Co., Inc., Edward T., Boston	300		7.20
Harrington, George, 89 Bacon St	3175		
House $12,000, barn $1500, 43,781 ft. land $13,150, 29,700 ft. land, back, $2975, 89 Bacon St		29625	787.20
House $8500, 21,540 ft. land $6475, 81 Bacon St		14975	359.40
Harrington, Luella E., 23 Stone Ave.			
House $6000, garage $600, lot 8, 6000 ft. land $600, 23 Stone Ave		7200	172.80
Harrington, M. Winifred, 5 Warren St	1000		
House $10,000, garage $1000, lots 57, 58, 16,550 ft. land $4150		15150	387.60
Harris, Charles N., 4 Hillside Ave	1050		
House $4500, 10,904 ft. land $2175, 2 Hillside Ave		6675	185.40
Harris, Sarah B., 4 Hillside Ave.			
House $8500, pt. lot 6, 13,075 ft. land $2625, 4 Hillside Ave		11125	267.00
Harrold, Charles J., 74 Nelson St.			
House $2450, garage $700, lot 8, 4454 ft. land $400, 76 Nelson St		3550	85.20
Harrold, John A. and Agnes A., 14 Myrtle St.			
House $3000, 3579 ft. land $775		3775	90.60
Hart, Charles A. and Ruth H., 3 Felsdale Close	1000		
House and garage $12,000, lot 10, 7589 ft. land $1150		13150	339.60
Hart, Emma W., 2 Bruce Rd	1000		
House $13,000, garage $1000, lot 21, 10,300 ft. land $2150		16150	411.60
Hart, Waldo L., 2 Bruce Rd	75		1.80
Hart, Winifred G., 11 Glengarry	200		
House $7000, lot 13, 7575 ft. land $1125		8125	199.80
Hartley, Theodore W. and Annette M., 15 Governor's Ave.			
House $8000, lot 13, 5914 ft. land $825, 15 Governor's Ave		8825	211.80
Hartson, Elsie S., 40 Hillcrest Pky.			
House and garage $7000, lot 117, 13,260 ft. land $650		7650	183.60
Hartwell, Benjamin F., 1 Salisbury St	1000		

Name, Location and Description	Personal	Real	Total Tax
House $10,000, lot 43, 13,900 ft. land $2775		12775	330.60
Hartwell, Leslie L., Estate, 37 Calumet Rd	1000		24.00
Hartwell, Leslie L., Heirs, 37 Calumet Rd. House $10,000, garage $2000, lot 42, 18,566 ft. land $4650		16650	399.60
Hartwell, Lottie G., 15 Yale St. House $10,000, lot 61, 11,221 ft. land $2250		12250	294.00
Hartwell, Walter C., Estate, 15 Yale St	400		9.60
Haskell, Albert A., 7 Prospect St	75		1.80
Haskell, Albert A. and Leslie W., 7 Prospect St. House $7000, pt. lots 3-4, 7814 ft. land $1725		8725	209.40
Hatch, Anna T., 9 Cabot St. House $8000, pt. lot 168, pt. 169, 9808 ft. land $2450, garage $1100		11550	277.20
Hatch, Beatrice T., 20 Jefferson Rd	700		
House $13,500, 8925 ft. land $1350		14850	373.20
Hatch, Edward O., 10 Fairview Ter	50		
House $7000, lot 6, 14,615 ft. land $2925		9925	239.40
Hatch, Ernest W., 9 Cabot St	175		4.20
Hatch, Idella G., et al, 26 Eaton St. House $3800, barn $300, garage $500, 14,166 ft. land $2125		6725	161.40
Hatch, Lillian O., 45 Forest St. House $3000, lot 76, pt. 77, 6750 ft. land $550, shop $500		4050	97.20
Hatch, Ralph W. and Mildred C., 12 Fairmount St. House $6650, 5220 ft. land $525, 12 Fairmount St., garage $300		7475	179.40
Hatchell, James E. care of Mrs. W. E. Dunning, 45 Cornwall Ave., West Somerville Lot B, 5968 ft. land, Stone Ave		600	14.40
Hatfield, John V. N., Arlington House (unf.) $4000, garage $800, lot B, 8739 ft. land $2175, 4 Francis Circuit		6975	167.40
Hatfield, John V. N., care of Leon P. Tuck, 35 Washington St. House $8000, garage $800, lot A, 17,343 ft. land $4325		13125	315.00
Haven, Emma P., 12 Salisbury St	1000		
House $10,000, garage $900, lot 76, 14,629 ft. land, 12 Salisbury St. $2925		13825	355.80
Hawes, Annie, Milton, Mass. Lot 213, pt. 214, 16,647 ft. land $175, Henry St		175	4.20
Hawes, Daniel W., 7 Stevens St	1000		24.00
Hawes, Edna F., 7 Stevens St	25		.60
Hawes, Minnie M., 7 Stevens St. House $7500, 17,900 ft. land $3225, garage $1000		11725	281.40
Hawes, Rachael, 8 Winthrop St. House $6500, 5490 ft. land $1100, 8 Winthrop St		7600	182.40
Hawkes, Edward, 1172 Ogden Ave., near 167th St., N. Y.			

Name, Location and Description	Personal	Real	Total Tax
House $800, lot 203, 9035 ft. land $100, 45 Henry St		900	21.60
Lot 202, 9659 ft. land $100, Henry St		100	2.40
Hawkins, Jack B. and Olive D., 53 Ledyard Rd.			
House $8000, lot 32, 5438 ft. land $275, 53 Ledyard Rd		8275	198.60
Hawley, F. Nelson, 9 Glengarry	150		3.60
Hayden, Christine E., 8 Glengarry Rd.			
House $7500, lot 8, 8394 ft. land $1675		9175	220.20
Hayden, Eleanor L., Syracuse, N. Y.			
Lot 185, 4930 ft. land $250, Franklin Rd		250	6.00
Hayden, George W., 11 Mt. Pleasant St	1200		28.80
Hayden, Marion, 11 Mt. Pleasant St.			
House $7500, garage $500, 5292 ft. land $1050		9050	217.20
Hayes, Charles T. and Clara J., 5 Laurel St.			
House $5500, garage $1200, 10,190 ft. land $2550		9250	222.00
Haynes, Edmund B., 15 Grove St	1000		24.00
Haynes, Leah H., 15 Grove St	2000		
House $20,000, garage $1000, land, lot 1, 23,140 ft. land $4175		25175	652.20
Pt. lot 2, 9798 ft. land $1750, Grove St		1750	42.00
Hayward, George B., 35 Everett Ave	2000		48.00
Hayward, George B. and Nana M., 35 Everett Ave.			
House $20,000, garage $2000, lot 15, pt. 14-17, 11,447 ft. land $4000, 35 Everett Ave		26000	624.00
Hayward, George B., exor. Estate Daniel F. Holmes, 40 Court St., Boston	1000		24.00
Hayward, George B. and Kidder Peabody Trust Co. Trustees, 40 Court St., Boston			
House $12,000, garage $1500, lot 92, 11,222 ft. land $2800, 34 Oxford St		16300	391.20
Hazell, James T., 25 Irving St.			
House $2500, lot 119, 3489 ft. land $200		2700	64.80
Hazlett, Gertrude P., Medford			
Lot 29, 13,500 ft. land $125, Ware Rd		125	3.00
Lot 30, 15,750 ft. land $150, Ware Rd		150	3.60
Healey, Isabel H., 12 Winthrop St.			
House $4500, garage $200, 6339 ft. land $1275		5975	143.40
Healey, Nettie K., 3 Warren St.			
House $7500, pt. lots 58, 59, 12,030 ft. land $3000		10500	252.00
Heath, Anna L., 88 Druce St., Brookline			
House $7500, pt. lot 3, 5790 ft. land $875, 13-15 Park Ave		8375	201.00
Heath, Teresa D., 8 Everell Rd	150		
House $8500, lot 18, 12,025 ft. $1800, 8 Everell Rd		10300	250.80
Heaton, Anna R., 201 M. V. Parkway			
House $8500, 11,066 ft. land $2225		10725	257.40
Hebb, Etta B., 3 Stowell Rd	125		
House $10,000, garage $400, lot 15, 7652 ft. land $1150		11550	280.20
Hedtler, Oscar, 41 Church St	2000		48.00

Name, Location and Description	Personal	Real	Total Tax
Hefflon, Bertha S., 51 Myrtle Ter.			
House $4000, lot 7, 5400 ft. land $700		4700	112.80
Lot 8, 5400 ft. land $700, Myrtle Ter.		700	16.80
Heintz, Eleanor J., 9 Everett Ave	1000		
House $16,000, garage $2000, lot 3, 13,732 ft. land $4800		22800	571.20
Heintz, George, 9. Everett Ave	2275		54.60
Heinz, Henry J., 10 Stratford Rd.	350		
House $15,000, garage $800, lot 7, 9528 ft. land $2850, Stratford Rd.		18650	456.00
Henderson, Francis R., North Cambridge	875		
House $4000, house $6000, barn $4300, barn $1200, motor house $300, 3 henneries $300, lots 15, 16, 17, 13 acres land $1700, 11¾ acres land $500, 22 acres land $500, 17 acres land $500, 8 acres $300, 14 acres $500, Ridge St.		20100	503.40
10,000 ft. land $100, 4½ acres land $1350, Hutchinson Rd.		1450	34.80
Henderson, Lillie J., 93 Cambridge St.			
House $7000, lot 1, 9304 ft. land $1675, 93 Cambridge St., garage $1000		9675	232.20
Heneberger, Andrew E., 43 Myrtle Ter.			
House $4500, lot 3, 6000 ft. land $850		5350	128.40
Hennessey, Patrick J., 18 Clark St.	75		1.80
Hennessey, Patrick J., et al, 18 Clark St.			
House $3500, barn $100, 8123 ft. land $650, 18 and 20 Clark St.		4250	102.00
Henry, Bertha A., 16 Lawson Rd.	500		
House $8500, garage $1250, lot B, 15,324 ft. land $3075, 16 Lawson Rd.		12825	319.80
House (unf.) $1500, lot 14, 9248 ft. land $925, 5 Everell Rd.		2425	58.20
Lot 3, 28,601 ft. land, Everell Rd., cor. Highland Ave., $2850		2850	68.40
Lot 12, 10,569 ft. land $1575, Everell Rd.		1575	37.80
3250 ft. land $200, Everell Rd.		200	4.80
Lot 2, 19,445 ft. land, Highland Ave., $1950		1950	46.80
Lot 1, 15,348 ft. land, Marshall Rd. $2300		2300	55.20
Lot 30, 22,697 ft. land $2275, Marshall Rd.		2275	54.60
Land, lot 10, Highland Ave., 11,577 ft.		1725	41.40
Land, lot 11, Highland Ave., 11,113 ft.		1675	40.20
Land, lot 24, Main St., 7955 ft.		800	19.20
Land, lot 25, Main St., 7200 ft.		725	17.40
Land, lot 26, Main St., 7200 ft.		725	17.40
Land, lot 27, Main St., 7200 ft.		725	17.40
Land, lot 28, Main St., 7200 ft.		725	17.40
Land, lot 29, Main St., 7200 ft.		725	17.40
Land, lot 30, Main St., 7200 ft.		725	17.40
Land, lot 31, Main St., 7200 ft.		725	17.40
Land, lot 32, Main St., 8000 ft.		800	19.20
Land, lot 33, Main St., 7310 ft.		725	17.40
Land, lot 34, Main St., 11,667 ft.		1175	28.20
Lot A, 8437 ft. land $1275, Stowell Rd.		1275	30.60
Lot B, 7708 ft. land $1150, Stowell Rd.		1150	27.60
Lot C, 7725 ft. land $1150, Stowell Rd.		1150	27.60

Name, Location and Description	Personal	Real	Total Tax
Land, lot 1, Stowell Rd., 8280 ft.		1250	30.00
Land, lot 9, Stowell Rd., 6501 ft.		650	15.60
Land, lot 16, Stowell Rd., 6941 ft.		1050	25.20
Land, lot 17, Stowell Rd., 6975 ft.		1050	25.20
Land, lot 18, Stowell Rd., 7006 ft.		1050	25.20
Land, lot 19, Stowell Rd., 7036 ft.		1050	25.20
Land, lot 20, Stowell Rd., 7066 ft.		1050	25.20
Henry, Florence L., 112 Highland Ave.	1000		
House $12,000, garage $900, lot 245, 15,250 ft. land $1825		14725	377.40
Henry, Walter J., 112 Highland Ave.	75		1.80
Henshaw, Annie M., 17 Wolcott Rd.	125		
House $8500, garage $500, lot B, 8329 ft. land $1325		10325	250.80
Lot A, 8321 ft. land $1325, Wolcott Rd.		1325	31.80
Herrick, Carrie B., 16 Herrick St.	100		
House $8000, 14,841 ft. land $2950		10950	265.20
15,292 ft. land $3000, Highland Ave.		3000	72.00
Herrick, Lido O. and Roy E., Medford			
Lot 93, 5113 ft. land $50, Agawam Rd.		50	1.20
Lot 94, 5100 ft. land $50, Agawam Rd.		50	1.20
Lot 95, 7053 ft .land $50, Agawam Rd.		50	1.20
Hersey, Ethel G., 46 Yale St.	1000		
House $12,500, garage $750, lot 204, 12,593 ft. land $2525		15775	402.60
Hersey, Ethel G. and Luther W., 46 Yale St.			
House $5000, 3 1-3 acres land $8350, 68 High St.		13350	320.40
Hersey, Jacob F. and Sara R., 29 Woodside Rd.			
House $5800, lot 3A, 23,200 ft. land $1850, 29 Woodside Rd.		7650	183.60
Garage $200, lot 3C, 7250 ft. land $150, Chesterford Rd.		350	8.40
Hersey, Luther M., 46 Yale St.	75		1.80
Hersey, Thayer F. and Sylvia R., 7 Thornton Rd.			
House $7400, garage $800, lot 6, 10,850 ft. land $1625		9825	235.80
Hersom, Fred C., 41 Glen Rd.	1000		
House and garage $10,000, lot 4, 9807 ft. land $1575		11575	301.80
Hevey, William, 559 Main St.	6100		146.40
Hevey, William H. and Margaret J., 40 Canal St.			
Block $28950, 6009 ft. land $36,050, 553-559 Main St.		65000	1560.00
Hewes, James B., 128 Forest St.			
House $4000, 37,071 ft. land $2250		6250	150.00
Hewitt, Nellie M., 17 Pine St.	1300		
House $8000, garage $1000, 12,000 ft. land $2400		11400	304.80
Hickey, William F., 12 Edgehill Rd.	250		6.00
Hickey, William F. and Edna M., 12 Edgehill Rd.			
House $9000, garage $1000, lot 24, pt. 25,			

Name, Location and Description	Personal	Real	Total Tax
7840 ft. land $1650		11650	279.60
Higgins, Alfred S., 68 Church St.	1000		
House $12,000, 19,122 ft. land $4775		16775	426.60
Higgins, Annie T., et al, 11 Arthur St.			
House $3000, lots 290-291, 5000 ft. land $300, 9-11 Arthur St.		3300	79.20
Higgins, Frank H., 17 Kenwin Rd.	300		
House $3500, 6000 ft. land $600, garage $250		4350	111.60
Higgins, James J. and Mary E., 1 Main St., Woburn			
900 ft. land $75, Main St.		75	1.80
Higgins, Leroy J. and Harriet E., 241 Cross St.			
House $2500, garage $100, lot 47, 4000 ft. land $150, 241 Cross St.		2750	66.00
Lot 46, 4000 ft. land $150, Cross St.		150	3.60
Lot 48, 3200 ft. land $100, Pine Grove Park		100	2.40
Lot 49, 3200 ft. land, $100, Pine Grove Park		100	2.40
Higgins, Thomas F., 79 Hemingway St.			
House $3175, garage $300, pt. lot 15, 12,950 land $400, 79 Hemingway St.		3875	93.00
Lot 2, 12,031 ft. land, $650, Hemingway St.		650	15.60
Lot 3, 9260 ft. land $450, Hemingway St.		450	10.80
Hight, Francis W., 19 Cabot St.	2000		
House $11,000, lot 173, 11,181 ft. land $2800		13800	379.20
Hight, H. Wadsworth, 5 Swan Rd.	1050		25.20
Hildreth, Alfred H., 371 Highland Ave.	175		4.20
Hildreth, Alice R., 371 Highland Ave.	150		
House and garage $17,000, lots H, I, 7518 ft. land $1500, 8464 ft. land $1700		20200	488.40
Lot B, 9370 ft. land $1600, Highland Ave.		1600	38.40
Lot J, 9906 ft. land $2000, Lawson Rd.		2000	48.00
Hildreth, Harriet C. S., 248 Main St.	500		12.00
Hildreth, Henry W. and Harriet C. S., 248 Main St.			
House $10,000, lot 1, 30 Symmes Rd. and 248 Main St., 8900 ft. land $1600		11600	278.40
Hill, Caroline E., 7 Winthrop St.			
House $8000, 15,130 ft. land $3025		11025	264.60
Hill, Clarence E., 6 Wolcott Ter.			
House $6500, lot 7, 7140 ft. land $1150		7650	183.60
Hill, Dwight B., 20 Fletcher St.	125		3.00
Hill, Frederick K. and Emma C., 31 Wildwood St.			
House $9500, barn $1000, 17,128 ft. land $4275		14775	354.60
Hill, Jennie R., 46 Wildwood St.	1000		
House $11,000, garage $1000, lot B, 11,020 ft. land $2200		14200	364.80
Hill, Lila O., 51 Washington St.			
House $8000, garage $800, land, 11,620 ft. $2900		11700	280.80
Hill, Mary E., 15 Fountain Ave., Somerville			
Lot 36, 2800 ft. land, Highland View Ave.		75	1.80
Hill, Nathaniel G., 3 Hillside Ave.	550		
House $7500, land, 3 Hillside Ave., 16,960 ft. $2550		10050	254.40

Name, Location and Description	Personal	Real	Total Tax
Hill, Susan, 52 Lake Ave., Woburn			
7150 ft. land $275, Pond St.		275	6.60
Hill, William G., 68 Fletcher St.	1000		
House $12,500, lot 12, 9400 ft. land $2150		14650	375.60
Hill, William W., 465 Main St.	500		
House $7500, barn $1200, lots A, C, 8609 ft. land $2150		10850	272.40
Hilton, Carroll S. and Ruth E., 11 Park Ave.			
House $7000, garage $1000, lot 5, 6070 ft. land $900, 9-11 Park Ave.		8900	213.60
Hilton, Susie H., 9 Myrtle St.			
House $9500, garage $700, land, lot 3, 7-9 Wyman Ct., 11,500 ft. $2875		13075	313.80
Hincks, David A., Heirs, care of James J. Fitzgerald, 18 Oak St.			
Lot 4, 2800 ft. land, Irving St.		150	3.60
Hindes, J. Churchill and Patience C., 6 Crescent Rd.	950		
House $6000, lots 10-12, 5925 ft. land $1075		7075	192.60
Hinds, James, 176 Forest St.			
Lot 83, 5000 ft. land, East St.		100	2.40
Hinds, James and Mary C., 176 Forest St.			
House $10,000, barn $650, shop $250, summer house $100, hennery $100, 46,500 ft. land $4650, 9½ acres land, $4750, 176 Forest St.		20500	492.00
House $7000, garage $650, lot 2, 7185 ft. land $725, 179 Forest St.		8375	201.00
Lot 16, 7200 ft. land $350, Dean Rd.		350	8.40
Hintlian, Margaret H., 17 Chestnut St.			
House $6500, garage $500, 14,118 ft. land $2250		9250	222.00
Hitchcock, Ivah C., 29 Wedgemere Ave.	2000		
House $20,000, garage $2500, pt. lots 83-84, 18,048 ft. land $5050		27550	709.20
Hitchcock, Maude B., 5 Copley St.	1000		
House $10,000, garage $1000, lot 180, 15,557 ft. land $3900, 5 Copley St.		14900	381.60
Hoban, Patrick W., 7 Bridge St.			
House $3500, 6663 ft. land $1000, 7-9 Bridge St.		4500	108.00
Hobbs, Bertha M., 55 Williston Rd., Brookline			
Lot C, 10,993 ft. land $1100, Euclid Ave.		1100	26.40
Lot 97, 13,703 ft. land $275, Fells Rd.		275	6.60
Lot 99, 14,905 ft. land $300, Fells Rd.		300	7.20
Lot 9, 2800 ft. land $150, Harvard St.		150	3.60
Lot 13, 2800 ft. land $150, Harvard St.		150	3.60
Lot 17, pt. lot 21, 4200 ft. land $200, Harvard St.		200	4.80
Pt. lot 21, 14,440 ft. land $1450, Highland Ave.		1450	34.80
Pt. lot 22, 12,968 ft. land $1300, Highland Ave.		1300	31.20
Lot 50, 11,830 ft. land $350, Hillcrest Park'y		350	8.40
Lot 52, 12,150 ft. land $375, Hillcrest Park'y		375	9.00
Lot 53, 12,150 ft. land $375, Hillcrest Park'y		375	9.00

Name, Location and Description	Personal	Real	Total Tax
Lot 56, 12,150 ft. land $375, Hillcrest Park'y		375	9.00
Lot 8, 2800 ft. land $150, Irving St.		150	3.60
Lot 12, 2800 ft. land $150 Irving St.		150	3.60
Lot 16, 2800 ft. land $150, Irving St.		150	3.60
Pt. lot 20, 1400 ft. land $75, Irving St.		75	1.80
Pt. lot 136, 2600 ft. land $150, Irving St.		150	3.60
Lot 4, 5500 ft. land $375, Lincoln St. (back)		375	9.00
Lot 5, 5721 ft. land $400, Lincoln St. (back)		400	9.60
Lot 7, 14,654 ft. land $1475, Lincoln St.		1475	35.40
3090 ft. land $225, Lincoln St.		225	5.40
Lot 5, 11,786 ft. land $1175, Prince Ave.		1175	28.20
Land, lot 1, cor. Prince Ave. and Washington St., 13,241 ft. land $1325		1325	31.80
Land, lot 2, cor. Prince Ave. and Washington St., 14,014 ft. $1400		1400	33.60
Land, lot 6, Prince Ave., 11,649 ft. $1175		1175	28.20
Lot 7, 11,820 ft. land $1175, Prince Ave		1175	28.20
Land, lot 8, Prince Ave., 11,674 ft. $1175		1175	28.20
Lot 9, 11,854 ft. land $1175, Prince Ave.		1175	28.20
Land, lot 10, Prince Ave., 11,699 ft. $1175		1175	28.20
Lot 11, 11,888 ft. land $1200, Prince Ave.		1200	28.80
Land, lot 12, Prince Ave., 11,724 ft. $1175		1175	28.20
Lot 13, 11,922 ft. land $1200, Prince Ave.		1200	28.80
Land, lot 14, Prince Ave., 11,749 ft. $1175		1175	28.20
Lot 15, 11,956 ft. land $1200, Prince Ave.		1200	28.80
Hobley, Mildred K., 211 Washington St.			
House $5000, lot 2, 6958 ft. land $1250, 211 Washington St.		6250	150.00
Hodge, Jacob F., 17 Edgehill Rd.	1000		
House $10,500, garage $1100, lot 8, pt. 7, 14,886 ft. land $2675		14275	366.60
Hodge, John C. and Katherine L., 84 Pond St.			
House $2000, barn $400, barn $100, 40,000 ft. land $1000		3500	84.00
Hodge, William and Susan W., 107 Mt. Vernon St.			
House $4000, garage $300, 4378 ft. land $975, 107 Mt. Vernon St.		5275	126.60
Hodges, Alton V. and Florence, 169 Forest St.			
House $5000, lot 7, 6577 ft. land $650		5650	135.60
Hodson, John Jr., 284 Cross St.			
House $3500, lots 45-46, 5000 ft. land $200		3700	88.80
Lots 47-48, 5000 ft. land $200, Cross St.		200	4.80
Hoff, Albertina L., 54 Water St.			
House 48-50 Water St., $4500, garage $400, house, 54 Water St. $2000, lot 37, 12,060 ft. land $600, Water St.		7500	180.00
Hofsted, Eugene A., 21 Hooker Ave., Poughkeepsie, N. Y.			
Lot 330, 18,454 ft. land, James St.		175	4.20
Hogan, Elizabeth, 45 Clark St.			
House $2400, lot 24, 4408 ft. land $275, 43-45 Clark St.		2675	64.20
Hogan, John F., 38 Salem St.			
House $3500, pt. lot 5-6, 10,160 ft. land $500,			

Name, Location and Description	Personal	Real	Total Tax
38-40 Salem St.		4000	96.00
Hogan, John F. and Josephine L., 104 Sylvester Ave.			
House $4000, lot 58, 5500 ft. land $275, Sylvester Ave.		4275	102.60
Holbrook, A. Miles, 5 Oneida Cir.	1000		
House $12,000, 6048 ft. land, 44 Yale St.,$1200		13200	316.80
House and garage $8000, lot 38, 7492 ft. land, 9 Oneida Cir., $750		8750	210.00
House and garage $8000, lot 42, 6400 ft. land, 1 Oneida Cir., $650		8650	207.60
House $8000, lot 40, 6000 ft. land, 5 Oneida Cir., $600, garage $350		8950	238.80
Lot 2, pt. 1, 27,000 ft. land, Wedgemere Hts., $200		200	4.80
Lot 16, 7023 ft. land $500, Ayer Rd.		500	12.00
Lot 17, 7060 ft. land $500, Ayer Rd.		500	12.00
Lot 18, 7002 ft. land $500, Ayer Rd.		500	12.00
Lot 3, 8705 ft. land $875, Oneida Rd.		875	21.00
Lot 4, 8750 ft. land $875, Oneida Rd.		875	21.00
Lot 5, 8125 ft. land $800, Oneida Rd.		800	19.20
Lot 15, 7725 ft. land $775, Oneida Rd.		775	18.60
Holbrook, Anna C., 6 Hancock St.			
House $5000, garage $600, lot 15, 5000 ft. land $750		6350	152.40
Holden, George H., Boston			
Gasoline Station $3000, 3 pumps $1200, 1 lift $300, lot B, 6683 ft. land $6675, 658 Main St.		11175	268.20
Garage building $25,000, 1 gasoline pump $400 10,120 ft. land $10,125, 18,000 ft. land $3600, 666 Main St.		39125	939.00
Holland, Mary E., 129 Mt. Vernon St.			
House $8500, 5670 ft. land, $1250, 129 Mt. Vernon St.		9750	234.00
Holland, Mary E., 12 Hancock St.			
House $4000, pt. lot 51, 5500 ft. land $825		4825	115.80
Hollins, Arthur S., 33 Maxwell Rd.	50		1.20
Hollins, Frederick E., 3 Symmes Rd.	1275		
House $9500, pt. lot 1, 13,118 ft. land $2350, 9 and 11 Bacon St.		11850	315.00
Hollins, Leila P., 3 Symmes Rd.	1000		
House $10,000, lot 16, pt. 1, 7797 ft. land $1400, 3 Symmes Rd., garage $1200		12600	326.40
Hollins, Mary W., 33 Maxwell Rd.	200		
House $6000, garage $200, pt. lots 7, 8, 9, 5567 ft. land $1000		7200	177.60
Holmes, Addison F. and Grace A., 37 Fletcher St.			
House $8000, garage $800, lot 97, pt. 96, 11,054 ft. land $2750		11550	277.20
Holmes, Stephen W., and Atlantic National Bank of Boston, Trustees, 3 Lakeview Rd.			
House $11,000, garage $1500, summer house $200, lot 16, 14,600 ft. land, 3 Lakeview Rd., $3650		16350	392.40

Name, Location and Description	Personal	Real	Total Tax
Holmgren, Richard S. and Virginia S., 10 Summit Ave.	1000		
House and garage $12,000, 11,012 ft. land $1650		13650	351.60
Holt, John B. and Edith M., 30 Brattle St., Cambridge			
Block $12,500, land, lot 2, (15-17-19-21), Thompson St., 4067 ft. $12,200		24700	592.80
Holt, Julia W., 9 Highland St., Portland, Maine			
Pt. lot 14, 8334 ft. land $2500, Everett Ave.		2500	60.00
Lot 13, 9885 ft. land $2975, Sheffield West		2975	71.40
Lot 16, 6960 ft. land $2075, Sheffield West		2075	49.80
Hood, H. P. & Sons, Inc., 562 Main St.	200		4.80
Hooke, Henry D. and Fannie, 6 Calumet Rd.	225		
House $10,000, garage $1200, pt. lots 27, 28, 29, 30, 21,102 ft. land $5275		16475	400.80
Hooper, Sidney F. and Catherine I., 209 Washington St., Boston			
House $10,500, garage $800, lot 142, 13,950 ft. land $3475, 15 Foxcroft Rd.		14775	354.60
Hooper, Sidney F., 209 Washington St., Boston	1000		24.00
Hopkins, John A., 20 Madison Ave., West			
House $8000, lot 12, 6695 ft. land $1000		9000	216.00
Hopper, Ralph W. E., 3 Wildwood St.	500		12.00
Hopper, Ralph W. E. and Letitia F., 3 Wildwood St.			
House $8000, 14,330 ft. land $3575		11575	277.80
Horigan, Nellie, 112 Lawrence St., Brockton			
Lot 41, 2500 ft. land $125, Cross St.		125	3.00
Lot 42, 2500 ft. land $125, Cross St.		125	3.00
Lot 43, 2500 ft. land $125, Cross St.		125	3.00
Lot 44, 2500 ft. land $125, Cross St.		125	3.00
Horie, Frank J. and Viola A., 5 Thornton Rd.			
House $9500, garage $800, land, lot 10, 8940 ft. $1350		11650	279.60
Horne, Mabel A., 9 Prospect St.	3350		
House $12,000, garage $1500, lot 5, pt. 4, 6, 11,500 ft. land $2525		16025	465.00
Horsman, Frederick W., 524 Main St.	800		19.20
Horwood, Stanley P. and Marion S., Malden			
Lot A, 8513 ft. land $1025, Highland Ave.		1025	24.60
Hosford, Miriam E., 10 Francis Cir			
House $7000, garage $1500, lot 3, pt. 4, 8318 ft. land $1500, 10 Francis Cir		10000	240.00
Hostos, Charles, 108 Hoyt Ave., Lowell			
House and garage (unf.) $4500, lot H, 6500 ft. land $125 (75 Brookside Ave.)		4625	111.00
Houghton, Cornelia M., Estate, 38 Arlington St.	3000		72.00
Houghton, Cornelia M., Heirs, 38 Arlington St.			
House $30,000, garage $3500, land, 38 Arlington St., 3¼ acres $1625		35125	843.00
Housen, Ebba, 11 Watson Pl.			
House $2800, lot 63, 3300 ft. land $125		2925	70.20
Garage $400, lot 62, 1652 ft. land $75, Watson Pl.		475	11.40

Name, Location and Description	Personal	Real	Total Tax
Hovey, Freeland E., 6 Stratford Rd	3500		
House $19,000, 11, 063 ft. land $3325		22325	619.80
Howard, Alan F., 47 Myrtle Terrace			
House $5000, lot 5, 4920 ft. land $700		5700	136.80
Howard, Frank W., 132 Washington St.			
House and garage $8000, 8628 ft. land $1225, 7825 ft. land $225		9450	226.80
Howard, Gertrude B., 46 Cabot St	1000		
House $11,000, lot 13, 11,560 ft. land $2300		13300	343.20
Howard, Mary S., 9 Lakeview Rd.			
House $12,500, lot 20, 17,370 ft. land $4000		16500	396.00
Garage $2500, lot 21, 11,930 ft. land $2975, Lakeview Rd		5475	131.40
Howard, Paul H., 80 Walnut St	100		2.40
Howard, Paul H. and Dorothy D., 80 Walnut St.			
House $5000, garage $600, 4915 ft. land $875		6475	155.40
Howard, Thomas M., 9 Lakeview Rd	1000		24.00
Howe, Carolyn D., 11 Lawson Rd	225		5.40
Howe, Frank C., 21 Bacon St	125		
House $10,000, lot 1, 8650 ft. land $1725, 21 Bacon St. and 39 M. V. Parkway		11725	284.40
Howe, Guy B., 11 Lawson Rd	50		1.20
Howe, Stanley D. and Lillian P., 24 Symmes Rd.			
House $7500, garage $1500, lot 17, 5935 ft. land $1075		10075	241.80
Howe, William L., et al, 58 Marshall St., Watertown			
Lot 9, 20,820 ft. land, Maple Rd		2075	49.80
Howlett, Francis O., 45 Myrtle Ter.			
House $5000, lot 4, 5100 ft. land $725		5725	137.40
Hudon, Margaret T., 14 Westley St.			
House $2800, 10,000 ft. land $1000, 18-20 Westley St		3800	91.20
Hudson, George S., 39 Prospect St.			
House $7000, 21,335 ft. land $4275, garage $1000		12275	294.60
Hudson, Pauline, 44 Winthrop St.			
House $4000, lot 1, 8000 ft. land $800, garage $800		5600	134.40
Hull, Charlotte W., 7 Glengarry	100		2.40
Hull, Richard A., 7 Glengarry	500		12.00
Hull, Richard A. and Charlotte W., 7 Glengarry			
House $7500, pt. lot 11, 13,100 ft. land $2350		9850	236.40
Hunnewell, Andrew T., 4 Ravenscroft Rd	225		
House $12,000, garage $500, lot 10, 13,775 ft. land $3450		15950	388.20
Hunt, Catherine, care of Fannie Collins, 6 Fitzgerald Ave.			
Lot 4, 4005 ft. land $200, Fitzgerald Ave		200	4.80
Lot 5, 4005 ft. land $200, Fitzgerald Ave		200	4.80
Hunt, Ernest O., 40 Harvard St.			
House $3000, lot 110, pt. 114, 4357 ft. land $300, 38-40 Harvard St		3300	79.20
Hunt, Eugenia M., 1 Woodside Rd.			

Name, Location and Description	Personal	Real	Total Tax
House $8000, lot 4, 12,263 ft. land $2075.....		10075	241.80
Pt. lot 6, 5970 ft. land $425, Woodside Rd....		425	10.20
Hunt, Isabel, et al, 805 Main St.			
House, 805 Main St. $2500, house, 807 Main St. $1000, house, 809 and 811 Main St. $2200, house, 815-817 Main St. $2200, house, 827 Main St. $1500, house and store, 829-833 Main St. $1700, barn $50, 19,300 ft. land $1925, Main St.....		13075	313.80
House, 848 and 850 Main St. $3500, house, 854 and 856 Main St. $3500, house, 6 and 8 Richardson St. $2200, lot 17, 13,130 ft. land $1325, corner Main and Richardson Sts.....		10525	252.60
House, 61 and 63 Richardson St. $1800, house, 17 Farrow St. $1300, lot 23, 12,000 ft. land $600, Richardson and Farrow Sts.....		3700	88.80
House $1300, house $1300, house $1300, lot 38, 12,000 ft. land $600, 58, 62 Water St. and 25 Farrow St.....		4500	108.00
Hunter, Pearl A., 45 High St.			
House $8500, lot 2, 8065 ft. land $825.....		9325	223.80
Hurd, Jennie L., care of Ernest H. Hurd, 4 Grandview Ave., East Lynn.			
House $90,000, 9783 ft. land $3425, 2 Elmwood Ave.....		93425	2242.20
Hurd, Theodore C. and Anna T., 5 Herrick St.			
House $8500, garage $800, pt. lot 5, 9700 ft. land $1950.....		11250	270.00
Hurley, Daniel E., 71 Holland St.			
Lot 20, 4981 ft. land, Holland St.....		250	6.00
Hurley, Daniel E., et al, 71 Holland St.			
House $2500, garage $500, lot 22, 4944 ft. land $250.....		3250	78.00
Hussey, Elsie H., 45 Yale St.....	1000		
House $13,000, garage $1500, lots 202-203, 17,246 ft. land $3450.....		17950	454.80
Hussey, Mary J., Cambridge			
Lot 6, 3800 ft. land $125, Middlesex Fells Ave.		125	3.00
Hutchinson, Albert A., 1021 Main St.....	3500		
Shop $1500, garage $300, 5935 ft. land $475, 1021 Main St.....		2275	138.60
Hutchinson, John B., et al, 73 Tremont St., Boston			
6 acres pasture $350, 3 acres $400, Ridge St...		750	18.00
Hutchinson, Thomas M., et al, 21 Ridge St.			
House $1800, 4½ acres land $750, 2 acres land $350, 21 Ridge St.....		2900	69.60
Hyde, Miriam B., et al, Arlington			
House $3500, barn $100, 8160 ft. land $1375 (11 Sanborn St.).....		4975	119.40
Iacano, Raffaele, Dello and Pasqualina, 152 Swanton St.			
House $2250, barn $50, house $2600, 12,960 ft. land $900, 154-156 Swanton St.....		5800	139.20

Name, Location and Description	Personal	Real	Total Tax
Iannacci, Maria L., 160 Swanton St.			
House $2325, house $1100, land, 160-162 Swanton St., 8640 ft. $600		4025	96.60
Iannuzzi, John and Felicetta, 6 Spruce St.			
House $3300, 6000 ft. land $300, garage $300		3900	93.60
Innis, Ethel G., 10 Niles Lane	1000		
House $18,000, garage $1000, lot 15, pt. 14, 13, 046 ft. land $1300, 10 Niles Lane		20300	511.20
Pt. lot 14, 6055 ft. land $600, Niles Lane		600	14.40
Intenarella, Sylvester and Angelina, 69 Florence St.			
House $5500, garage $800, lots 80, 81, 84, 85, 11,200 ft. land $675, 69 Florence St		6975	167.40
International Cooperage Co., Inc., Swanton St.	1000		24.00
Investment Corporation The, care of Josiah Bon, 333 Washington St., Boston			
Block $22,000, 11,007 ft. land $22,000, 522-536 Main St		44000	1056.00
Iorio, Rosario and Teresa, 5 Royal St.			
House $3600, garage $75, lot 54, 5750 ft. land $300, 5 Royal St		3975	95.40
Iovanni, Angelo, Heirs, 81 Canal St.			
Lot 13, 18,350 ft. land $50, Canal St		50	1.20
Iovanni, Carmilla, 81 Canal St.			
House $4000, barn $100, 43,560 ft. land $875, Shed $100		5075	121.80
Irish, Mont Z. and Edith A., 275 Main St	1000		
House $14,000, garage $1000, 17,918 ft. land $3575		18575	469.80
Irving, Arthur P., 11 Everett Ave	1000		
House $15,500, pt. lot 25-26, 11,650 ft. land $2450, 20, Ridgefield Rd		17950	454.80
Irving, Arthur P. and Martha G., 11 Everett Ave.			
House $15,000, garage $800, lot 13, 13,191 ft. land $4625		20425	490.20
Irwin, John H., 39 Ridge St.			
House $4000, barn $1000, wash-house $2000, 27 acres land $4000, Ridge St		11000	264.00
Irwin, William H., 18 Ridge St.			
House $3500, barn $1000, shed and hennery $500, garage $300, 10 acres land $1500		6800	163.20
Irwin, William H. and John H., 39 Ridge St	2150		
6½ acres land, Ridge St		350	60.00
Isaman, Gertrude C., 7 Kenwin Rd.			
House $7650, garage $800, 19,191 ft. land $1925, 7 Kenwin Rd		10375	249.00
Isaman, Henry W. and Gertrude C., 7 Kenwin Rd.			
House $4500, lots 299, 300, 5000 ft. land $300, 27-29 Arthur St		4800	115.20
Ives, Charlotte D., 305 Highland Ave	1000		
House and garage $14,500, 15,152 ft. land $2725		17225	437.40
Ives, Frederick M., 305 Highland Ave	425		10.20

Name, Location and Description	Personal	Real	Total Tax
Ives, Frederick M. and Charlotte D., 305 Highland Ave.			
19,050 ft. land $3425, Highland Ave		3425	82.20
Jackson, Alton B., 15 Herrick St	75		1.80
Jackson, Alton B. and Rebecca C., 15 Herrick St.			
House $7000, garage $1500, 15,636 ft. land $3125		11625	279.00
Jackson, Arthur M. and Ellen L., 212 Main St.			
House $9000, garage $800, land, lot B, 212-214 Main St., 13,104 ft. $2350		12150	291.60
Jackson, Caroline S., 6 M. V. Parkway	1000		24.00
Jackson, Caroline S. and Edith J. Godwin, 6 M. V. Parkway			
House $10,000, garage $2000, 33,045 ft. land $8250		20250	486.00
Jackson, Ednah E., 50 Lincoln St.			
House $5500, garage $200, 3645 ft. land $375		6075	145.80
Jackson, Eleanor S., care of Joseph A. MacDonald, Inc., 59 Queensberry St., Boston	1000		
House $16,000, garage $1000, lot 7, 16,703 ft. land $2500, 22 Glen Rd		19500	492.00
Jackson, Ellen L., 212 Main St.			
Lot A, 12,482 ft. land $2500, Highland Ave		2500	60.00
Jackson, George, 41 Cross St.			
House $2800, garage $500, land 6254 ft. $500		3800	91.20
Jackson, Marguerite E., 6 Fenwick Rd.			
House $7000, garage $700, lot 1, 8728 ft. land $1575		9275	222.60
Jackson, Nelson, Arlington			
Lot 90, 5000 ft. land $300, Allen Rd		300	7.20
Jackson, Winthrop A., 22 Glen Rd	1600		38.40
Jacobs, Laura C., 8 Symmes Rd.			
House $6500, lot 3, 6000 ft. land $1075, garage $1000		8575	205.80
Jarabaeno, Nicholas, 10 Winter St.			
House $2500, garage $50, barn $100, pt. lots 32, 33, 34, 15,075 ft. land $300, 8 and 10 Winter St		2950	70.80
Barn $150, lot 38, 12,500 ft. land $125, Winter St		275	6.60
8250 ft. land $75, Summer St		75	1.80
Lot 23, 10,050 ft. land $100, Summer St		100	2.40
Pt. lot 25, 8250 ft. land $75, Summer St		75	1.80
7300 ft. land $75, Winter St		75	1.80
Lot 35, 10,050 ft. land $100, Winter St		100	2.40
Lot 36, 5700 ft. land $50, Winter St		50	1.20
Lot 37, 10,000 ft. land $100, Winter St		100	2.40
Jarvis, Harold C., Los Angeles, California			
Lot 329, 18,480 ft. land, James St		175	4.20
Jenkins, Alice S., 18 M. V. Parkway	1000		
House $10,000, garage $1000, land, pt. lot 33, 18 M. V. Parkway, 7100 ft. $1800		12800	331.20
Jenks, William H., 38 Fletcher St.			

Name, Location and Description	Personal	Real	Total Tax
House and garage $8000, land, lot 3, 12,410 ft. $1975, 38 Fletcher St		9975	239.40
Jenney, Manufacturing Co., 12-18 India St., Boston	200		
Filling station and office building $10,000, 3 tanks $1200, 1 lift $200, 611 Main St., 6850 ft. land $10,275		21675	525.00
Jennings, Alice L., 127 Church St.			
Land, pt. lot 3, Church St., 7360 ft. $1850		1850	44.40
Jennings, C. Edwin, 127 Church St	800		19.20
Jennings, Ellen C., 62 Oxford St	1000		
House $12,000, garage $1000, lot 2, 9837 ft. land $1175, 62 Oxford St		14175	364.20
House $15,000, 10,704 ft. land $2675, 2 Palmer St		17675	424.20
Jennings, Frederick E., 127 Church St.			
House $12,700, lot 2, 14,840 ft. land $3700, 127 Church St., garage $1000		17400	417.60
Jennings, Irving E., 62 Oxford St	50		1.20
Jewett, Alice N., 16 Calumet Rd	1775		
House $11,500, garage $2500, lot 19, pt. 18, 16,500 ft. land $4125, 16 Calumet Rd		18125	477.60
Johannson, Carl W., Trustee Star Realty Tr., 19 Milk St., Boston			
House and garage $6500, lot 7, 10,471 ft. land $1050 (28 Kenwin Rd.)		7550	181.20
House $6000, garage $350, lot 8, 11,108 ft. land $1100 (26 Kenwin Rd.)		7450	178.80
House $6500, garage $300, lot E, 9714 ft. land $975, (33 Kenwin Rd.)		7775	186.60
House $6500, lot C, 9353 ft. land $925, (37 Kenwin Rd.)		7425	178.20
Land, lot 9, Fairmount St., 11,131 ft		1125	27.00
Land, lot 10, Fairmount St., 11,331 ft		1125	27.00
Land, lot 11, Fairmount St., 11,555 ft		1150	27.60
Land, lot 12, Fairmount St., 11,778 ft		1175	28.20
Lot B, 6216 ft. land $625, Governor's Ave		625	15.00
Lot C, 6110 ft. land $600, Governor's Ave		600	14.40
Land, lot 2, Highland Ave., 8731 ft		525	12.60
Land, lot A, Kenwin Rd., 7691 ft		775	18.60
Land, lot B, Kenwin Rd., 6446 ft		650	15.60
Land, lot 4, Kenwin Rd., 13,415 ft		1350	32.40
Land, lot 6, Kenwin Rd., 10,684 ft		1075	25.80
John Hancock Mutual Life Insurance Co., Boston			
House $14,000, garage $1200, lot 11, 12,226 ft. land $1475, 58 Oxford St		16675	400.20
Johnson, Amelia A., 8 Wilson St.			
House $9000, lot 7, 16,758 ft. land $1150, 8 Wilson St		10150	243.60
Johnson Associates, Inc., August, Somerville			
Lot 62, 6452 ft. land $450, Arlington St., Ext.		450	10.80
Johnson, Charles J. M., 8 Wilson St.			
Garage $750, lot A, 8445 ft. land, Wilson St. $600		1350	32.40

Name, Location and Description	Personal	Real	Total Tax
Johnson, Edith M., 147 Highland Ave.			
House $4500, garage $700, 10,765 ft. land $1300		6500	156.00
Johnson, Ella M. and Edna M., 22 Elm St.			
House $3150, garage $50, 12,250 ft. land $1850		5050	121.20
Johnson, Ellen E., Arlington			
Lot 154, 5464 ft. land $275, Westland Ave		275	6.60
Johnson, Eva M., 249 Cross St.			
House $3500, lot 73, pt. 72, 5700 ft. land $225		3725	89.40
Johnson, Grace D., 5 Alben St.			
House $8000, lot C 5062 ft. land $250, 5 Alben St.		8250	198.00
Lot A, 6865 ft. land $350, Alben St.		350	8.40
Garage $600, lot B, 5296 ft. land $275, Alben St.		875	21.00
House $4000, lot 10, 8124 ft. land $400, 6 Reservoir St.		4400	105.60
Garage $700, lot 12, 7913 ft. land $400, Resvoir St.		1100	26.40
Johnson, John W., 43 Wildwood St.			
House $9000, garage $1600, 10,000 ft. land $2000, 37,946 ft. land, back, $750		13350	320.40
Johnson, Mary L., 332 Highland Ave.	4950		
House $22,000, barn $4000, pavilion $1500, 46,471 ft. land $6500, 332 Highland Ave.		34000	934.80
Lot A 19,900 ft. land $2775, Prospect St.		2775	66.60
Land, lot A, 5 Highland Ave., 21,804 ft.		3925	94.20
Johnson, Maud A., 19 Grayson Rd.			
House $4500, lot 20, 7368 ft., Grayson Rd., $525		5025	120.60
Johnson, Philip H. and Mary R., 30 Calumet Rd.	1000		
House $12,000, garage $800, pt. lot 9, 9644 ft. land $2400		15200	388.80
Johnson, Ray C., Boston			
Lot 39, 12,049 ft. land $125, Border Rd.		125	3.00
Lot 40, 11,407 ft. land $125, Border Rd.		125	3.00
Lot 41, 10,990 ft. land $100, Border Rd.		100	2.40
Lot 42, 10,791 ft. land $100, Border Rd.		100	2.40
Lot 54, 10,030 ft. land $100, Border Rd.		100	2.40
Lot 23, 7500 ft. land $750, Chisholm Rd.		750	18.00
Lot 25, 5623 ft. land $50, Ware Rd.		50	1.20
Lot 26, 6126 ft. land $50, Ware Rd.		50	1.20
Lot 27, 9149 ft. land $100, Ware Rd.		100	2.40
Lot 28, 4519 ft. land $50, Ware Rd.		50	1.20
Lot 31, 26,000 ft. land $250, Ware Rd.		250	6.00
Lot 53, 14,000 ft. land $150, Ware Rd.		150	3.60
Lot 58, 7695 ft. land $75, Ware Rd.		75	1.80
Lot 59, 9800 ft. land $100, Ware Rd.		100	2.40
Lot 17, 5384 ft. land $50, Dean Rd.		50	1.20
Lot 18, 5400 ft. land $50, Dean Rd.		50	1.20
Lot 19, 5400 ft. land $50, Dean Rd.		50	1.20
Lot 20, 4558 ft. land $50, Dean Rd.		50	1.20
Johnson, Tore H. S., 145 Cambridge St.	500		12.00
Johnston, Christina A., 7 Myrtle St.			

Name, Location and Description	Personal	Real	Total Tax
House $5500, lot 2, 5476 ft. land $1150, 18 Wildwood St.		6650	159.60
Shop $800, lot 3, 26,600 ft. land $1850, Wildwood St.		2650	63.60
Jones, Arthur D. and Grace E., Medford			
Lot 6, pt. lot 7, 5791 ft. land $575, Sargent Rd.		575	13.80
Jones, Charles H., Fitchburg			
Lot 57, 5301 ft. land $800, Highland Ave.		800	19.20
Jones, Charles W., 10 Park Ave.	1000		24.00
Jones, Charles W. and Gertrude V., 10 Park Ave.			
House $8500, lot 10, 5593 ft. land $850		9350	224.40
Jones, Clotilde E., 40 Court St., Boston			
Block $6000, gasoline station $2500, 3 pumps $1200, 1 lift $300, 5646 ft. land $8475, 581-593 Main St.		18475	443.40
Jones, Edith A., 18 Stowell Rd.	1000		
House and garage $10,400, lot D, 7725 ft. land $1150		11550	301.20
Jones, Frank L. and Annie L., Somerville			
Lot 61, pt. 62, 7747 ft. land $1150, Highland Ave.		1150	27.60
Jones, Gertrude B., 31 Mystic Ave.			
House $5000, 6706 ft. land $1350, 31-33 Mystic Ave.		6350	152.40
Jones, M. Walker, 27 Ridgefield Rd.	2000		
House $11,500 ,garage $1000, lot 10, pt. 11, 9932 ft. land $2100		14600	398.40
Jones, Marguerite D., 11 Crescent Rd.			
House $6500, pt. lot 4, 5244 ft. land $1050		7550	181.20
Jones, Robert B., W. Medford			
Lot 85, 6070 ft. land $375, Allen Rd.		375	9.00
Jones, Vernon W., 31 Church St.	100		2.40
Jones, Vernon W. and Vivian, 31 Church St.			
House $6500, garage $300, pt. lots 9, 10, 8300 ft. land $1250, 36 Glen Rd.		8050	193.20
Jones, William P. and Nettie M., 68 Harvard St.			
House $3000, lots 58-54, 5810 ft. land $350,		3350	80.40
Lot 62, 2905 ft. land $150, Harvard St.		150	3.60
Lot 66, 2905 ft. land $150, Harvard St.		150	3.60
Jordan, Archibald C., 118 Highland Ave.	1000		24.00
Jordan, George, James St., Arlington Heights			
Lot 351, 3200 ft. land $50, Steep Rock Rd.		50	1.20
Lot 352, 5500 ft. land $50, Steep Rock Rd.		50	1.20
Lot 353, 6600 ft. land $75, Steep Rock Rd.		75	1.80
Pt. lot 354, 7500 ft. land $75, Steep Rock Rd.		75	1.80
Jordan, George, Arlington			
Lot 359, 4670 ft. land $50, Steep Rock Rd.		50	1.20
Lot 360, 11,194 ft. land, $125, Steep Rock Rd.		125	3.00
Jordan, Helen Miller, 118 Highland Ave.			
House $15,000, garage $1000, lot 2, pt. 6, 15,723 ft. land $1875		17875	429.00
Josephson, Otto K. and Hilda, 202 Cross St.			
House $3000, garage $100, lots 658-659, 202 Cross St., 5000 ft. land $250		3350	80.40

Name, Location and Description	Personal	Real	Total Tax
Josephson, Signe L., 65 Brookside Ave.			
House $2800, lot 212, pt. 213, 4721 ft. land $200		3000	72.00
Josephson, Sigrid M., 25 Sheridan Cir.			
Lot 102, 7356 ft. land $300, Sheridan Cir.		300	7.20
Joslin, Fanny M., 14 Wildwood St.			
10,250 ft. land $2150, Wildwood St.		2150	51.60
Joslin, Ralph E., 14 Wildwood St.	3775		90.60
Joslin, Ralph E. and Fanny M., 14 Wildwood St.			
House $12,000, 14,547 ft. land $3650, 9989 ft. land $1000, garage $2500		19150	459.60
7991 ft. land $800, Wildwood St.		800	19.20
House $8500, garage $750, lot 182, 9400 ft. land $1875 (1-2 Wildwood Ter.)		11125	267.00
Joy, John H., 93 Church St.	475		11.40
Joy, Lucy W., 93 Church St.	2000		
House $20,000, garage $2500, 31,226 ft. land $9375		31875	813.00
Joy, Minnie Belle and Alice, 6 Lawson Rd.	1000		
House $14,000, lot 8, and 7B, 10,846 ft. land $2175, 3261 ft. land $650		16825	427.80
Joyce, Helen G., 8 Norwood St.			
House $9000, garage $900, 11,064 ft. land $2775		12675	304.20
Judd, Herbert S. and Gustavus A., Fellsway, cor. Second St., Medford			
House $4500, land, lot 57, 102 Sylvester Ave., 5500 ft. $275		4775	114.60
Judkins, Ella F., 72 Bacon St.	1500		36.00
Judkins, George W. and George A. Tyler, Trustees, u-w Charles S. Judkins, 53 State St., Boston			
House $10,500, lot 1, 13,050 ft. land $3925, 72 Bacon St.		14425	346.20
Kaknes, Elsie, care of M. D. Kaknes, 16 Pierrepont Rd.	1000		
House $12,500 garage $1000, land, lot 124-125, 9914 ft. $1000		14500	372.00
Kane, John W., 396 Main St.			
House $4000, garage $600, 12,000 ft. land $2525, 33,396 ft. land, back, $2025, 394-396 Main St.		9150	219.60
Katcoff, David and Jennie, Woburn			
House $3000, garage and office $800, garage $100, land, 720 Washington St., 36,374 ft. $400		4300	103.20
Kavenay, Charles H., 1 Andrew Pl., Boston			
Lot 312, 2500 ft. land $150, White St.		150	3.60
Lot 313, 2500 ft. land $150, White St.		150	3.60
Lot 314, 2500 ft. land $150, White St.		150	3.60
Lot 315, 2500 ft. land $150, White St.		150	3.60
Keady, Abbie, 26 Farrow St.			
House $900, 8601 ft. land $425		1325	31.80

Name, Location and Description	Personal	Real	Total Tax
Keaney, John and Nora, 22 Border St.			
House $1700, 2450 ft. land $150		1850	44.40
Kearns, Mary J., 2 Holton St.			
House $3200, lots 95-97, 12,725 ft. land $500		3700	88.80
Lot 93, 7000 ft. land $275, East St.		275	6.60
Keating, Charles E., 6 Stone Ave.			
House $5000, pt. lot 16, 4330 ft. land $425		5425	130.20
Keehn, Alice V., 23 Hancock St.			
House $2500, lot 13, 15,000 ft. land $2250		4750	114.00
Keelan, Edward J., Jr., Roslindale			
House $7000, garage $1500, 8146 ft. land $1625, 232 M. V. Parkway		10125	243.00
Keeler, William H. and Margaret C., 18 Englewood Rd.			
House $5500, lot 27, 5137 ft. land $525		6025	144.60
Keenan, Francis I., 230 Forest St.			
House $6200, barn $750, 15,000 ft. land $1500, 56,200 ft. land $1125		9575	229.80
Keeney, Vesta R., 3 Chesterford Rd.			
House and garage $7000, lot 26F, 7674 ft. land $375		7375	177.00
Keepers, Ernest and Mollie O., 14 Cabot St.			
House $9500, garage $1200, lot 162, 8131 ft. land $2025		12725	305.40
Kelle, Esther M., care of D. C. Linscott, 24 Milk St., Boston			
House $8500, lot 7, 8616 ft. land $1300 (83 Wildwood St.)		9800	235.20
Kelley, Arthur S., 47 M. V. Parkway	1025		
House $8000, garage $1000, lot 4, 7116 ft. land $1425		10425	274.80
Kelley, Bertha B., 4 Dix St.	100		2.40
Kelley, Charles W., 18 Oxford St.	75		1.80
Kelley, Daniel, 4 Dix St.	1000		
House $12,500, 10,258 ft. land $3075, 4 Dix St.		15575	397.80
House $8000, garage $650, 5108 ft. land $1275, 14 Dix St.		9925	238.20
Kelley, Daniel and Daniel W. Hawes, 4 Dix St.			
Funeral Home $15,000, 4112 ft. land $2250, (1-5 Elmwood Ave.)		17250	414.00
Kelley, Daniel J., 21 Mystic Ave.			
House $9000, garage $900, lot 1, 5631 ft. land $1125		11025	264.60
Kelley, Daniel P. and Mary F., 31 Nelson St.			
House $3000, lot 6, 3893 ft. land $400		3400	81.60
Kelley, Delia, 15 Arthur St.			
Lot 294, 2500 ft. land $150, Arthur St.		150	3.60
Lot 295, 2500 ft. land $150, Arthur St.		150	3.60
Lot 296, 2500 ft. land $150, Arthur St.		150	3.60
Kelley, E. Florence, 45 Fletcher St.	2175		
House $10,000, garage $3000, 13,898 ft. land $3475. 45 Fletcher St.		16475	447.60
Kelley, Frances C., 3 Willow St.	1200		
House and garage $14,000, 27,032 ft. land $4875, 13 Willow St.		18875	481.80

Name, Location and Description	Personal	Real	Total Tax
Kelley, George H., Boston			
Lot 127, 3359 ft. land 125 Main St.		125	3.00
Lot 128, 2406 ft. land $100, Main St.		100	2.40
Kelley & Hawes Co., 23 Railroad Ave.			
Storage house $15,000, land, 18-20 Park St., 10,140 ft. $10,150		25150	603.60
Garage $3000, stable $8000, land, 23 Railroad Ave., 9089 ft. $6825		17825	427.80
Kelley, Herbert W., 3 Willow St.	375		9.00
Kelley, Isabel L., 4 Dix St.			
House $3000, land, 23 Myrtle St., 3164 ft. $700		3700	88.80
Kelley, John F., et al, Woburn Boden St.			
House $3000, barn $750, 12,000 ft. land $600, 1034-1036 Main St.		4350	104.40
Lot 131, 1919 ft. land $75, Sheridan Cir.		75	1.80
Kelley, Joseph E., 17 Sargent Rd.	225		
House $6500, garage $500, lot 9, 5287 ft. land $525, Sargent Rd.		7525	186.00
Kelley, Joshua C., 5 Sheffield West	1525		36.60
Kelley, Joshua C. and Rhoda S., 5 Sheffield West			
House and garage $16,000, lot 2, 9880 ft. land $2975		18975	455.40
5888 ft. land $600, Sheffield West (back)		600	14.40
Kelley, Leola W. C., 31 Dix St.	1000		
House $10,000, garage $1000, lot 4, 10,295 ft. land $2550		13550	349.20
House $9000, land, 12 Dix St., 5271 ft. $1425		10425	250.20
Kelley, Louil P., 18 Oxford St.			
House $9500, garage $700, lot 64, 11,222 ft. land $2800		13000	312.00
Kelley, Mary, 15 Arthur St.			
House $3000, lots 292 and 293, 5000 ft. land $300, 13 and 15 Arthur St., garage $50		3350	80.40
Kelley, Mary, 11 Hill St.			
House $2000, 10,620 ft. land $625		2625	63.00
Kellogg, Nellie J., 86 Church St.			
House $8000, 10,602 ft. land $2650, 86 Church St., garage $1000, lot A		11650	279.60
Kemery, Caroline E., 53 Henry St.			
House $1800, garage $100, land, lot 201, 10,150 ft. $100		2000	48.00
Kempton, Harry G. and Zella A., 40 Forest St.			
House $5000, garage $400, lot C, 5796 ft. land $475		5875	141.00
Kendall, Sarah A., 28 Washington St.			
House $5000, garage $300, 8164 ft. land $2050		7350	176.40
Kendrick, Arthur E. and Robina A., 11 Holton St.			
House $2800, lot 1, 9085 ft. land $275, garage $100		3175	76.20
Kenerson, Edward H., 14 Brooks St.	1000		
House $11,000, garage $350, lot 3, 15,492 ft. land $2625		13975	359.40

Name, Location and Description	Personal	Real	Total Tax
Kenerson, Edward H. and Charlotte R., 14 Brooks St.			
House $5500, barn $800, 12,151 ft. land $1825, 3 Sanborn Place		8125	195.00
Kennedy, John and Etta M., 5 Brantwood Rd.			
House $5500, garage $300, lot 98, 8930 ft. land $450		6250	150.00
Kennedy, Joseph C., Alna, Me.			
House $5500, lot 1, 5873 ft. land $1300, 134 Mt. Vernon St.		6800	163.20
Kennedy, Patrick J., Heirs, 29 Oak St.			
House $2700, 6450 ft. land $450, garage $200		3350	80.40
Kenney, Annie Agnes, 50 Broadway, Beverly	300		7.20
Kenney, Annie Agnes, et al, 50 Broadway, Beverly			
Store $1000, 54,862 ft. land $1750, 279 Cambridge St., 2 gasoline tanks $400		3150	75.60
Kenney, James L. and Bertha May, 159 Dothan St., Arlington			
Pt. lot 161, 5000 ft. land, Dothan St.		50	1.20
Kenney, Mary A. and Katherine E., 2 Myrtle St.			
House $4500, 4628 ft. land $1025		5525	132.60
Kenty, Hattie M., 16 Harvard St., Arlington			
Lot 40 and pt. lot 67, 8340 ft. land $575 (5 Emerson Rd.)		575	13.80
Lot 48, 6226 ft. land $425, Squanto Rd.		425	10.20
Kerr, Frederick N., 39 Central St.	175		4.20
Kerr, Lillian B., 39 Central St.	1000		
House $15,000, 10,115 ft. land $3025, 39 Central St., lot 3		18025	456.60
Kerrigan, Ambrose L., 35 Kenwin Rd.			
House $6500, garage $300, lot D, 9532 ft. land $950		7750	186.00
Kerrigan, Elizabeth D., 2 Cutting St.			
House $8500, 6995 ft. land $1400, 2-4 Cutting St.		9900	237.60
House $8000, garage $600, lot 11, 6010 ft. land $850, 11 Governor's Ave.		9450	226.80
Kerrigan, Frank J. and Ethel M., 8 Englewood Rd.			
House $5000, pt. lot 7, 4700 ft. land $475		5475	131.40
Kerrigan, Rose, Heirs, 79 Swanton St.			
House $1000, 16,810 ft. land $1175		2175	52.20
Kerrison, Florence M., 13 Lakeview Rd.	350		
Lot 28, 11,789 ft. land, Ravenscroft Rd.		2950	79.20
Kerrison, John C. and Florence M., 13 Lakeview Rd.			
House and garage. $12,000, lot 22, pt. 23, 12,185 ft. land $3050, 11-13 Lakeview Rd.		15050	361.20
Keyes, Louis G., Hatherly Rd., Egypt, Mass.			
Lot 8, 6960 ft. land $550, Cardinal St.		550	13.20
Lot 9, 6820 ft. land $550, Cardinal St.		550	13.20
Lot 10, 6812 ft. land $550, Cardinal St.		550	13.20
Lot 11, 7280 ft. land $575, Cardinal St.		575	13.80

Name, Location and Description	Personal	Real	Total Tax
Kibbe, Leon J., 35 Myrtle Ter.			
House $4500, lot 1, 5300 ft. land $800, 35 and 37 Myrtle Ter.		5300	127.20
Kidder, Arthur A., 29 Everett Ave.	1150		27.60
Kidder, Everett F., 17 Symmes Rd.			
House $7500, lot 19, 4757 ft. land $850, 17 Symmes Rd.		8350	200.40
Kidder, Mary W., 29 Everett Ave.	4000		
House $20,000, garage $2000, 17,693 ft. land $6200, 29 Everett Ave.		28200	772.80
Lot 20, 9576 ft. land, Sheffield-West		2575	61.80
Kiessling, Ethel P., 8 Mystic Ave.			
House $7000, lot B, 6340 ft. land $1075		8075	193.80
Kilcoyne, Kate C., 21 Chester St.	150		
House $3000, garage $600, barn $100, 18,464 ft. land $1100		4800	118.80
Lots 7, 8, 28,793 ft. land $1450, Chester St., pt. lot 2, 6450 ft. land $325, Washington St.		1775	42.60
Kilgore-Tolman, A. Laura, Harrison, Me.			
House $3500, 19,631 ft. land $2950, 20 Eaton St		6450	154.80
Kimball, Daniel W., 11 Wildwood St.			
House $4000, 30,517 ft. land $6100, 11 Wildwood St		10100	242.40
Kimball, George E., 17 Glengarry	500		12.00
Kimball, Gertrude O., 17 Glengarry			
House and garage $8500, lot 23, 6854 ft. land $1375		9875	237.00
Pt. lot 14, 3613 ft. land $725, Grassmere Ave		725	17.40
Kimball, Rachel T., 18 Cabot St.			
House $9000, garage $1000, lot 72, pt. 73, 8586 ft. land $2150		12150	291.60
Kimball, Reuben M., 18 Chesterford Rd	225		
House $8000, garage $600, pt. lot 22, 67,947 ft. land $1025		9625	236.40
King, Arthur E. A. and Alexander MacIsaac, et al, 891 Main St.			
House $2600, lot 6, 4965 ft. land $550, 891-893 Main St.		3150	75.60
King, James M. and Lora H., 4 Park Ave.			
House $8000, lot 4, 5453 ft. land $825, 4 Park Ave.		8825	211.80
King, Joseph J., et al, 54 Richardson St.			
House $3500, pt. lot 10, 8479 ft. land $425, 54 and 56 Richardson St		3925	94.20
Kingston, Frank G., Somerville			
Pt. lot 16, 6864 ft. land $350, Sargent Rd.		350	8.40
Lot 17, 7619 ft. land $375, Sargent Rd.		375	9.00
Lot 18, 6498 ft. land $325, Sargent Rd.		325	7.80
Pt. lot 19, 1580 ft. land $75, Sargent Rd		75	1.80
Kinnane, Mary F., 58 Salem St.			
House $1800, lot 8, 11,230 ft. land $450		2250	54.00
Kinsley, Wilburt E. and Pauline P., 99 Cambridge St.			
House $9000, lot 1, 10,102 ft. land $1825, 99			

Name, Location and Description	Personal	Real	Total Tax
Cambridge St		10825	259.80
Barn $1000, pt. lot 3, 5503 ft. land $775		1775	42.60
Kirby, Chas. B. and Curley, 35 Harvard St.			
House $2150, lot 117, 2800 ft. land $200		2350	56.40
Lot 113, 2800 ft. land $150, Harvard St		150	3.60
Kirkpatrick, George, 8 Fairmount St.			
House, 8 Fairmount St. $7000, garage $800, house and barn, 10 Fairmount St. $6500, 57,280 ft. land $5725		20025	480.60
Lot 19, 19,261 ft. land $1925, Fairmount St		1925	46.20
Kleeb, Albert E. and Marion L., 31 Prince Ave.			
House $4500, garage $300, lot 20, 11,824 ft. land $1175		5975	143.40
Klein, Isaac F., 5 Thompson St	600		14.40
Klyce, Scudder, 4 Bushcliff Rd.			
House $6000, 19,384 ft. land $1150		7150	171.60
Knapp, Cherry C., et al, 8 Chestnut St.			
House $4500, garage $300, 17,745 ft. land $3000		7800	187.20
Kneeland, William A., 15 Oxford St	100		2.40
Kneeland, William A. et al, TrusteesWinchester National Bank Bldg. Trust, 13 Church St.			
Block $35,500, 6445 ft. land $14,500		50000	1200.00
Kneeland, William A. and Mabel L., 15 Oxford St.	1000		
House $12,500, garage $300, pt. lot 68, 12,000 ft. land $3000		15800	403.20
Knickle, Emma and Harold S., Arlington			
Lot 40, 6126 ft. land $300, Sargent Rd		300	7.20
Knight, Agnes M., 32 Grove St	1000		
House $10,500, garage $1000, 20,246 ft. land $2425, lot A		13925	358.20
Lot B, 8965 ft. land $275, Grove St		275	6.60
Knight, Alfred E., 32 Grove St	700		16.80
Knight, Edmund F. and Sarah A., 33 Allen Rd.			
House and garage $6500, lot 87, 5386 ft. land $325, 33 Allen Rd		6825	163.80
Knight, Frank H., 4 Ridgeway	5000		
Block $27,000, 2790 ft. land $8375 (568-572 Main St.)		35375	969.00
Knight, Frank H. and Emma M., 4 Ridgeway			
House $6000, garage $400, 9240 ft. land $1675		8075	193.80
Knight, Thomas S., 50 Oxford St	500		
House $9500, lot 200, 8821 ft. land $1775, 50 Oxford St		11275	282.60
Garage $1000, lot 201, 8821 ft. land $1775, Oxford St		2775	66.60
Knights, Ethel M., 45 Calumet Rd.			
House $16,000, garage $2000, lot 32, pt. lot 33, 21,150 ft. land $4650	1000	22650	567.60
Knoettner, Ernest A. and Edith May, 5 Sachem Rd.			
House $6500, garage $150, lot 8, (5 Sachem Rd.) 7351 ft. land $525		7175	172.20
Knowlton, Charles, 19 Carter St.			

Name, Location and Description	Personal	Real	Total Tax
House $3500, lot 75, 5623 ft. land $275		3775	90.60
Koll, Morris, care of Mr. Mortenson, 488 Washington St	100		2.40
Kronquist, Henrietta P., 30 Water St.			
House $3500, lot B, 5955 ft. land $375, 28 and 30 Water St		3875	93.00
Kullman, C. George, 160 Allston St., W. Medford			
Lot 17, 6120 ft. land $600, Oneida Rd		600	14.40
Kvickstrom, Walter A. and Ellen I., 31 Canal St.			
House $6000, 6000 ft. land $350, 29-31 Canal St		6350	152.40
Lacker, Lorena Sears, No. Reading			
Lot 36, Lorena Rd., 15,522 ft. land $775		775	18.60
Ladd, Charles N. and Florence W., 325 Highland Ave	1000		
House $11,000, garage $500, 8390 ft. land $1500		13000	336.00
Ladd, Edward B., 48 Yale St	50		1.20
Ladd, Susan M., 48 Yale St	500		
House $13,000, garage $1000, 11,070 ft. land $2225		16225	401.40
Lafleur, Leo, 591 Main St	700		16.80
Lafleur, Ovide, 270 Washington St	100		2.40
Lafleur, Ovide and Fannie, 270 Washington St.			
House $3600, garage $400, lot 6, 12,121 ft. land $1200		5200	124.80
Lot 7, 6300 ft. land $625, Washington St		625	15.00
Laird, Addie M., 16 Clematis St.			
House $4000, barn $200, lot 4, 5400 ft. land $425		4625	111.00
Lally, Patrick J., 15 Sargent Rd.			
House and garage $9000, lot 8, pt. 7, 6550 ft. land, 15 Sargent Rd., $650		9650	231.60
House $4000, garage $400, lots 166, 167, 5000 ft. land $300, 23 and 25 Kirk St		4700	112.80
House $4500, lots 168, 169, 5000 ft. land $300, 91-93 Loring Ave		4800	115.20
Lot 170, 2500 ft. land $150, Loring Ave		150	3.60
Lot 171, 2500 ft. land $150, Loring Ave		150	3.60
Lot 5, Sargent Rd., 10,994 ft. land $1100		1100	26.40
Lampee, Marion C., 9 Foxcroft Rd	1000		
House $11,000, lot 143, 13,950 ft. land $3475		14475	371.40
Lancaster, Hazel V., Saugus, Mass.			
House $4500, lot A, 5000 ft. land, 11 Upland Rd		4750	114.00
Landry, Edward S. and Mary C., 111 Sylvester Ave.			
House $4500, lot N, 4765 ft. land $250		4750	114.00
Lane, Charles A., 37 Glen Rd	1000		
House $6500, garage $750, lot 5, 10,120 ft. $1425		8675	232.20
Lot 5, 10,405 ft. land $1250, Glen Rd		1250	30.00

Name, Location and Description	Personal	Real	Total Tax
Lane, Irene L., 51 Yale St	1450		
House $13,000, garage $2500, land, lot 3, 51 Yale St., 9800 ft. $1950		17450	453.60
Lane, Julia E., 75 Nelson St.			
House $2200, 5040 ft. land $450		2650	63.60
Langford, Delia E., 85 Wendell St.			
House $2100, lots 95, 96, 5000 ft. land $300, garage $100		2500	60.00
Pts. lots 91 to 94 inc., 5000 ft. land $300, Wendell St		300	7.20
Langford, Frank J. and Delia E., 85 Wendell St.			
Pt. lots 91-94 inc., 5002 ft. land $300, Wendell St		300	7.20
Langill, Amos, 9 Francis St., Woburn			
Lot 46, 4088 ft. land, Main St		150	3.60
Langley, Ella A., 63 Church St.			
House $6500, garage $400, garage $300, 10,235 ft. land $2550, 63 Church St		9750	234.00
House $8500, garage $400, 17,500 ft. land $3850, 65-67 Church St		12750	306.00
Langley, Lester D., Trustee, 5 Cambridge St.			
House, 5 Cambridge St. $7000, house, 23 Cambridge St. $3500, 183,000 ft. land $14,650, Cambridge St		25150	603.60
Langley, Stephen S., 5 Cambridge St	2800		67.20
Laraway, Jonas A., 310 Main St			
House $7500, barn $800, 14,570 ft. land $3650, 473-475 Main St		11950	286.80
Lot 33, 4000 ft. land $400, 3370 ft. land, back, $100, Main St		500	12.00
Building $8000, 2256 ft. land, 7-9-11 Park St. $2825		10825	259.80
Shop $1000, 4582 ft. land, 17 Park St. $4575		5575	133.80
House $3000, garage $500, store $2000, 4784 ft. land $10,775, 594-596 Main St		16275	390.60
1446 ft. land $300, Main St		300	7.20
House $7500, lot B, 4006 ft. land $1000, 469 Main St		8500	204.00
Pt. lot 16, 200 ft. land $25, Madison Ave. West		25	.60
8 houses at $1100 each $8800, 1 house at $3500, 4 houses at $1800 each $7200, barn and sheds $800, 77,100 ft. land $3850, Middlesex St		24150	579.60
30,700 ft. land $925, Middlesex St		925	22.20
Barn $1000, 115,460 ft. land $3475, Middlesex St		4475	107.40
House $7500, garage $700, 13,261 ft. land, $2000, 11 Webster St		10200	244.80
House $3000, lot 4, 30,087 ft. land $4525, 5 Wolcott Rd		7525	180.60
Garage, $2000, lot 4, 12,300 ft. land $1850, Wolcott Rd		3850	92.40
House and garage $7000, lot 6, 8077 ft. land $800, 225 Forest St		7800	187.20

Name, Location and Description	Personal	Real	Total Tax
Laraway, Jonas A. and Samuel S. McNeilly, 310 Main St.			
Block $12,000, land, lot A, 872-880 Main St., 6119 ft. $500		12500	300.00
Laraway, Mary F., 310 Main St.			
House and garage $10,500, barn $1000, land 9000 ft. $1800, 10,135 ft. $600, 310 Main St		13900	333.60
House $5000, garage $500, 8361 ft. land $2925, 608-610 Main St		8425	202.20
House and garage $4000, garage $2000, 10,000 ft. land $1000, 13,420 ft. land (back) $125, 1 gasoline pump $200, 761-765 Main St		7325	175.80
House $1500, house $1500, house $1500, house $1300, house $600, 4545 ft. land $9100, 3000 ft. land $3000, Purington Pl. and Thompson St		18500	444.00
Bldg. $3500, 2060 ft. land $4125, 22 Thompson St		7625	183.00
Building $3500, 7200 ft. land $16,200, 3 pumps $1200		20900	501.60
Larned, Edward S., 149 Highland Ave	200		4.80
Larned, Edward S. and Charlotte L., 149 Highland Ave.			
House and garage $8000, 7513 ft. land $900		8900	213.60
Larrabee, Edith B., 26 Crescent Rd.			
House $4500, lot 14, 6254 ft. land $1125		5625	135.00
Larrivee, Marie L., 3 Oak St., Salem			
Lot 44, 6092 ft. land, Main St		250	6.00
Larson, Bernhard A., 993 Main St	50		1.20
Larson, Carl, 122 Cambridge St	1000		
House and garage $8000, garage $1000, 13,820 ft. land $2075, 122 Cambridge St		11075	289.80
Shop $700, shop $900, 2671 ft. land $6675, Waterfield Rd., lot 6		8275	198.60
Lot 11, 3203 ft. land $150, Russell Rd		150	3.60
Lot 12, 3091 ft. land $150, Russell Rd		150	3.60
Lot 13, 3467 ft. land $175, Russell Rd		175	4.20
Lot 14, 3139 ft. land $150, Russell Rd		150	3.60
4874 ft. land $475, Cambridge St		475	11.40
House $8000, garage $350, lot 39, 6000 ft. land $600, 7 Oneida Cir		8950	214.80
House $8000, garage $400, lot 41, 6000 ft. land $600, 3 Oneida Circle		9000	216.00
Lot 1, 12,496 ft. land $875, Oneida Rd		875	21.00
Lot 2, 9437 ft. land, Oneida Rd		875	21.00
Lot 20, 10,998 ft. land, Oneida Rd		875	21.00
House and garage $11,500, lot 7, 7444 ft. land $750, 15 Oneida Rd		12250	294.00
House $10,000, garage $1000, lot 8, 7225 ft. land, 4 Penn Rd., $725		11725	281.40
Pt. lot 10, 510 ft. land $50, Penn Rd		50	1.20
Lot 12, 6960 ft. land $700, Penn Rd		700	16.80
Lot 14, 6874 ft. land $675, Penn Rd		675	16.20
House $5000,, garage $700, lot 7, 14,750 ft. land $1175, 993 Main St		6875	165.00

Name, Location and Description	Personal	Real	Total Tax
Barn $600, lot 10, 8050 ft. land $400, 41 Russell Rd., garage $1500		2500	60.00
Larson, Conrad S. and Mabel G., 4 Maxwell Rd. House and garage $5000, garage $200, lot 4, pt. 3, 4 Maxwell Rd., 6349 ft. land $1075		6275	150.60
Lassen, Josephine, 14 Forest St. House $2500, garage $500, lot A, 4776 ft. land $225		3225	77.40
Latham, Mary E., Heirs, 78 Harvard St. House $2500, lot 34, pt. 30, 4357 ft. land $250		2750	66.00
Latorella, Filiberto and Philomena, 76 Irving St. House $3000, garage $200, lot 44, pt. 40, 4000 ft. land $250		3450	82.80
Lot 41, 2800 ft. land $150, Harvard St.		150	3.60
Lot 45, 2800 ft. land $150, Harvard St.		150	3.60
Pt. lot 49, 1400 ft. land $75, Harvard St		75	1.80
Latremore, Lewis W., 11 Lawrence St.	450		10.80
Latremore, Emily M. and Lewis W., 11 Lawrence St. House $8500, garage $1000, lot 14, 9813 ft. land $1950		11450	274.80
Lawson, Charles L., 319 Washington St. House $5500, garage $1000, land, 50,819 ft. $6100		12600	302.40
Lawson, Charles T., 296 Washington St	500		
House $3500, barn $350, 6440 ft. land $650, 320 Washington St.		4500	120.00
Lawson, Edwin L. and Lillian M., Arlington, Mass. Land, lot A, 6502 ft. land $325, Perkins Rd.		325	7.80
Lawson, Erland F., 75 Dunster Lane House $1700, lots 253, 254, 255, 19,087 ft. land $200		1900	45.60
Lawson, Margaret S., 296 Washington St. House $5000, garage $1500, house $3500, Swanton St., 19,412 ft. land $1950, 296 Washington St. and 11 Swanton St		11950	286.80
Lawson, O. Stanley and Esther N., 421 Washington St. House $5800, land, lot 4, 419-421 Washington St., 4874 ft. land $475		6275	150.60
Lawton, Albert V., 111 Pond St. House $2000, barn $500, ¾ acre land $650		3150	75.60
Lawton, Henry D., 48 Kenwin Rd., Medford, Mass. Land, tillage and woodland, 1 3-8 acres $275, Pond St		275	6.60
Leach, Avis S., 32 Fletcher St. House $7500, garage $1200, lot 1, 6140 ft. land $1400, lot A, 4220 ft. land, back, $675		10775	258.60
Leach, Ralph W. E., 32 Fletcher St	275		6.60
Leathers, Lester P. and Lillian M., 50 Lloyd St. House $6500, land, lots 1-2, 50 Lloyd St., 12,080 ft. $2175		8675	208.20
LeDuc, Ellen J., 1 Eaton Ct.			

Name, Location and Description	Personal	Real	Total Tax
House $3800, lot 5, 7050 ft. land $1050		4850	116.40
LeDuc, George D., 205 M. V. Parkway	350		8.40
LeDuc, Margaret E., 205 M. V. Parkway			
House $6000, 4330 ft. land $875		6875	165.00
Lee, M. Frank, 29 Grove Pl.			
House $1400, 4636 ft. land $175		1575	37.80
Lees, Cornelia N., 62 Wildwood St.			
House $6700, garage $400, lot 7, 11,594 ft. land $1400		8500	204.00
Lees, Malcolm B., 62 Wildwood St.	450		10.80
LaFavour, Fay H., 4 Herrick St.			
House $9000, lot 7, 6300 ft. land $1250		10250	246.00
Leghorn, George M., 42 Wedgemere Ave	1000		
House $14,000, garage $800, lot 133, 12,000 ft. land $3000		17800	451.20
Leinbach, Catherine A., 20 Sheffield Rd.			
House $14,000, garage $500, pt. lots 36-37, 11,354 ft. land $3400		17900	429.60
Leinbach, Clyde, 20 Sheffield Rd	1000		24.00
Leland, William H., care of Leland Gifford Co., 1025 Southbridge St., Worcester, Mass.			
House $14,000, land, lot 31, 70,983 ft. $10,650, 31 Rangeley		24650	591.60
Pt. lot 21, 7596 ft. land $1150, Rangeley		1150	27.60
Lentine, Salvatore, 44 Swanton St.			
House and store $3600, garage $150, land 8100 ft. $650, 42-44 Swanton St		4400	105.60
LeRoy, Harris G. and Beth B., 15 Green St., Boston, Mass	1000		
House $12,000, land, lot 13, 15,886 ft. land $3975, 113 Church St		15975	407.40
LeRoy, James, Boston			
Land, Cambridge St., 3.2 acres		275	6.60
LeRoyer, Rhoda Y., 6 Sheffield Rd	1000		
House $12,000, lot 5, 6470 ft. land $1950		13950	358.80
Levine and Farber, 545 Main St	800		19.20
Levy, Sarah G., 256 Walnut Ave., Roxbury			
Lot 16, 7415 ft. land $375, Indian Hill Rd		375	9.00
Lewis, Blanche B., 42 Bellevue St., Newton, Mass.			
Lot 17, 6981 ft. land $500, Sachem Rd		500	12.00
Lewis, F. Percyval, 131 Washington St	100		2.40
Lewis, Minnie E., 20 Maxwell Rd.			
House $5300, lot 8, 5225 ft. land $950		6250	150.00
Lieberman, Sara S., 9 Wayne St., Roxbury, Mass.			
Brick building $14,000, 539-549 Main St., 5673 ft. land $34,050		48050	1153.20
Likins, Bessie F. D., 38 Glen Rd.			
House $6500, garage $275, lot 11, pt. 10, 9450 ft. land $1425		8200	196.80
Likins, Horace D., 38 Glen Rd	200		4.80
Limbach, Emma A., 14 Park Ave.			
House $8500, lot 14, 5591 ft. land $850		9350	224.40
Linder, John F., Jr. and Ellen P., 22 Stowell Rd.			

Name, Location and Description	Personal	Real	Total Tax
House $9000, garage $400, pt. lot 6, 7605 ft. land $1150, 22 Stowell Rd.		10550	253.20
Lindmark, Harry A. and Elizabeth M., 23 Russell Rd.			
House $4000, lot 15, 3173 ft. land $150, 23 Russell Rd.		4150	99.60
Garage $600, lot 16, 3225 ft. land $150, Russell Rd.		750	18.00
Linscott, Daniel C., 24 Milk St., Boston			
House and garage $11,000, 11,210 ft. $2250, 6 Rangeley Ridge		13250	318.00
Lot 8, 14,490 ft. land $1450, Wildwood St.		1450	34.80
Lot 9, 15,019 ft. land $1500, Wildwood St.		1500	36.00
Greenhouse $100, lot 10, 11,546 ft. land $1150, Wildwood St.		1250	30.00
Lot 11, 10,960 ft. land $1100, Wildwood St.		1100	26.40
Lot 12, 11,090 ft. land $1100, Wildwood St.		1100	26.40
Linscott, Harriet R., 20 Central St.			
House $9000, lot 1, 7125 ft. land $1775, 20 Central St.		10775	258.60
Lot C, 11,050 ft. land $1100, Rangeley Ridge		1100	26.50
Lot D, 9750 ft. land $975, Rangeley Ridge		975	23.40
Lot E, 12,370 ft. land $1250, Rangeley Ridge		1250	30.00
Linton, Mary W., Trustee, 17 Sheffield West			
House and garage $16,000, lot 7, 15,490 ft. land $3875		19875	477.00
Little, William M. and Estelle R., 19 Everett Ave.			
House $8000, barn $1500, 34,268 ft. land $10,275		19775	474.60
Littlefield, Evelyn L., 15 James Ave., Winthrop			
House $3500, lot 77, 5000 ft. $250, 9 Carter St.		3750	90.00
House $4500, lot M, 4700 ft. $225, 107 Sylvester Ave.		4725	113.40
Livingstone, Hildergarde B., 8 Brooks St.			
House $6000, garage $800, 9660 ft. land $1650,		8450	202.80
Livingstone, James R. and Genevieve A., 8 Sanborn St.			
House $5000, garage $300, 8420 ft. land $1425		6725	161.40
Livingstone, Margery B., 12 Chestnut St.			
House $5000, garage $200, lot A, 10,233 ft. land $1750		6950	166.80
Locke Bros., 132 Ridge St.	325		7.80
Locke, Elizabeth C., 134 Cambridge St.			
House $3000, barn $1000, 26,848 ft. land $1850		5850	140.40
28 acres land $2800, Westland Ave		2800	67.20
Lot 26, 6642 ft. land $675, Seneca Rd		675	16.20
Lot 27, 6484 ft. land $650, Seneca Rd		650	15.60
Lot 28, 6137 ft. land $600, Seneca Rd		600	14.40
Lot 29, 6360 ft. land $625, Seneca Rd		625	15.00
Locke, G. Ellis, 132 Ridge St.			
House $5000, garage $250, land, Ridge St., 7000 ft. $350		5600	134.40

Name, Location and Description	Personal	Real	Total Tax
Locke, George E., et al, 78 Ridge St.			
House $5000, house $100, garage $1000, barn $3000, boiler and squash house $4000, reservoir $100, ice house $200, shed $100, 33 acres land $4100, 13 acres $650, 17 acres $850		19100	458.40
Locke, Georgia S., 284 Highland Ave.			
House and garage $7500, land, lot A, 4970 ft. $750		8250	198.00
Locke, Harry D., 111 High St.			
House $9000, land, 10,300 ft. $725, 12,460 ft. land $875		10600	254.40
Locke, Sarah K., 37 Dix St	2000		
House $10,000, lot 1, 8000 ft. land $2000		12000	336.00
Locke, Wendell W., 78 Ridge St	50		
House $2500, garage $100, land, lot 259, 59 Dunster Lane, 6295 ft. $75		2675	65.40
Lot 265, 9492 ft. land $100, Dunster Lane		100	2.40
Lot 266, 9550 ft. land $100, Dunster Lane		100	2.40
Locke, Wilbur S., 37 Dix St	200		4.80
Lockshin, Harry D., 1226 Madison Ave., New York			
Lot 327, 13,731 ft. land $125, James St		125	3.00
Lot 328, 9607 ft. land $100, James St		100	2.40
Lockwood, Glen and Lillian E., 83 Walnut St.			
House and garage $8500, 6880 ft. land $1100		9600	230.40
Loftus, Arthur W., 27 Rangeley Rd	375		
House $9500, garage $700, lot 27, 31,115 ft. land $3100		13300	328.20
Loftus, James J., 64 Woodside Rd.			
House (unf.) $6000, lot 28C, 9014 ft. land $725		6725	161.40
Lombard, Anna J., 92 Church St	1500		36.00
Lombard, Lawrence M., 92 Church St	75		1.80
Lombard, Manuel H. and Anna J., 92 Church St.			
House $16,000, garage $1000, land, 16,431 ft. $4925		21925	526.20
Long, Mabelle M., 47 Everett Ave	1000		
House and garage $14,000, lot 7, 18,630 ft. land $3175		17175	436.20
Longfield, Ann A., 453 Washington St.			
House $6000, garage $600, lot 1, 6536 ft. land $650		7250	174.00
Longfield, Henry M., 453 Washington St.			
Lot 10, 9870 ft. land, Bonad Rd. $600		600	14.40
House $2500, garage $650, lot 18, 4514 ft. land $400, 54 Nelson St		3550	85.20
Lonigro, Mario, 104 Swanton St.			
House $1200, house $3050, land, lot 1, 7640 ft. $450, 102-104-106 Swanton St		4700	112.80
Lord, George B., 142 E. Emerson St., E. Melrose			
House $5000, lot 49, 10,000 ft. land $1500, 16 Hancock St		6500	156.00
Lot 50, 10,000 ft. land $1500, Hancock St		1500	36.00
Lord, James B., 10 Pine St	1700		40.80
Lord, Mabel H., 10 Pine St	1600		

Name, Location and Description	Personal	Real	Total Tax
House $18,500, barn $3000, 53,077 ft. land $10,600		32100	808.80
Lovering, Helen H., 6 Hillside Ave.			
House $7500, garage $200, lot 3, pt. 4, 5, 10,791 ft. land $2150		9850	236.40
Lovett, Esther Parker, et al, 9 Autumn St., Boston			
House $8000, garage $600, lot 9, 5332 ft. land $1075, 14 Manchester Rd		9675	232.20
House $9000, 11,343 ft. land $2050, 8-10 Mason St.		11050	265.20
Land, lot 8, 5320 ft. land $1075, Manchester Rd		1075	25.80
Low, Edith J., 37 Wildwood St.	50		1.20
Low, Joseph T., Jr., 37 Wildwood St	125		3.00
Low, Joseph T., Jr., and Edith J., 37 Wildwood St	1000		
House $12,000, barn $1500, 12,000 ft. land $2400, 12,055 ft. land $475		16375	417.00
Lowe, Alfred and Louisa, 166 Highland Ave.			
House $6000, studio $1000, 11,730 ft. land $1650		8650	207.60
Lowe, Charles W., 1061 North East 91st St., Miami, Fla.			
House and garage $18,500, lot 2, 8 Fenwick Rd., 7708 ft. land $1375		19875	477.00
Lowell, Henry O. and Marjorie D., 93 Woburn St., Medford			
House $9000, lot 21, 7096 ft. land $1050, 17 Stowell Rd		10050	241.20
House and garage $9400, pt. lot 22, 6632 ft. land $1000, 21 Stowell Rd.		10400	249.60
Lowell, Marion S., 4 Lakeview Rd.			
House $11,000, garage $1000, lot 15, 11,143 ft. land $2775		14775	354.60
Lowell, W. Holbrook, 4 Lakeview Rd	1125		27.00
Lowther, Henry E., 201 Ridge St.			
1½ acres $225, Ridge St		225	5.40
Lucas, James, 189 Forest St.			
House $5000, garage $200, lot A, 7132 ft. land $725		5925	142.20
Luce, Edith M., care of Augusta Trust Co., Fairfield, Me	100		
House $10,000, garage $700, lot 9, 9018 ft. $1700, 19 Edgehill Rd		12400	300.00
Luitwieler, Sarah L., 26 Stowell Rd.			
House $9000, garage $300, lot 8, 6520 ft. land $975		10275	246.60
Lundblad, A. Oscar, 19 Lochwan St.			
House $3500, lot 231 and lot 232, 5000 ft. land $250		3750	90.00
Garage $500, lot 229, 2500 ft. land $125, Lochwan St.		625	15.00
Lot 230, 2500 ft. land $125, Lochwan St.		125	3.00
Lot 233, 2500 ft. land $125, Lochwan St		125	3.00

Name, Location and Description	Personal	Real	Total Tax
Lot 234, 2500 ft. land $125, Lochwan St.....		125	3.00
Lundin, Emil Tore and Alice Victoria, 44 Forest St.			
House and garage $6000, lot B, 5777 ft. land $450.....		6450	154.80
Lundin, Theodore A. and Agnes B., 35 Prince Ave.			
House $6500, garage $350, lot C, 7727 ft. land $925.....		7775	186.60
Luongo, Carmela, 378 Washington St.			
House $3000, garage $700, lot 1,, 10,635 ft. $750, 83-85 Swanton St.....		4450	106.80
Luongo, Carmele, 376 Washington St.....	300		7.20
Luongo, Carmella, 7 Florence St.			
House $4800, shop and garage $2000, 4175 ft. land $325, 5-7 Florence St.....		7125	171.00
House $3000, 10,000 ft. land $500, 9-11 Florence St.....		3500	84.00
Luongo, Carmine and Carmela, 378 Washington St.			
House $4500, garage $300, lot 164, 165, 6585 ft. land $675.....		5475	131.40
Lot 159, 3760 ft. land $375, Irving St.....		375	9.00
Lot 163, 2392 ft. land $250, Washington St...		250	6.00
Luongo, Dominick, 5 Florence St.....	1000		24.00
Luongo, Emidio, 32 Shepard Ct.			
House $1800, garage $400, 8326 ft. land $425, Shepard Ct.....		2625	63.00
Lot 2, 4005 ft. land $200, Fitzgerald Ave.....		200	4.80
Lot 3, 4005 ft. land $200, Fitzgerald Ave.....		200	4.80
Lot 210, 2500 ft. land $125, Loring Ave.....		125	3.00
Lot 211, 2500 ft. land $125, Loring Ave.....		125	3.00
Lot 212, 2500 ft. land $125, Loring Ave.....		125	3.00
Lot 213, 2500 ft. land $125, Loring Ave.....		125	3.00
Lot 235, 2500 ft. land $125, Loring Ave.....		125	3.00
Lot 236, 2500 ft. land $125, Loring Ave.....		125	3.00
Lot 237, 2500 ft. land $125, Loring Ave.....		125	3.00
Lot 238, 2500 ft. land $125, Loring Ave.....		125	3.00
Lot 284, 3113 ft. land $200, Loring Ave.....		200	4.80
Lot 285, 2522 ft. land $150, Loring Ave.....		150	3.60
Luongo, Emilio, 23 Irving St.....	150		
House $2800, garage $500, shed $100, lot 123, pt. 127, 5541 ft. land $325.....		3725	93.00
Luongo, Emilio and Carmella, 23 Irving St.			
Land, Cross St., 4 1-10 acres $2450.....		2450	58.80
Luongo, Giovanni and Rosina, 46 Florence St.			
House $2500, garage $700, lot 7, pt. 6, 8600 ft. land $425.....		3625	87.00
Lot 8, Florence St., 5750 ft. land $275.....		275	6.60
Lutes, John L., 207 Washington St.			
House $3000, (½ double house), garage $800, 5233 ft. land $950, 207 Washington St.....		4750	114.00
Lybeck, Gladys M., 9 Everell Rd.			
House $9500, garage $600, lot 4, 10,169 ft. land $1525.....		11625	279.00

Name, Location and Description	Personal	Real	Total Tax
Lydon, Bridget, 208 Cambridge Rd., Woburn			
House $3400, barn $200, shed $200, garage $200, 7902 ft. land $400, 38 Pickering St.		4400	105.60
Lydon, Daniel and Esther M., 9 Lloyd St.			
House $5000, garage $700, lot 14, 4976 ft. land $900		6600	158.40
Lydon, Patrick, 432 Main St.			
House $5000, lot 3, 3700 ft. land $825		5825	139.80
Lyman, A. Marshall and Frances, 359 Highland Ave.			
House $6000, garage $500, lot B, 7116 ft. land $1425		7925	190.20
Lyman, Alice W., 15 Lawson Rd	150		3.60
Lyman, Harrison F., 15 Lawson Rd	1025		24.60
Lyman, Harrison F. and Alice W., 15 Lawson Rd.			
House $15,000, lot 4 and pt. lot 3, 20,453 ft. land $4100, 15 Lawson Rd		19100	458.40
Lot 5, 6845 ft. land $1375, Lawson Rd		1375	33.00
Lot 8, 6872 ft. land $1375, Lawson Rd		1375	33.00
Lot 9, 6844 ft. land $1375, Lawson Rd		1375	33.00
Lynch, Andrew J., 9 Grove Pl.			
House $1200, 14,193 ft. land $575		1775	42.60
Lynch, Catherine, Cambridge, Mass.			
Land, lot 18, 7565 ft. $150, Wildwood St.		150	3.60
Lynch, Elizabeth, 259 Pond St.			
House $2500, barn $100, 15,700 ft. land $625		3225	77.40
Lynch, Ellen, 215 Pond St.			
House $1850, 31,000 ft. land $900, 227-229 Pond St.		2750	66.00
Lynch, James J., 215 Pond St.			
House $1500, 16,800 ft. land $500		2000	48.00
Lynch, John, 132 Swanton St.	1525		
House $4500, barn $150, store $600, lot 3, 12,020 ft. land $850, Swanton St.		6100	183.00
Lynch, Patrick J., Boston Post, Boston			
Lot 29, 2676 ft. land $150, Cross St.		150	3.60
Lot 30, 2677 ft. land $150, Cross St.		150	3.60
Lot 31, 2630 ft. land $150, Cross St.		150	3.60
Lyon, Waldo V. and Gladys H., 6 Everell Rd.			
House $8000, lot 17, 13,180 ft. land $1975		9975	239.40
Lyons, Margaret M., 185 Devonshire St., Boston			
House $6000, lot D, 7200 ft. land $575, 9 Richardson St.		6575	157.80
House $6000, lot E, 7200 ft. land $575, 13-15 Richardson St.		6575	157.80
Lyons, Mary A., 5 Everett Ave.	1000		
House $12,000, garage $1200, lot 1, Everett Ave., 14,185 ft. land $4975		18175	460.20
Lyons, Thomas J., 28 Thomas St., Medford			
House $5500, lot 17, 7176 ft. land $500, 9 Grayson Rd.		6000	144.00
House $6000, lot 18, 7051 ft. land $500, 11 Grayson Rd.		6500	156.00

Name, Location and Description	Personal	Real	Total Tax
Macallister, Charlotte M., 50 Winter St., Medford			
House $7500, lot 5, 4211 ft. land $425, 25 Lebanon St		7925	190.20
Macallister, Edwin O., 50 Winter St., Medford, Mass.			
House and garage $8000, lot 17, 6514 ft. land $650, 17 Lebanon St		8650	207.60
MacAlman, John H., 42 Everett Ave	8050		
House $20,000, garage $2500, lot 1, 13,110 ft. $3550, lot 11, 17,250 ft. land $1725, 42 Everett Ave		27775	859.80
Building $3000, lot 12, 16,049 ft. land $1600, Everett Ave		4600	110.40
Pt. lot 10, 6056 ft. land $600, Everett Ave		600	14.40
Lot 13, 16,963 ft. land $1700, Everett Ave		1700	40.80
MacBrine, Arthur E. and Julia A., 12 Brooks St.			
House and garage $13,000, 8542 ft. land $1450, corner Sanborn and 12 Brooks St		14450	346.80
MacDonald, Allan J., 968 Main St.			
House $4500, garage $500, 2 garages $200, lot 3-4, 6007 ft. land $350, 968 Main St		5550	133.20
Lot 1, 3664 ft. land $150, Main St		150	3.60
Lot 2, 3038 ft. land $200, Main St		200	4.80
MacDonald, Frederick C., 21 Kenwin Rd.			
House and garage $6000, pt. lot A, 4724 ft. land $700, 10 Eaton St		6700	160.80
House and garage $5500, lot F, 6325 ft. land $500, 26 Forest St		6000	144.00
Lot D, Forest St., 5754 ft. land $450		450	10.80
Lot G, 5400 ft. land $425, Brookside Ave		425	10.20
Lot H, 6109 ft. land $500, Garfield St		500	12.00
Lot I, 5855 ft. land, $475, Garfield St		475	11.40
Lot K. 5700 ft. land $450, Garfield St		450	10.80
Lot M, 5700 ft. land $450, Garfield St		450	10.80
MacDonald, Hazel H., 11 Edgehill Rd	1000		
House $11,000, lot 6, 8000 ft. land $1450		12450	322.80
MacDonald, Helen M., 21 Kenwin Rd.			
House $5000, garage $50, lot 7, 12,924 ft. land $1300		6350	152.40
MacDonald, Hilda R., 16 Chisholm Rd.			
House $5000, lot 22, 6965 ft. land $700, 16 Chisholm Rd		5700	136.80
Lot 21, 8644 ft. land $850, Chisholm Rd		850	20.40
MacDonald, Ida E., 92 Bacon St	150		
House $15,000, 14,867 ft. land $4450		19450	470.40
MacDonald, J. Payson and Catherine M., 24 Sargent Rd.			
House and garage $9000, lot 45 and ½ lot 46, 7500 ft. land $750		9750	234.00
MacDonald, John J., 13 Kendall St.			
House $3500, garage $300, lot 3, 6335 ft. land $950		4750	114.00
MacDonald, Katherine T. and Mary E. Butler, 13 Stone Ave.			

Name, Location and Description	Personal	Real	Total Tax
House $5000, garage $500, lot 3, 6000 ft. land $600		6100	146.40
Lot 2, 6000 ft. land $600, Stone Ave.		600	14.40
MacDonnell, Margaret, 16 Garfield St.			
House $6000, lot L, 5700 ft. land $450		6450	154.80
MacKenzie, Kenneth and Warren, 386 Putnam Ave., Cambridge			
Lot 228, 10,600 ft. land $100, Henry St.		100	2.40
Mackesy, Hannah T., et al, 68 Nelson St.			
House $2500, 5783 ft. land $525, 68 and 70 Nelson St.		3025	72.60
Mackesy, Lucy M., 4 Norwood St.			
House $2500, 11,366 ft. land $2850		5350	128.40
Mackesy, Thomas J., 4 Norwood St.			
3155 ft. land $275, Nelson St.		275	6.60
MacKinnon, Allan P., 21 Everett Ave.	400		9.60
MacKinnon, Amy S., 21 Everett Ave.	1100		
House $12,000, garage $800, lot 39, 12,869 ft. land $4500		17300	441.60
MacKinnon, Edward A., and Annie E., 157 Highland Ave.			
House $6500, lot 1, pt. 12, 8524 ft. land $1100		7600	182.40
MacLean, Annabelle S., 14 Grayson Rd.			
Lot 240, 10,846 ft. land $425, Fells Rd.		425	10.20
MacLean, John A., 14 Grayson Rd.			
House $7000, lot 34, 6502 ft. land $450		7450	178.80
MacLellan, Daisy Jean, Trustee, 189 Cross St.	125		
House $2400, barn $400, lot 3, 5000 ft. land $300, 189 Cross St.		3100	77.40
Lots 5, 7, 9, 11, pt. 13, lots 15, 165, 166, 39,550 ft. land, Cross St.		800	19.20
Lot 8, 5000 ft. land $200, East St.		200	4.80
Lot 10, 5000 ft. land $200, East St.		200	4.80
Lot 14, 5000 ft. land $200, East St.		200	4.80
Lot 87, 5000 ft. land $100, East St.		100	2.40
Lot 85, 5000 ft. land, East St.		100	2.40
MacMillan, Lawrence R., Helrich, Carl S., Sharp, Edward Jr., Brookline, Mas.			
House $35,000, lot 2, 5185 ft. land $1300, 1 Lewis Rd.		36300	871.20
House $35,000, lot 3, 5185 ft. land $1300, 3 Lewis Rd.		36300	871.20
House $35,000, lot 4, 5185 ft. land $1300, 5 Lewis Rd.		36300	871.20
House $35,000, lot 5, 5185 ft. land $1300, 7 Lewis Rd.		36300	871.20
House $35,000, lot 6, 6101 ft. land $1525, 9 Lewis Rd.		36525	876.60
24,114 ft. land $6025, 1850 ft. land $450 Church St.		6475	155.40
MacNeil, Francis, 12 Austin St., Somerville			
House (unf.) $11,500, garage $800, lot B, 9000 ft. land $1800, 5000 ft. land $200, 39A Wildwood St.		14300	343.20
MacNeill, John H. and Dorothy M., 333 Wash-			

Name, Location and Description	Personal	Real	Total Tax
ington St.			
House $4500, garage $500, 8424 ft. land $1000		6000	144.00
MacNeill, Margaret T., 9 Governor's Ave.			
House $8000, lot 9, 6104 ft. land $850		8850	212.40
Madden, Alice R., 5 Manning St., Hudson, Mass.			
House $5000, lot 37, pt. 20, 6471 ft. land $525, 20-22 Brookside Ave.		5525	132.60
Garage $450, lot 238, 5226 ft. land $425, Brookside Ave.		875	21.00
Maddocks, Edith K., 3 Woodside Rd.			
House $8500, garage $1200, lot 5, 14,154 ft. land $2125		11825	283.80
Pt. lot 6, 6240 ft. land $425, Woodside Rd.		425	10.20
Mafera, Fred, Medford			
House $4000, garage $400, 41,952 ft. land $3350, 87-89 Cross St.		7750	186.00
Maffia, Donato, 93 Swanton St.			
House, 93 Swanton $2800, house, 97 Swanton $1000, hennery $25, lot 3, 8835 ft. land $625, 93-97 Swanton St.		4450	106.80
Magnusson, Marja J., 2 Meadowcroft Rd.			
House $7000, garage $400, lot 46, 11,406 ft. land $1150		8550	205.20
Maguire, Catherine A., et al, 967 Main St.			
House $5000, lot 26, 4000 ft. land $325, 965-967 Main St.		5325	127.80
Maguire, Edward F., 760 Main St.	650		15.60
Maguire, Eugene A., Immaculate Conception Rectory, Stoughton			
House $6500, garage $400, 28,529 ft. land $2850, 21 Lincoln St.		9750	234.00
Maguire, Mary, 30 Westley St.			
House $3000, garage $400, lot 19, 4939 ft. land $500, 30 and 32 Westley St.		3900	93.60
Maguire, Patrick J., 14 Kendall St.			
House $2500, 4563 ft. land $675		3175	76.20
Maguire, Rose E., 18 Canal St.			
House $3000, barn $500, lot 56, 10,034 ft. land $700		4200	100.80
Maguire, Thomas, 35 Clark St.			
House $2700, 4337 ft. land $250, 35-37 Clark St.		2950	70.80
Maher, Frances G., 165 Washington St.			
House $4000, garage $500, store $2800, 16,067 ft. land $3225		10525	252.60
Mahar, Frank E. and Genie, Somerville, Mass.			
Lot 36, 5652 ft. land $275, Sherwood Rd.		275	6.60
Maher, Thomas J. and Mary E., 246 Washington St.			
House $9000, garage $800, lots 19, 20, 11,200 ft. land $1125, 244-246 Washington St.		10925	262.20
Maillet, Alphie S., care of Francis Tremberth, 74 Woodside Rd.			
House (unf.) $5500, lot 123A, 6717 ft. land			

Name, Location and Description	Personal	Real	Total Tax
$550		6050	145.20
Main, Charles R., 31 Prospect St.	875		
House $12,000, garage $2000, 16,995 ft. land $3400		17400	438.60
Main, Charles T., 14 Herrick St.	1575		37.80
Main, Elizabeth F., 14 Herrick St.			
House $12,000, garage $1000, 16,242 ft. land $3350		16350	392.40
Malloy, James, 25 Baldwin St.			
House $1500, barn $100, 7780 ft. land $325, lot 3		1925	46.20
Lot 4, 7770 ft. land $300, Baldwin St.		300	7.20
Maloney, Josephine F., Stoneham, Mass.			
Lot 10, 11,606 ft. land $1150, Rangeley Ridge		1150	27.60
Mann, George Russell, 11 Myrtle St.	100		2.40
Mann, George R. and Blanche E., 11 Myrtle St.			
House $4500, garage $1000, 5975 ft. land $1325		6825	163.80
Mann, Theresa, 4 Euclid Ave.			
House $9500, garage $600, lot D, 10,902 ft. land $1100		11200	268.80
Manning, George C. and Blanche L., care of Lt. Com. R. M. Rush, 6 Woodside Rd.			
House $6500, garage $800, lot 2, 8814 ft. land, 28 Symmes Rd., $1575		8875	213.00
Manning, Ralph A. and Genieva E., 110 Church St.	1000		
House $8000, 12,768 ft. land $3200		11200	292.80
Mansfield, Elizabeth O., 15 Cabot St.	1000		
House $11,500, garage $1000, lot 171, 11,181 ft. land $2800		15300	391.20
Mansfield, Wendell D. and Priscilla W., 25 Stone Ave.			
House $6000, garage $300, lot 9, 6780 ft. land $675		6975	167.40
Manter, Edwin D., 6 Ridgefield Rd.	275		6.60
Manter, May T. A., 6 Ridgefield Rd.	525		
House $9500, lot 30, 7850 ft. land $1650		11150	280.20
Marchant, Arthur J. and Belle W., 9 Emerson Rd.			
House $7500, garage $600, lot 42, 7545 ft. land $525		8625	207.00
Marchant, Augusta J., 6 Rangeley	1500		
House $15,000, lot 6, 10,000 ft. land $2000, back, 24,477 ft. land $2450		19450	502.80
Lot 3, 12,271 ft. land $2450, 48,597 ft. land $4850, Rangeley		7300	175.20
Marchant, Olive C., 45 Lincoln St.			
House $5500, garage $1000, lot 3, 45 Lincoln St., 5020 ft. land $500		7000	168.00
Marchesi, Giuseppa, 72 Swanton St.			
7500 ft. land $525, Holland St.		525	12.60
7500 ft. land, Holland St., $525		525	12.60
Marchesi, Guiseppina, 72 Swanton St.			
House and store $4500, shop $700, shop $1000,			

Name, Location and Description	Personal	Real	Total Tax
garage $1000, 10,250 ft. land $825, 70-72 Swanton St		8025	192.60
Marchesi, Salvatore, 72 Swanton St.	1150		27.60
Marchesi, Salvatore and Guiseppina, 50 Harvard St.			
House $2500, garage $600, lot 90, pt. 94, 4357 ft. land $300, 50 Harvard St.		3400	81.60
Marion, Annie B., 6 Alben St.	725		
House $5000, lot 4, 7779 ft. land $550		5550	150.60
Lot 5, 6950 ft. land $475, Alben St.		475	11.40
Lot 6, 6731 ft. land $475, Alben St.		475	11.40
Marrone, Joseph and Josephine, 5 Marion St.			
House $5000, lot 1, 10,090 ft. land $1000		6000	144.00
Garage $800, lot 2, 4500 ft. land $350, Marion St.		1150	27.60
Pt. lot 3, 2250 ft. land $200		200	4.80
Marsh, Melanie R., 1173 Massachusetts Ave., Arlington, Mass.			
House $200, pt. lot 5, ¾ acre land $50, High St.		250	6.00
Marsh, Walter H., Hudson, N. H.			
Lot 14, 11,894 ft. land $950, Forest St.		950	22.80
Lot 25, 10,671 ft. land $850, Forest St.		850	20.40
Lot 27, 9380 ft. land $750, Forest St.		750	18.00
Lot 24, 5800 ft. land $475, Garfield St.		475	11.40
Lot 26, 6771 ft. land $550, Garfield St.		550	13.20
Lot 8, 22,441 ft. land, Maple Rd.		2250	54.00
Marsters, Charles E. and Marie F., 15 Madison Ave. West			
House $9000, lot 18, 6378 ft. land $950		9950	238.80
Marston, Herbert E. and Elizabeth H., 7 Symmes Rd.			
House $8000, garage $700, lot 14, pt. 15, 7301 ft. land $1325		10025	240.60
Marston, John P., 30 Everett Ave.	3000		
House and garage $34,600, 15,000 ft. land $4500, 9120 ft. land, back, $900		40000	1032.00
Martin, Agnes E., 15 Congress St., Boston, Mass.			
Lot B, 5185 ft. land $425, Main St.		425	10.20
Lot C, 7017 ft. land $550, Main St.		550	13.20
Lot G, 6630 ft. land $525, Water St.		525	12.60
Martin, Archibald T., 9 Manchester Rd.	125		3.00
Martin, Edward J and Marion L., 33 Sheridan Cir.			
House $3800, garage $400, 6787 ft. land $275, lot 92 and 94		4475	107.40
Lot 90, 3153 ft. land $125, Sheridan Cir		125	3.00
Martin, Edward J., Mary E. and Anne J., 40 Pickering St.			
House $2800, 6963 ft. land $350		3150	75.60
Martin, Gertrude M., 9 Manchester Rd.			
House $9000, lot 5, 5806 ft. land $1150		10150	243.60
Martin, Marjorie O., 37 Salisbury St.	500		
House $9000, garage $800, pt. lots 117-116-			

Name, Location and Description	Personal	Real	Total Tax
138, 9000 ft. land $1800		11600	290.40
Martin, Patrick J., 551 Main St.	2700		64.80
Martin, Ruth J., Melrose, Mass.			
House and garage $11,000, pt. lot B, 8625 ft. land $1550, 34 Salisbury St.		12550	301.20
Martin, Thomas E., 10 Forest St.			
House $2500, garage $500, lot B, 4200 ft. land $200		3200	76.80
Martin, Walter L., 94 Church St.	1000		
House $16,000, garage $300, 22,846 ft. land $6850		23150	579.60
Martinsen, Hans and Augusta, 49 Sheridan Circle			
House $1800, lot 88, 3163 ft. land $100		1900	45.60
Lot 89, 3163 ft. land $125, Sheridan Cir		125	3.00
Lot, 91, 3214 ft. land $125, Sheridan Cir.		125	3.00
Marvin, Cora E. G., 10 Seneca Rd.			
House and garage $6500, garage $300, lot 31, 6269 ft. land $625		7425	178.20
Pt. lot 32, 3136 ft. land $325, Seneca Rd		325	7.80
Marvin, George G., 10 Seneca Rd.			
Lot 30, 6265 ft. land $625, Seneca Rd		625	15.00
Mason, Anna M., 43 Wedgemere Ave	325		
House $12,500, garage $500, lot 182, 12,000 ft. land $3000		16000	391.80
Mason, Charles H., 43 Wedgemere Ave	50		
Lot 182½, 3116 ft. land $125, Yale St		125	4.20
Mason, Charles J. and Melissa B., Woburn			
House $2800, 5371 ft. land $425, 49 Cross St		3225	77.40
Mason, Clifford O., 11 Ridgefield Rd.	1000		
House and garage $11,500, pt. lot 17, 11,747 ft. land $2225		13725	353.40
Mason, Lillian T., 11 Lloyd St.			
House $4800, garage $1000, lot 13, 5027 ft. land $900		6700	160.80
Mason, Lizzie N., 288 Main St.	1000		24.00
Mason, Lizzie N. and M. Alice, 288 Main St.			
House $11,000, land, lot A, 288-290 Main St., 13,500 ft. land $2700, 8130 ft. $500		14200	340.80
Mason, Martha S., 8 Grove St	700		
House $8100, barn $1500, 35,285 ft. land $6350		15950	399.60
Massachusetts Institute of Technology, care of D. L. Rhind, Asst. Bursar, Cambridge, Mass.			
House $13,000, barn $2000, 17,926 ft. land $4475, 7 Central St		19475	467.40
Mathews, Mary A., 22 Lincoln St.			
House $4000, 5500 ft. land $550		4550	109.20
Mathews, Mary A., Exec. Estate of Bernard F. Mathews, Thompson St	200		4.80
Mathews, Thomas H. and Rose E., 6 Upland Rd.			
House and garage $4000, lot 1, 9089 ft. land $450		4450	106.80
Matthews, Mary L., 390 Highland Ave	500		
House $14,000, garage $900, lot 5, 12,363 ft.			

Name, Location and Description	Personal	Real	Total Tax
land $1850		16750	414.00
Mauger, Ray E., 18 Westland Ave.			
House $7500, garage $500, lot 1, 8 252ft. land $825		8825	211.80
Mauldin, Dorothy N., 18 Crescent Rd.			
House $7500, garage $500, lot B, 6898 ft. land $1250		9250	222.00
Mawn, Dominick, Heirs, 44 Canal St.			
House $2200, barn $100, lot 59, 11,550 ft. land $575		2875	69.00
Maxwell, William H., 9 Chisholm Rd.			
House and garage $6500, lot 69, 8419 ft. land $850		7350	176.40
May, Gertrude J., 19 Sheffield Rd	1000		24.00
May, Marcus B., 19 Sheffield Rd	1000		24.00
May, Marcus B. and Gertrude J., 19 Sheffield Rd.			
House $14,000, garage $3000, pt. lot 23-24, 9936 ft. land $2975, 7200 ft. land $725		20700	496.80
Maynard, Helen A., 57 Oxford St	150		
Lot 4, 11,976 ft. land $1450, Oxford St		1450	38.40
Maynard, Herbert E., 80 Church St	175		4.20
Maynard, Mary T., 80 Church St.			
House $7500, garage $500, 8640 ft. land $2150		10150	243.60
Maynard, Warren A. and Helen A., 57 Oxford St	225		
House $10,500, garage $800, lot 3, 12,025 ft. land $2175		13475	328.80
McAdams, Hannah T., care of John J. Moran, 183 Highland Ave., Somerville, Mass.			
House $3800, garage $200, 6500 ft. land $650, 24 Westley St		4650	111.60
McAdams, Inger S., care of Mary B. Carroll, 93 Harvard St.			
House $2000, lot 5, 4145 ft. land $250		2250	54.00
McAuley, William P., 397 Highland Ave	1000		
House and garage $11,500, land, 19,355 ft. $3100		14600	374.40
McCarron, Bridget, 75 Wendell St.			
House $3000, garage $150, lots 89, 90, 5000 ft. land $300		3450	82.80
McCarron, Jeremiah, 216 Cross St.			
House $4500, lot 666 and 667, 5144 ft. land $250		4750	114.00
Lot 21, 2500 ft. land $150, Cross St		150	3.60
Lot 22, 2500 ft. land $150, Cross St		150	3.60
Lot 660, 2500 ft. land $125, Cross St		125	3.00
Lot 661, 2500 ft. land $125, Cross St		125	3.00
Lot 662, 2502 ft. land $125, Cross St		125	3.00
Lot 663, 2516 ft. land $125, Cross St		125	3.00
Lot 664, 2532 ft. land $125, Cross St		125	3.00
Lot 665, 2548 ft. land $125, Cross St		125	3.00
McCarron, John, 35 White St.			
House $2500, shed $50, garage $100, 31,284 ft. land $1875		4525	108.60

Name, Location and Description	Personal	Real	Total Tax
McCarron, John, et al, 35 White St.			
House $4500, 37-39 White St., house $4500, lot 9, 10,890 ft. land $650, 41 and 43 White St		9650	231.60
McCarten, Robert P., Medford			
½ lot 104, 2500 ft. land $150, Allen Rd		150	3.60
⅞ lot 105, 2500 ft. land $150, Allen Rd		150	3.60
McCarthy, Andrew J., et al, 49 Swanton St.			
House $2000, 11,275 ft. land $800		2800	67.20
McCarthy, Ellen A., 18 Putnam Rd., Somerville			
Lot 85, 3093 ft. land, Sheridan Cir. $125		125	3.00
McCarthy, Ellen A., care of Thomas and Julia J. Parsons, 61 Sheridan Circle			
Lot 99, 3648 ft. land, Sheridian Cir. $150		150	3.60
McCarthy, Esther, 220 Cambridge St	200		
House $9500, garage $900, lot 220,222, 11,257 ft. land $900		11300	276.00
McCarthy, Florence M., 31 Irving St.			
House $2500, lot 115, 3462 ft. land $200		2700	64.80
McCarthy, Neil J. and Nora, 81 Brookside Ave.			
House $4000, garage $50, lots 204, pt. 203, 5049 ft. land $200, 81-83 Brookside Ave		4250	102.00
McCarthy, Nora T., 452 Main St.			
House $4500, barn $800, 17,940 ft. land $3950, 2500 ft. land, back, $100, 452-454 Main St		9350	224.40
McCarty, Victoria F., 42 Harvard St.			
House $2700, lot 106, pt. 102, 4357 ft. land $300		3000	72.00
Lot 21, 3390 ft. land $175, Florence St		175	4.20
Lot 22, 3390 ft. land $175, Florence St		175	4.20
Lot 16, 5400 ft. land $150, Raymond Pl		150	3.60
Lot 17, 5450 ft. land $150, Raymond Pl		150	3.60
McCauley, Lawrence J. and Martha, 114 Pond St.			
House $2000, lot 17, 12,000 ft. land $350		2350	56.40
McCauley, Maria G., 17 Elm St.			
House $4100, barn $500, 14,036 ft. land $2100, 15-17 Elm St		6700	160.80
McCombs, Frank H., 172 High St., Boston			
Lot 43, 5944 ft. land, Main St		250	6.00
McCormack, George, Central Ave. and Fellsway, Medford.			
6.3 acres land $525, Cambridge St		525	12.60
McCormack, Thomas E., 21 Winchester Pl.			
House $2500, 13,660 ft. land $2725		5225	125.40
McCormick, Anna M., 44 Wedgemere Ave	2350		
House $13,500, lot 132, 12,000 ft. land $3000		16500	452.40
Garage $2000, pt. lot 131, 6000 ft. land $1500, Wedgemere Ave		3500	84.00
McCormick, James C., 44 Wedgemere Ave	475		11.40
McCue, James P., 83 Sheridan Cir.			
House 2000, lot 119 and pt. 121, 6601 ft. land $275		2275	54.06
Lot 45, 6208 ft. land $250, Main St		250	6.00

Name, Location and Description	Personal	Real	Total Tax
Lot 129, 2660 ft. land $100, Main St		100	2.40
Lot 130, 3647 ft. land $150, Main St		150	3.60
Lot 113, 3732 ft. land $150, Sheridan Cir		150	3.60
Lot 115, 3744 ft. land $150, Sheridan Cir		150	3.60
Lot 117, 3756 ft. land $150, Sheridan Cir		150	3.60
Lot 124, 3812 ft. land $150, Sheridan Cir		150	3.60
McCullough, Catherine, 9 Berwick Pl., Melrose			
House $3000, garage $150, lot 80, 4500 ft. land $350, 31 Forest St		3500	84.00
McDaivitt, Emily M., 124 Otis St., Newton, Mass.			
House and garage (unf.) $1500, 20,195 ft. land $1625, 64 Westland Ave		3125	75.00
McDermott, Bernard E., Cambridge			
Lot 5, 17,795 ft. land $450, Border Rd		450	10.80
McDevitt, Edward J., Jr., and Maryrose B., 14 Madison Ave., West			
House $8000, garage $450, lot 9, 6650 ft. land $675		9125	219.00
McDevitt, Maryrose B., 14 Madison Ave., West	200		4.80
McDonald, Mary E., care of John M. O'Donaghue, 537 Albany St., Boston, Mass.			
House $15,000, garage $800, garage $100, garage $400, barn $600, 124,100 ft. land $12,400, 117,226 ft. land $7025, 20 Swan Rd		36325	871.80
McDonald, William E., Jr. and Elizabeth C., 10 Hill St.			
House $2500, barn $100, lot 8, 9821 ft. land $600		3200	76.80
Lot 1, 7400 ft. land, Hill St		450	10.80
Lot 5, 6741 ft. land $200, Rock Ave		200	4.80
Land, 2 acres, $400, Hill st		400	9.60
Land, lot 6, Rock Ave., 6906 ft. $200		200	4.80
Land, lot 7, Rock Ave., 7310 ft. $300		300	7.20
McDonough, Abbie T., 11 Glenwood Ave.			
House $3500, lot 36, 4484 ft. land $175, 9-11 Glenwood Ave		3675	88.20
Lot 35, 2620 ft. land $100, Glenwood Ave		100	2.40
Land, lot 37, Glenwood Ave., 4800 ft. $200		200	4.80
McElhiney, Alphonso M., 5 Upland Rd	200		
House $1300, 3000 ft. land $175, 3140 ft. land, back, $25, 38 Clark St		1500	40.80
Filling station $2000, 3 gasoline pumps $600, land, lot 29, 802 Main St., 6500 ft. $650		3250	78.00
Lot 31, 5380 ft. land $550, Main St		550	13.20
McElhiney, Hugh D., 11 Englewood Rd.			
House $4500, lot 41, 4667 ft. land $475		4975	119.40
McElhiney, Mary A., 5 Upland Rd.			
House $4000, garage $300, lot D, 5000 ft. land $250		4550	109.20
McElhiney, Winslow D. and Dorothy W., 32 Baldwin St.			
House $2000, lot 10, 7980 ft. land $325		2325	55.80
McElhinney, John, 28 Shepard Ct.			
Lot 19, 6737 ft. land $325, Shepard Ct		325	7.80

Name, Location and Description	Personal	Real	Total Tax
Lot 20, 6745 ft. land $350, Shepard Ct.		350	8.40
McElhinney, Margaret, 28 Shepard Ct.	100		
House $2400, lot 21, 11,104 ft. land $550.		2950	73.20
McEnany, James W., 107 Church St.	2500		60.00
McEnany, Mary P., 107 Church St.			
House $15,000, garage $2500, lot 16, pt. 17, 15,821 ft. land $3950		21450	514.80
McFarland, Arthur W. and Delina Marguerite, 16 Oneida Rd.	1000		
House $10,500, garage $500, lot 6, 8750 ft. land $875		11875	309.00
McFayden, Sarah R., Somerville			
Lot G, 3854 ft. land $75, Brookside Ave.		75	1.80
Lot I, 6500 ft. land $125, Brookside Ave.		125	3.00
Lot E, 6500 ft. land $125, Brookside Ave.		125	3.00
Lot F, 5734 ft. land $125, Brookside Ave.		125	3.00
Lot A, 6999 ft. land $550, Forest St.		550	13.20
Lot B, 6562 ft. land $525, Forest St.		525	12.60
Lot J, 3834 ft. land $75, Forest St.		75	1.80
Lot K, 6500 ft. land $125, Forest St.		125	3.00
Lot L, 6501 ft. land $525, Forest St.		525	12.60
Lot M, 2983 ft. land $250, Forest St.		250	6.00
Lot 274, 8086 ft. land $650, Forest St.		650	15.60
Lot 275, 11,123 ft. land $900, Forest St.		900	21.60
Lot 279, 4500 ft. land $350, Forest St.		350	8.40
Lot C, 6500 ft. land $525, Garfield St.		525	12.60
Lot D, 5500 ft. land $450, Garfield St.		450	10.80
Lot 280, 4500 ft. land $350, Forest St.		350	8.40
McGann, Mary H., 19 Sheridan Cir.			
House $5000, garage $300, lots 106-108, 3696 ft. land $150, 3708 ft. land $150		5600	134.40
McGaragle, Anita S., 26 Oxford St.	1000		
House $11,000, garage $1500, lot 62, 11,222 ft. land $2800		15300	391.20
McGill, Evelyn H., 21 Oxford St.	200		
House $11,000, garage $750, lot 69, 11,996 ft. land $3000		14750	358.80
McGill, William H., 21 Oxford St.	100		2.40
Mc Goldrick, George P., 1A Bacon St.	1000		
House $12,000, garage $1500, lot 6, 10,498 ft. $1900, 222 Main St.		15400	393.60
McGonigle, Margaret, 360 Cross St.	325		7.80
House $2800, barn and garage $500, land, lots 2, 3, 4, 6582 ft. land $325, 2904 ft. land $150, 360 Cross St.		3775	90.60
Lot 1, 3824 ft. land $200, Cross St.		200	4.80
Lot 5, 3345 ft. land $75, Cross St.		75	1.80
Lot 6, 3374 ft. land $75, Cross St.		75	1.80
Lot 9, 3433 ft. land $75, Cross St.		75	1.80
Lot 10, 3409 ft. land $75, Cross St.		75	1.80
Lot 11, 3363 ft. land $75, Cross St.		75	1.80
Lot 12, 3294 ft. land $75, Cross St.		75	1.80
Lot 99, 2500 ft. land $75, Cross St.		75	1.80
Lot 100, 2500 ft. land $75, Cross St.		75	1.80
Lot 101, 2500 ft. land $75, Cross St.		75	1.80

Name, Location and Description	Personal	Real	Total Tax
Lot 102, 2500 ft. land $75, Cross St		75	1.80
Lot 103, 2500 ft. land $75, Cross St		75	1.80
Lot 104, 2500 ft. land $75, Cross St		75	1.80
Lot 105, 6612 ft. land $200, Cross St		200	4.80
McGonigle, Michael and Margaret, 360 Cross St.			
Land, lots 7-8, 2 acres $2000, 4 2-3 acres, $1000, Cross St		3000	72.00
Lot 7, 3410 ft. land $175, Cross St		175	4.20
Lot 8, 3433 ft. land $175, Cross St		175	4.20
McGovern, James, care of Marion H. Boutwell, 26 Cabot St			
Pt. lots 84-85, 11,280 ft. land $2825, Foxcroft Rd		2825	67.80
McGovern, Margaret, 27 Loring Ave.			
House $3000, lots 359, 360, 5000 ft. land $250		3250	78.00
Lot 381, 2750 ft. land $150, Loring Ave. (rear)		150	3.60
McGovern, Terrance and Margaret M., 27 Loring Ave.			
Lot 357, 2500 ft. land $125, Loring Ave		125	3.00
Lot 358, 2500 ft. land $125, Loring Ave		125	3.00
McGowan, Patrick, 55 Clark St.			
House $3000, 4520 ft. land $275		3275	78.60
McGowan, Rose, 49 Canal St.			
House $2200, garage $300, 15,600 ft. land $775		3275	78.60
McGrath, Mary F., 35 Whitten St., Dorchester			
Land, lot 29, Highland View Ave., 4000 ft. $125		125	3.00
McGuerty, Catherine, 10 Loring Ave.			
House $2800, garage $100, land, lots 340-341, 10 and 12 Loring Ave., 5000 ft. $300		3200	76.80
McGuerty, John, 10 Loring Ave.			
Lot 342, 2500 ft. land $150, Loring Ave		150	3.60
McHugh, Delia A., 10 Canal St.			
House $2400, pt. lot 8, 6100 ft. land $300, 50 and 52 Salem St		2700	64.80
McHugh, Katherine M., 2005 Commonwealth Ave., Brighton			
House $8000, garage $700, lot 3, 8228 ft. land $1475, 10 Fenwick Rd		10175	244.20
McHugh, Patrick, 10 Fenwick Rd.			
House $1450, 9937 ft. land $500, 17 Cedar St		1950	46.80
McHugh, Peter P., 10 Canal St.			
House $2500, 5900 ft. land $300, 54-56 Salem St		2800	67.20
6960 ft. land $350, Salem St		350	8.40
House $2100, garage $300, 4526 ft. land $275, 51 Clark St		2675	64.20
McHugh, Peter P. and Delia A., 10 Canal St.			
House $3800, garage $500, 11,222 ft. land $775, 10 Canal St		5075	121.80
McIntire, Elizabeth B., guardian for Sally Burns, 27 Lawson Rd.			
House $14,000, lot K, 9954 ft. land $2000		16000	384.00

Name, Location and Description	Personal	Real	Total Tax
Garage $1800, lot L, 9962 ft. land $2000, Lawson Rd.		3800	91.20
McIntosh, Leah S. and Constance F. Doub, 21 Stone Ave.			
House $6000, lot 7, 6000 ft. land $600		6600	158.40
Lot 6, 6000 ft. land $600, Stone Ave.		600	14.40
McIntyre, Elizabeth, care of A. O. McIntyre, 8 Oliver St., Somerville			
Lot 55, 3057 ft. land $150, Irving St.		150	3.60
Lot 59, 3084 ft. land $150, Irving St.		150	3.60
McKee, Thomas J., Jr. and Anna R., 59 Wendell St.			
House $2000, lots 81-82, 5000 ft. land $300		2300	55.20
McKenna, Margaret, 25 Arthur St.			
House $3000, lots 297-298, 5000 ft. land $300, 23-25 Arthur St.		3300	79.20
McKenna, Sarah R., 130 Mt. Vernon St.			
House $7500, garage $600, lot 2, 6248 ft. land $925, 130-132 Mt. Vernon St.		9025	216.60
McKenzie, Mary A., 65 Hemingway St.			
House $3500, garage $300, pt. lot 12, 11,599 ft. land $225		4025	96.60
McKenzie, Vera I., 387 Main St.	1000		
House and garage $13,000, 9731 ft. land $2325		15325	391.80
McKown, Ethel O., 20 Grayson Rd.			
House $5000, lot 12, 6699 ft. land $475		5475	131.40
McLatchy, A. H. Co., Inc., 50 Cross St.	500		
Factory, $5600, shop $7600, 3 storehouses $2250, 1 storehouse $2000, 1 boiler house $1000, 3 sheds $1000, japanning room $2000, shop $2000, building $300, 7500 ft. land $300, 54,620 ft. land $2175, 25,000 ft. land $250, 11,510 ft. land $575, 63,200 ft. land $150		27200	664.80
McLatchy, Allen H., 28 Eaton Ave., Woburn			
House $5500, garage $700, 14,856 ft. land $1050, 36-38 Cross St.		7250	174.00
Land, 15,220 ft. $1075, Cross St.		1075	25.80
Land, 3785 ft. land $200, Collamore St.		200	4.80
McLaughlin, Frank, 13 Russell Rd.			
House (unf.) $5000, lot 27D, 12,780 ft. land $650, 60 Woodside Rd.		5650	135.60
McLean, E. Maybelle et al, 4 Kenwin Rd.			
House $3000, garage $150, barn $300, 19,920 ft. land $2000, 13 Fairmount St.		5450	130.80
McLean, John A., 4 Kenwin Rd.			
House $4500, garage $300, lot 1, 5028 ft. land $500		5300	127.20
McLean, William S., 6 Winthrop St.			
House $5500, lot C, 4651 ft. land $925		6425	154.20
McLean, William W., 125 North St., Somerville			
Block $10,000, garage $500, lot 1, 4362 ft. land $13,100, 7-9-11 Thompson St.		23600	566.40
McLeester, Thomas G., 810 Main St.	800		
Garage $13,000, lot 42, 8290 ft. land $825, 808-810 Main St.		13825	351.00

Name, Location and Description	Personal	Real	Total Tax
McLellan, James G., 35 N St., Allerton, Mass.			
House $7500, garage $300, lot 20, 6800 ft. land $675, 23 Westland Ave.		8475	203.40
McLellan, Olive, 23 Westland Ave.	50		1.20
McLeod, Doris G., 2 Goddu Ave.			
House $7000, toolhouse $100, 19,000 ft. land $3050		10150	243.60
McMahon, Thomas S., et al, 39 Salem St.			
House $2300, garage $150, lot 12, 8820 ft. land $525		2975	71.40
McManus, Edward A., 161 Cross St.			
House $1700, 11,312 ft. land $575		2275	54.60
McManus, Joseph C. and Louise, 165 Cross St.			
House $5000, 6528 ft. land $325		5325	127.80
McMillan, G. Henry and Mary H., 14 Rangeley Ridge			
House and garage $6500, lot A, 10,800 ft. land, $1100		7600	182.40
House $9000, lot B, 16 Rangeley Ridge, 10,800 ft. $1100		10100	242.40
McMinamin, Harriett E., 8 Highland View Ave.			
Lot 52, 3200 ft. land, Highland View Ave.		100	2.40
McMinamin, John F., 8 Highland View Ave.			
House $3000, lot 40, 3200 ft. land $100		3100	74.40
Garage $200, lot 41, 3200 ft. land $100, Highland View Ave.		300	7.20
Lot 39, 3200 ft. land $100, Highland View Ave.		100	2.40
McMinamin, John L. and Anna J., 58 Hemingway St.			
House $2350, pt. lot D, 3780 ft. land $225		2575	61.80
McMullen, William H. and Lillian F., 184 Washington St.			
House $4500, 5016 ft. land $650		5150	123.60
McNally, Anna L., 15 Eaton St.			
House $3500, garage $300, 6255 ft. land $950		4750	114.00
McNally, Gertrude E., 214 Washington St.			
House $6000, 6979 ft. land, $900		6900	165.60
McNamara, Frank, 333 Washington St.	400		9.60
McNamara, John J., 5 Russell Rd.			
House $3000, lot 21, 4608 ft. land $275		3275	78.60
McNeill, Annie L., Athol, Mass.			
House $9500, garage $1000, lot 1, 11,985 ft. land $1200, 39 Grove St.		11700	280.80
McNeill, Michael, 23 Grayson Rd.			
House $6000, garage $300, lot 22B, 5778 ft. land $400		6700	160.80
McNeilly, David and Katherine E., 8 Hancock St.			
House $5000, garage $500, lot 14, 5000 ft. land $750		6250	150.00
McNeilly, Samuel S., 547 Main St.	1350		32.40
McNulty, Mary, 48 Wendell St.			
House $3000, lots 133-134, 5000 ft. land $300		3300	79.20
McNulty, Michael, Heirs, care of Bridget Mc-			

Name, Location and Description	Personal	Real	Total Tax
Donald, 49 Washington St., Woburn, Mass.			
3 acres mowing and pasture, Forest St.		500	12.00
McPartland, Theresa C., 24 Lebanon St.			
House $7000, lot 8, 6964 ft. land $700, 24-26 Lebanon St.		7700	184.80
McPartland, Thomas, 11 Kirk St.			
House $2200, lots 160, 161, 5000 ft. land $300		2500	60.00
McPhee, Florence B., 76 Arlington St.	3000		
House $30,000, garage $2500, land 54,346 ft. $1900, 43,529 ft. land $1525, 10,000 ft. land $350		36275	942.60
House and garage $17,000, land, 57,753 ft. $2025, 82 Arlington St.		19025	456.60
Lot 15, 7304 ft. land $500, High St.		500	12.00
Lot 16, 5659 ft. land $400, High St.		400	9.60
Mead, George N. P., 27 Church St.	1400		33.60
Mead, Gurdon I., 35 Central St.	50		1.20
Mead, Jennie H. M., 27 Church St.			
House and garage $8000, 4365 ft. land $5450		13450	322.80
Mead, Lillian W., et al, 35 Central St.			
House $7000, 18,872 ft. land $5650		12650	303.60
Mead, Lydia A., care of Curtis W. Nash, 100 Milk St., Boston			
House $5000, 8575 ft. land $1550, 27 Winthrop St. and 287 Highland Ave.		6550	157.20
Medford Trust Co., Medford, Mass.			
House $6500, lot 2, 9234 ft. land $7425, 217 Forest St.		7425	178.20
House $6500, garage $400, lot 5, 6681 ft. land $675, 223 Forest St.		7575	181.80
House $6000, lot 21, 5853 ft. land $400, 21 Grayson Rd.		6400	153.60
House $6000, garage $400, lot 10, 6583 ft. land $450, 26 Grayson Rd.		6850	164.40
Lot 21B 6500 ft. land $325, Highland Ave.		325	7.80
House $4500, lot 32, 7688 ft. land $550, 28 Grayson Rd.		5050	121.20
Medford Trust Co., care of Earl W. Doub, 93 Highland Ave.			
House $8000, lot 21A, 7035 ft. land $350		8350	200.40
Meek, Charles W., 1 Webster St.			
House $5500, 7521 ft. land $1125		6625	159.00
Melaragni, Michele and Marianna, 166 Swanton St.			
House $2200, 10,980 ft. land $650, 166-168 Swanton St.		2850	68.40
Mellett, Lee D., 52 Vine St.			
House $12,000, garage $900, lot 2, 7622 ft. land $1525, lot 3, 4855 ft. land $975, 50-52 Vine St.		15400	369.60
Melli, Battista, Brighton, Mass.			
House $4500, lot O, 4650 ft. land $225, 117 Sylvester Ave.		4725	113.40
Meltzer, Mac, 358 Washington St.	100		2.40
Menchin, George R. and Frank, Woburn			

Name, Location and Description	Personal	Real	Total Tax
Lot 17, 15¾ acres $1200, Ridge St.		1200	28.80
Menchin, Otis F. and Ruth, 246 Ridge St.			
House $6000, 51,000 ft. land $1025, Ridge St.		7025	168.60
Mercer, Caroline E., 37 Oxford St.			
House $13,000, garage $1800, pt. lot 156, 10,141 ft. land $2525		17325	415.80
Mercer, J. Sime, 37 Oxford St.	1000		24.00
Merrill, Esther C., 10 Oxford St.	900		
House $16,000, garage $2500, pt. lot 18, 15,045 ft. land $4200		22700	566.40
Merrill, Ethel E., 3 Madison Ave., West	1000		
House and garage $10,000, lot E, 6496 ft. land $1300		11300	295.20
Merrill, Martha K., 14 Rangeley Rd.	150		
House $7000, lot 14, 27,133 ft. land $5425		12425	301.80
Merrill, Raymond, 14 Rangeley Rd.	100		2.40
Meskell, Bartholomew J., et al, 50 Clark St.			
House $1300, garage $100, 3000 ft. land $175, 3440 ft. land back, $25, 46 Clark St.		1600	38.40
Meskell, David, 50 Clark St.			
House $2000, 3000 ft. land $175, 1950 ft. land back, $25, 50 Clark St.		2200	52.80
House $1400, 3000 ft. land $175, 1820 ft. land, back, $25, 32 Clark St.		1600	38.40
Messenger, Edward M., 389 Washington St.			
House $5800, barn $1200, lot 1, 24,234 ft. land $2425		9425	226.20
Messier, Ella R., 1437 Warner Ave., Chicago, Ill.			
Lot 160, 2800 ft. land, Irving St.		175	4.20
Lot 166, 3267 ft. land $325, Washington St.		325	7.80
Lot 167, 3257 ft. land $325, Washington St.		325	7.80
Metcalf, Robert B., 10 Wildwood St.	375		
House $8000, garage $400, 9322 ft. land $2325		10725	266.40
Methodist Episcopal Church of Winchester, Trustees, care of Robert W. Armstrong, 37 Wedgemere Ave.			
House $10,000, 5000 ft. land, 30 Dix St., $1500		11500	276.00
Meyer, Amelia, 3 Sheffield Rd.	3575		
House $16,000, garage $800, lot 32, 7907 ft. land $2375		19175	546.00
Garage $2000, pt. lot B, 2678 ft. land $675, Church St.		2675	64.20
Lot A, 7271 ft. land $1825, Church St.		1825	43.80
Pt. lot B, 362 ft. land $100, Church St.		100	2.40
2645 ft. land $675, corner Church St. and Sheffield Rd.		675	16.20
Meyer, Harold F., 12 Sheffield, West	1000		
House $13,000, garage $1000, pt. lot 19, 8170 ft. land $2200		16200	412.80
Mezzanotte, Anna, 1 Spruce St.			
House $2000, garage $100, house $300, 19,140 ft. $950, 1-3 Spruce St.		3350	80.40
Michienzi, Guiseppa and Francesca, 124 Swanton St.			

Name, Location and Description	Personal	Real	Total Tax
House $3000, garage $100, 12,240 ft. land $850		3950	94.80
Migliaccio, Anna, 4 Royal St.			
House $3500, lot 42, 6250 ft. land $300		3800	91.20
Migliaccio, Domenico and Maria, 20 Carter St.			
House $3500, garage $100, lot 62, 5312 ft. land $275		3875	93.00
Migliaccio, Josephine, 32 Chester St.			
House $5000, 3245 ft. land $150		5150	123.60
Miley, Mary S., 63 M. V. Parkway			
House $8000, garage $1600, land, lot 14, 8415 ft. land $1675		11275	270.60
Miller, Ednah F., 28 Crescent Rd.			
House $8000, lot 15, 7043 ft. land $1275		9275	222.60
Miller, Harriett H., 10 Lagrange St.			
House $8000, garage $800, 9475 ft. land $2375		11175	268.20
Millican, J. Andrew, 8 Copley St.	375		9.00
Millican, J. Andrew and Anna M., 8 Copley St.			
House $10,000, garage $1000, lot 175, 11,181 ft. land $2800		13800	331.20
Mills, Charles, Hatton, North Dakota			
Lot 25, 12,000 ft. land $600, Richardson St.		600	14.40
Mills, Charles, care of John Campbell, 8 Euclid Ave.			
House $10,000, garage $800, lot 68, 18,919 ft. land $1900, lot 69, 14,631 ft. land $1450, 8 Euclid Ave.		14150	339.60
Mills, Herbert F., 27 Mt. Pleasant St.			
House and garage $9000, 10,816 ft. land $1950		10950	262.80
Mills, Ida W. D., 82 High St.			
House $500, shed $100, lot B, 2-8 acres land $6375		6975	167.40
Mills, Priscilla B., 461 Washington St.			
House $6000, lot B, 6450 ft. land $650		6650	159.60
Millyan, Frank M., 101 Swanton St.			
House $1300, 4978 ft. land $350		1650	39.60
Miranda, Anthony, 15 Pond View Rd., Arlington			
Lot 190, and ½ lot 189, 10,743 ft. land $525, Franklin Rd.		525	12.60
Mistress Mary Shoppe, care of Eliza W. Twombly, 5 Waterfield Rd.	500		12.00
Mistretta, Guiseppa and Guiseppina, 12 Harvard St.			
House $2800, garage $100, lot 154, 2905 ft. land $200		3100	74.40
Lot 146, 2905 ft. land, $175, Harvard St.		175	4.20
Lot 150, 2905 ft. $175, Harvard St.		175	4.20
Mistretta, Salvatore and Grace, 5 Harvard St.			
House $3000, garage $250, lot 161, 2800 ft. land $200		3450	82.80
Mitchell, Charles L., Estate, 4 Summit Ave.	500		12.00
Mitchell, Eliza C., 4 Summit Ave.			
House $9000, 12,100 ft. land $2175		11175	268.20
Mitchell, Frederick S. and Elizabeth T., 13 Winchester Pl.			

Name, Location and Description	Personal	Real	Total Tax
House $800, garage $400, 10,635 ft. land $3200		4400	105.60
Mitchell, Grace F. C., 3 Pine St.			
House $8500, lot 5, 7875 ft. land $1575		10075	241.80
Mitchell, William G., 26 Lakeview Rd.	1000		
House $10,000, garage $1000, lot 44, 8729 ft. land $2175		13175	340.20
6321 ft. land, Lakeview Rd.		325	7.80
Mitten, James C., 35 Bow St., Arlington			
House $3500, garage $250, lot 256, 3895 ft. land $50, 67 Dunster Lane		3800	91.20
Pt. lot 257, 981 ft. land $25, Dunster Lane		25	.60
Mitton, Mary L., 26 Lloyd St.			
House $5300, garage $350, pt. lot 21, 4561 ft. land $825		6475	155.40
Moakler, Thea G., 25 Swan Rd.	2000		
House $20,000, garage $1000, 46,260 ft. land $2775		23775	618.60
Mobbs, James T., 57 Lake St.			
House $3600, 18,400 ft. land $1100, 57 Lake St.		4700	112.80
Mobbs, Stanley W. and Emma O., 61 Lake St.			
House $2500, 6400 ft. land $400, 61 Lake St.		2900	69.60
Mobbs, William H., 5 Common St.	500		12.00
Moffett and McMullen, 18 Thompson St.	100		2.40
Moffett, Manlino G. and Ellen Marie, 145 Washington St.			
House $6000, garage $800, 6778 ft. land $1500		8300	199.20
Moffette, Mary C., 25 Wildwood St.			
House $9500, garage $400, 19,331 ft. land $4825		14725	353.40
Molair, Frank, 36 Irving St.			
House $3000, lot 100, pt. 104, 4200 ft. land $250, 40 Irving St.		3250	78.00
Lot 105, 2800 ft. land $150, Harvard St.		150	3.60
Lot 109, 2800 ft. land $150, Harvard St.		150	3.60
Molinaro, Dominico and Luivesa, 57 Harvard St.			
House $5500, lot 73, pt. 69, 4400 ft. land $300, 55 and 57 Harvard St.		5800	139.20
Molinaro, Pasquale and Clementina, 410 Cross St.			
House $2000, garage $150, 7600 ft. land $450		2600	62.40
Monahan, Mary, 79 Nelson St.			
House $2500, lot 5, 5000 ft. land $450		2950	70.80
Monson, Clarence E., 12 Cranston Rd.			
House and garage $6000, lot 199, 7347 ft. land $375		6375	153.00
Monson, Ida Matilda, 14 Cranston Rd.			
House and garage $7000, lot 200, 7080 ft. land $350		7350	176.40
Mooney, Ella H., 130 Cambridge St.			
House $7000, barn $1875, pergola $200, 55,163 ft. land $5525		14600	350.40
Mooney, John A., 130 Cambridge St.	1500		36.00
Mooney, Mary J., 4 Westley St.			

Name, Location and Description	Personal	Real	Total Tax
House, 194 and 196 Washington St. $5000, garage $600, house, 6 Nelson St. $2500, 7300 ft. land $950		9050	217.20
Mooney, Patrick J., 4 Westley St. House $5000, 6000 ft. land, 4 and 6 Westley St. $600		5600	134.40
Moore, Sarah S., 4 Lincolnshire Way House and garage $11,000, lot 4, 7053 ft. land $1400		12400	297.60
Moore Securities Co., 701 Drexel Bldg., Phila., Pa.			
6 acres land $6600, Cross St		6600	158.40
Lot 33, 2537 ft. land $150, Cross St		150	3.60
Lot 34, 2502 ft. land $150, Cross St		150	3.60
Lot 35, 2500 ft. land $150, Cross St		150	3.60
Lot 36, 2500 ft. land $150, Cross St		150	3.60
Lot 650, 2611 ft. land $125, Cross St		125	3.00
Lot 651, 2584 ft. land $125, Cross St		125	3.00
Lot 652, 2557 ft. land $125, Cross St		125	3.00
Lot 653, 2530 ft. land $125, Cross St		125	3.00
Lot 656, 2500 ft. land $125, Cross St		125	3.00
Lot 657, 2500 ft. land $125, Cross St		125	3.00
Lot 393, 2500 ft. land $25, Cutter St		25	.60
Lot 394, 2500 ft. land $25, Cutter St		25	.60
Lot 111, 2500 ft. land $125, Kirk St		125	3.00
Lot 112, 2500 ft. land $125, Kirk St		125	3.00
Lot 117, 2190 ft. land $100, Kirk St		100	2.40
Lot 118, 2813 ft. land $150, Kirk St		150	3.60
Lot 155, 2811 ft. land $150, Kirk St		150	3.60
Lot 156, 2500 ft. land $125, Kirk St		125	3.00
Lot 157, 2500 ft. land $125, Kirk St		125	3.00
Lot 158, 2500 ft. land $125, Kirk St		125	3.00
Lot 159, 2500 ft. land $125, Kirk St		125	3.00
Lot 164, 2500 ft. land $125, Kirk St		125	3.00
Lot 165, 2500 ft. land $125, Kirk St		125	3.00
Lot 204, 2500 ft. land $125, Kirk St		125	3.00
Lot 205, 2500 ft. land $125, Kirk St		125	3.00
Lot 243, 2500 ft. land $125, Lochwan St		125	3.00
Lot 244, 2500 ft. land $125, Lochwan St		125	3.00
Lot 251, 3201 ft. land $150, Lochwan St		150	3.60
Lot 252, 2393 ft. land $125, Lochwan St		125	3.00
Lot 253, 3054 ft. land $150, Lochwan St		150	3.60
Lot 254, 2500 ft. land $125, Lochwan St		125	3.00
Lot 255, 2500 ft. land $125, Lochwan St		125	3.00
Lot 266, 2500 ft. land $125, Lochwan St		125	3.00
Lot 267, 2500 ft. land $125, Lochwan St		125	3.00
Lot 135, 2500 ft. land $150, Loring Ave		150	3.60
Lot 136, 2500 ft. land $150, Loring Ave		150	3.60
Lot 137, 2500 ft. land $150, Loring Ave		150	3.60
Lot 138, 2500 ft. land $150, Loring Ave		150	3.60
Lot 141, 2500 ft. land $125, Loring Ave		125	3.00
Lot 142, 2500 ft. land $125, Loring Ave		125	3.00
Lot 172, 2500 ft. land $150, Loring Ave		150	3.60
Lot 173, 2500 ft. land $150, Loring Ave		150	3.60
Lot 351, 2500 ft. land $125, Loring Ave		125	3.00

Name, Location and Description	Personal	Real	Total Tax
Lot 352, 2500 ft. land $125, Loring Ave.		125	3.00
Pt. lot 407, 1500 ft. land $25, Loring Ave. (rear)		25	.60
Pt. lot 408, 1500 ft. land $25, Loring Ave. (rear)		25	.60
Pt. lot 409, 1500 ft. land $25, Loring Ave. (rear)		25	.60
Pt. lot 410, 1500 ft. land $25, Loring Ave. (rear)		25	.60
Pt. lot 411, 3650 ft. land $25, Loring Ave. (rear)		25	.60
Pt. lot 412, 3650 ft. land $25, Loring Ave. (rear)		25	.60
Pt. lot 413, 3650 ft. land $25, Loring Ave. (rear)		25	.60
Pt. lot 414, 3650 ft. land $25, Loring Ave. (rear)		25	.60
Pt. lot 415, 3650 ft. land $25, Loring Ave. (rear)		25	.60
Pt. lot 416, 3650 ft. land $25, Loring Ave. (rear)		25	.60
Pt. lot 417, 3650 ft. land $25, Loring Ave. (rear)		25	.60
Pt. lot 418, 3650 ft. land $25, Loring Ave. (rear)		25	.60
Pt. lot 419, 3650 ft. land $25, Loring Ave. (rear)		25	.60
Pt. lot 420, 3650 ft. land $25, Loring Ave. (rear)		25	.60
Pt. lot 421, 3650 ft. land $25, Loring Ave. (rear)		25	.60
Pt. lot 422, 3650 ft. land $25, Loring Ave. (rear		25	.60
Pt. lot 423, 3650 ft. land $25, Loring Ave. (rear		25	.60
Pt. lot 424, 3650 ft. land $25, Loring Ave. (rear)		25	.60
Pt. lot 425, 3650 ft. land $25, Loring Ave. (rear)		25	.60
Pt. lot 428, 3000 ft. land $25, Loring Ave. (rear)		25	.60
Pt. lot 429, 3200 ft. land $25, Loring Ave. (rear)		25	.60
Pt. lot 430, 3390 ft. land $25, Loring Ave. (rear)		25	.60
Pt. lot 431, 3630 ft. land $25, Loring Ave. (rear)		25	.60
Pt. lot 432, 2940 ft. land $25, Loring Ave. (rear)		25	.60
Pt. lot 433, 2920 ft. land $25, Loring Ave. (rear)		25	.60
Pt. lot 434, 3210 ft. land $25, Loring Ave. (rear)		25	.60
Pt. lot 435, 3477 ft. land $25, Loring Ave. (rear)		25	.60

Name, Location and Description	Personal	Real	Total Tax
Ft. lot 436, 3593 ft. land $25, Loring Ave. (rear)		25	.60
Ft. lot 437, 3709 ft. land $50, Loring Ave. (rear)		50	1.20
Lot 272, 2500 ft. land $25, Loring Court		25	.60
Lot 273, 2500 ft. land $25, Loring Court		25	.60
Lot 274, 2500 ft. land $25, Loring Court		25	.60
Lot 275, 2500 ft. land $25, Loring Court		25	.60
Lot 276, 2500 ft. land $25, Loring Court		25	.60
Lot 277, 2500 ft. land $25, Loring Court		25	.60
Lot 370, 2950 ft. land $25, Loring Court		25	.60
Lot 371, 3121 ft. land $25, Loring Court		25	.60
Lot 372, 3228 ft. land $25, Loring Court		25	.60
Lot 373, 3336 ft. land $25, Loring Court		25	.60
Lot 374, 3444 ft. land $25, Loring Court		25	.60
Lot 403, 2500 ft. land $125, Swanton St		125	3.00
Lot 404, 2500 ft. land $125, pt. lot 405, 1000 ft. land $50, Swanton St		175	4.20
Lot 375, 2500 ft. land $25, Thompson Place		25	.60
Lot 376, 2500 ft. land $25, Thompson Place		25	.60
Lot 377, 2500 ft. land $25, Thompson Place		25	.60
Lot 378, 2500 ft. land $25, Thompson Place		25	.60
Lot 379, 2500 ft. land $25, Thompson Place		25	.60
Lot 382, 2750 ft. land $25, Thompson Place		25	.60
Lot 383, 2750 ft. land $25, Thompson Place		25	.60
Lot 384, 2750 ft. land $25, Thompson Place		25	.60
Lot 385, 2750 ft. land $25, Thompson Place		25	.60
Lot 386, 2750 ft. land $25, Thompson Place		25	.60
Lot 56, 4301 ft. land $225, Wendell St		225	5.40
Lot 57, 2500 ft. land $125, Wendell St		125	3.00
Lot 58, 2500 ft. land $125, Wendell St		125	3.00
Lot 61, 2500 ft. land $125, Wendell St		125	3.00
Lot 62, 2500 ft. land $125, Wendell St		125	3.00
Lot 63, 2500 ft. land $125, Wendell St		125	3.00
Lot 64, 2500 ft. land $125, Wendell St		125	3.00
Lot 65, 2500 ft. land $125, Wendell St		125	3.00
Lot 87, 2500 ft. land $125, Wendell St		125	3.00
Lot 88, 2500 ft. land $125, Wendell St		125	3.00
Lot 109, 3005 ft. land $150, Wendell St		150	3.60
Lot 110, 3445 ft. land $175, Wendell St		175	4.20
Lot 147, 2500 ft. land $125, Wendell St		125	3.00
Lot 148, 2500 ft. land $125, Wendell St		125	3.00
Lot 149, 2500 ft. land $125, Wendell St		125	3.00
Lot 150, 2500 ft. land $125, Wendell St		125	3.00
Lot 151, 2500 ft. land $125, Wendell St		125	3.00
Lot 152, 2500 ft. land $125, Wendell St		125	3.00
Lot 153, 2500 ft. land $125, Wendell St		125	3.00
Lot 154, 3838 ft. land $200, Wendell St		200	4.80
Moore, Securities, care of Gaspare and Vita Maria Russo, 26 Kirk St.			
Lot 227, 2500 ft. land $125, Lochwan St		125	3.00
Lot 228, 2500 ft. land $125, Lochwan St		125	3.00
Moore, Susan, 34 Pond St.			
House and Garage 2650, 16,700 ft. land $600		3250	7800
Moran, James J. and Charlotte T., 969 Main St.			

Name, Location and Description	Personal	Real	Total Tax
House $4500, lot 27, 4000 ft. land $325, 975-977 Main St		4825	115.80
Garage $200, lot 28, 4000 ft. land $325, Main St		525	12.60
Moran, J. Walter, Estate, 52 Wedgemere Ave	1025		24.60
Moran, Lena, 52 Wedgemere Ave	1500		
House $12,500, garage $1500, pt. lots 128-129, 13,500 ft. land $3375		17375	453.00
Pt. lot 125, 12,510 ft. land $1875, Wedgemere Ave		1875	45.00
Morash, Sidney, Arlington, Mass.			
House and garage (unf.) $500, lot 230, 7500 land $750, 19 Pierrepont Rd		1250	30.00
Morash, Sidney A., 346 Gray St., Arlington, Mass.			
House and garage $8000, ½ lot 77 and lot 78, 7394 ft. land $750, 15 Allen Rd		8750	210.00
Morey, Ella L., 134 Vaughan St., Portland, Me.			
House $11,500, garage $2000, lot 37, 14,629 ft. land $2925, 10 Salisbury St		16425	394.20
Morgan, Cora M., 420 Main St.			
House $6000, garage $700, 20,000 ft. land $4200, 12,000 ft. land $500		11400	273.60
Moriarty, Mary T., 21 Cedar St., Somerville, Mass.			
Lot 208, 8938 ft. land $100, Henry St		100	2.40
Lot 209, 8973 ft. land $100, Henry St		100	2.40
Lot 210, 8763 ft. land $75, Henry St		75	1.80
Morley, Ruth T., 33 Dix St	1000		
House $9000, lot 3, 8000 ft. land $2000		11000	288.00
Moross, Trefle A., 101 Crosby St., Mansfield, Louisiana			
House $10,000, lot 14, pt. 20, 11,154 ft. land $2000, 216 Highland Ave		12000	288.00
Morrill, Charles W., 35 Dix St	400		
House $9500, lot 2, 8000 ft. land $2000		11500	285.60
Morris, Edward A., 7 Sheffield West	1000		
House $11,550, lot 3, 7725 ft. land $2075		13625	351.00
Garage $8000, 4680 ft. land $475, Sheffield West		1275	30.60
Morris, Patrick, 10 Chapin St.			
House $1800, lot 1, 3300 ft. land $200, 8-10 Chapin St		2000	48.00
Morris, Thomas J., Heirs, care of Mary F. Morris, 152 Willow St., Wollaston			
Lot 301, 2500 ft. land $150, Arthur St		150	3.60
Lot 302, 2500 ft. land $150, Arthur St		150	3.60
Lot 303, 2500 ft. land $150, Arthur St		150	3.60
Morrison, Albert A., Mt. Vernon St	1250		30.00
Morrison, Clara L., 79 Walnut St.			
House $3525, lot A, 5428 ft. land $975		4500	108.00
Morrison, Howard A. and Mildred P., 12 Glen Rd.			
House $7500, barn $800, lot B, 17,600 ft. land $2650		10950	262.80

Name, Location and Description	Personal	Real	Total Tax
Morrow, Catherine, 19 Pine Grove Park			
House $2500, lot 54, 3040 ft. land $100		2600	62.40
Garage $200, lot 55, 3040 ft. land $100, Pine Grove Park		300	7.20
Lot 53, 3200 ft. land $100, Pine Grove Park		100	2.40
Morrow, Mary E., 18 Russell Rd.			
House $5000, lot 4, 4000 ft. land $250, 16-18 Russell Rd		5250	126.00
Morse, Carl E. and Kathleen Cameron, 17 Lloyd St.			
House $5500, garage $1200, lot 11, pt. 12, 4964 ft. land $900		7600	182.40
Morse, Ethel B., 9 Euclid Ave.			
House $7000, garage $200, lot 54, 11,220 ft. land $1125		8325	199.80
Mortensen, Martin and Carrie M., 488 Washington St.			
House $2650, 5540 ft. land $550		3200	76.80
Mortensen, Niels and Emma A., 29 Prince Ave.			
House $4000, garage $500, lot 18, 11,790 ft. land $1175		5675	136.20
Lot 16, 11,774 ft. land $1175, Prince Ave		1175	28.20
Morton, Alfred H., Jr., 5 Lewis Rd	2150		51.60
Morton, Newell K., 36 Foxcroft Rd	1000		
House and 2 garages $13,700, lot 74, 14,432 ft. land $2600		16300	415.20
Moseley, Frank, 36 Everett Ave	4275		102.60
Moseley, Martha Alger, 36 Everett Ave.			
House and garage $22,000, lot 19, 11,148 ft. land $3350		25350	608.40
Lot 16, 16,031 ft. land $2400, Everett Ave		2400	57.60
Lot 17, 14,390 ft. land $2150, Everett Ave		2150	51.60
Lot 18, 12,737 ft. land $1900, Everett Ave		1900	45.60
Mosman, Charles T., 5 Wolcott Ter	150		3.60
Mosman, Susan A., 5 Wolcott Ter.			
House $8000, lot 8, 10,660 ft. land $1700, 5 Wolcott Ter		9700	232.80
Lot 9, 10,570 ft. land $1700, Wolcott Ter		1700	40.80
Moss, James W., 43 So. Market St., Boston, Mass.			
House $14,000 garage $1500, lot 5, 15,893 land $1600, 30 Rangeley Rd		17100	410.40
Mottolo, Guiseppe and Maria, 251 Swanton St.			
House, 20 Spruce St. $3300, house, 22 and 24 Spruce St. $2300, 9950 ft. land $400		6000	144.00
Moulton, Bryant E. and Katherine F., 18 Symmes Rd.			
House $7500, garage $400, lot 8, 6500 ft. land $1175		9075	217.80
Moulton, Ella M., 26 Rutland Sq., Boston, Mass.			
Lot 6, 9496 ft. land $950, Oneida Rd		950	22.80
Moulton, Mildred F., 30 Oxford St	175		
House $11,000, garage $1800, lot 93, 11,222 ft. land $2800		15600	378.60

Name, Location and Description	Personal	Real	Total Tax
Moulton, Olive D., 49 Salisbury St.			
House $8000, garage $700, pt. lots 120,121, 10,425 ft. land $2075		10775	258.60
Moulton, Paul B., 49 Salisbury St	500		12.00
Mountain, Everett R. and Ethel J., 69 Woodside Rd.			
House $5000, lot 81, 7045 ft. land $550		5550	133.20
Mouradian, Hagop F., 36 Church St	550		13.20
Mourdian, Hagop F. and Mary H., 50 Woodside Rd.			
House and garage $6500, lot 26G, 8025 ft. land $400		6900	165.60
Mulcahy, Rose M., 163 Highland Ave.			
House and garage $8000, lot A, 8434 ft. land $850		8850	212.40
Mulea, Carmella and Francesco, 36 Irving St.			
House $5000, lots 108, pt. 104, 4200 ft. land $250		5250	126.00
Lot 112, 2800 ft. land $175, Irving St		175	4.20
Mullen, Arthur J., 6 Bridge St.			
House $3400, barn $100, 11,766 ft. land $1775, 6-8 Bridge St		5275	126.60
Mulligan, Margaret, 735 Main St.			
House $3800, barn $200, 8625 ft. land $1300, 6835 ft. land $675		5975	143.40
Mullin, Francis R., 336 Main St	125		3.00
Mullin, Mary E., 336 Main St	300		
House $9000, barn $3000, 30,140 ft. land $6025, 10,000 ft. land $600		18625	454.20
Munro, John L., 5 Cottage Ave	650		15.60
Munro, Ruth, 5 Cottage Ave.			
House $7900, garage $300, garage $200, 8847 ft. land $2200, 3 and 5 Cottage Ave		10600	254.40
Munroe, Mary A., 248 Cross St.			
House $1500, garage $300, ½A, $500		2300	55.20
Muracco, Gasper and Antonina, 384 Washington St.			
House $10,000, lot 1, 5616 ft. land $550, lot 2, 5726 ft. land $575, 384-386 Washington St.		11125	267.00
Murdoch, Emma B. and Henry B. Harris, 20 Hillside Ave.			
House $12,000, garage $600, land, 18-20 Hillside Ave., 13,315 ft. $2400		15000	360.00
Murdoch, Raymond F. and Beatrice C., 1 Marshall Rd.			
House $8000, lot A, 6507 ft. land $975		8975	215.40
Murphy, Agnes and Irene E., 25 Marion St.			
House $2800, garage $100, lot 5, 11,072 ft. land $875		3775	90.60
Murphy, Annie, 7 Yale St.			
49,830 ft. land, Canal St		500	12.00
14,000 ft. land, Salem St		275	6.60
Murphy, Annie, care of William Thompson, Clark St.			
Lots 34, 36, 5635 ft. land $400		400	9.60

Name, Location and Description	Personal	Real	Total Tax
Murphy, Annie M., 49 Lake St.			
House $3000, barn $100, land 13,371 ft. $1075		4175	100.20
Murphy, Charles E., 61 Fletcher St.			
House $5500, lot 87, 11,003 ft. land $2750, 61 Fletcher St		8250	198.00
Murphy, Daniel, 7 Yale St.			
Lot 8, Forest St., 6120 ft. land $600		600	14.40
Murphy, Daniel and Annie, 7 Yale St.			
House $13,500, garage $1500, lot 59, pt. lot 60, 12,203 ft. land $2450		17450	418.80
Murphy, Eileen V., 15 Everell Rd	175		
House and garage $10,000, lot 16, pt. 15, 1546 ft. land $225, 9708 ft. land $1450		11675	284.40
Murphy, Elizabeth, 41 Clark St.			
House $2700, garage $450, lot 23, 4365 ft. land $250, 39-41 Clark St		3400	81.60
Murphy, Ellen M., 40 Clark St.			
House $2600, lot 11, 3000 ft. land $175, 3600 ft. land, back, $25, 40 Clark St		2800	67.20
Murphy, Ellen T., 547 Washington St.			
House $4800, lot 11, pt. 10, 7630 ft. land $775, 1000 ft. land $100		5675	136.20
Lot 7, 5500 ft. land $550, Forest St		550	13.20
Murphy, Gertrude M., 69 Salisbury St.			
House $9000, lot 7A, 6914 ft. land $1050		10050	241.20
Murphy, Herman D., Summit Rd., Lexington, Mass.			
House and studio $23,000, garage $700, 60,230 ft. land $8425, 1½ acres land $5000, 316 Highland Ave		37125	891.00
Lot I, 8194 ft; land $200, Mason St		200	4.80
Murphy, John H. and Mary A., 24 Mystic Ave.			
House $5500, pt. lot 3, 5314 ft. land $1000		6500	156.00
Murphy, John J., 547 Washington St	425		10.20
Murphy, Mary A., 44 Glendale St., Everett			
Lot 9, 6942 ft. land $550, Cross St		550	13.20
Lot 19, 4907 ft. land $400, Cross St		400	9.60
Lot 6, 14,718 ft. land $1175, Marion St		1175	28.20
Lot 7, 9985 ft. land $800, Marion St		800	19.20
Lot 8, 7248 ft. land $575, Marion St		575	13.80
Lot 10, 5430 ft. land $425, Marion St		425	10.20
Lot 11, 5469 ft. land $450, Marion St		450	10.80
Lot 12, 5781 ft. land $450, Marion St		450	10.80
Lot 13, 5906 ft. land $475, Marion St		475	11.40
Lot 14, 6450 ft. land $650, Washington St		650	15.60
Lot 15, 6431 ft. land $650, Washington St		650	15.60
Murphy, Michael P. and Abbie P., 57 Clark St.			
House $2700, shed $25, garage $100, 5630 ft. land $175, 3659 ft. land, back, $25		3025	72.60
Murphy, Patrick J. and Mary J., 28 Salem St.			
House $3500, lot A, 5025 ft. land $300		3800	91.20
Murphy, Wallace L. and Carrie F., 33 Nelson St.			
House $3000, lot 7, 3448 ft. land $350		3350	80.40
Murray, Caroline J., 9 Elmwood Ave.			
House $5000, 3600 ft. land $1250, 9-11 Elm-			

Name, Location and Description	Personal	Real	Total Tax
wood Ave.		6250	150.00
House $4000, garage $1600, lot 1, 16,896 ft. land $1700, 760 and 762 Main St		7300	175.20
Lot 91, 5000 ft. land, East St		100	2.40
House $3500, lot 120, 122, 7572 ft. land $375, 5-7 Sheridan Circle		3875	93.00
Lot 116, 3756 ft. land $200, Sheridan Circle		200	4.80
Lot 118, 3768 ft. land $200, Sheridan Circle		200	4.80
Murray, Catherine L., 788 Main St.			
House $2500, barn $200, 13,700 ft. land $1375		4075	97.80
Murray, Elizabeth D. and Margaret K. Merritt, 33 Lloyd St.			
House $6000, lots 9-10, 5350 ft. land $950		6950	166.80
Murray, Elsie, 97 M. V. Parkway			
House $12,000, garage $1500, 6988 ft. land $1400, Land, lot A1-A2, M. V. Parkkway, 4242 ft. $850, 4872 ft. land $975, M. V. Parkway		16725	401.40
Murray, James O. and Helen H., 10 Crescent Rd.			
House $7000, garage $1200, 6898 ft. land $1250		9450	226.80
Murray, James S., 97 M. V. Parkway	1000		24.00
Murray, John J., 23 Salem St.			
House $4000, garage $200, lot 18, 9917 ft. land $875, 23 and 25 Salem St.		5075	121.80
Lot 82, 4753 ft. land $200, Sheridan Cir.		200	4.80
Lot 83, 3635 ft. land $150, Sheridan Cir.		150	3.60
Lot 84, 3358 ft. land $125, Sheridan Cir.		125	3.00
Murray, William H., 25 Elm St.			
House $2000, 4863 ft. land $725		2725	65.40
Mystic Valley Mortgage Co., Medford, Mass.			
House $15,000, 10,980 ft. land $3300, 3 Stratford Rd.		18300	439.20
Nagle, Gertrude H., 127 Washington St.			
House $3000, lot B, 2334 ft. land $525		3525	84.60
Nardicchio, Vincenzo, 1020 Main St., No. Woburn, Mass.			
Pt. lot 3, 2250 ft. land $175, Marion St.		175	4.20
Lot 4, 4560 ft. land $375, Marion St.		375	9.00
Nash, Curtis W., Trustee u-w Mary A. Hernon, 10 State St., Room 810, Boston			
House $2500, garage $400, 2344 ft. land $125 34 Tremont St.		3025	72.60
Nash, Curtis W. and Alan H. Andrews, Trustees, Symmes Park Development Trust, 10 State St., Room 810, Boston, Mass.			
Lot 79, 5425 ft. land $550, Allen Rd.		550	13.20
Lot 80, 5523 ft. land $550, Allen Rd.		550	13.20
Lot 81, 5672 ft. land $350, Allen Rd.		350	8.40
Lot 82, 6056 ft. land $350, Allen Rd.		350	8.40
½ lot 83, 3300 ft. land $200, Allen Rd.		200	4.80
Lot 97, 9145 ft. land $550, Allen Rd.		550	13.20
½ lot 108, 2316 ft. land $150, Allen Rd.		150	3.60

Name, Location and Description	Personal	Real	Total Tax
Lot 109, 4632 ft. land $275, Allen Rd.....		275	6.60
Lot 110, 4632 ft. land $275, Allen Rd.....		275	6.60
Lot 111, 4632 ft. land $275, Allen Rd.....		275	6.60
Lot 112, 4632 ft. land $275, Allen Rd.....		275	6.60
Lot 113, 4632 ft. land $275, Allen Rd.....		275	6.60
Lot 114, 4632 ft. land $475, Allen Rd.....		475	11.40
½ lot 115, 2316 ft. land $225, Allen Rd.....		225	5.40
Lot 120, 5000 ft. land $500, Allen Rd.....		500	12.00
Lot 121, 5000 ft. land $500, Allen Rd.....		500	12.00
Lot 287, 7688 ft. land $175, Clearwater Rd...		175	4.20
Lot 288, 5000 ft. land $150, Clearwater Rd...		150	3.60
Lot 289, 5000 ft. land $150, Clearwater Rd....		150	3.60
Lot 290, 5000 ft. land $150, Clearwater Rd....		150	3.60
Lot 291, 5000 ft. land $150, Clearwater Rd....		150	3.60
Lot 292, 5000 ft. land $150, Clearwater Rd....		150	3.60
Lot 293, 5000 ft. land $150, Clearwater Rd....		150	3.60
Lot 294, 9203 ft. land $300, Clearwater Rd....		300	7.20
Lot 300, 6721 ft. land $200, Clearwater Rd....		200	4.80
Lot 301, 8080 ft. land $200, Clearwater Rd....		200	4.80
Lot 302, 7690 ft. land $200, Clearwater Rd....		200	4.80
Lot 303, 7000 ft. land $200, Clearwater Rd....		200	4.80
Lot 304, 7324 ft. land $200, Clearwater Rd....		200	4.80
Lot 305, 6443 ft. land $200, Clearwater Rd....		200	4.80
Lot 306, 4924 ft. land $200, Clearwater Rd....		200	4.80
Lot 307, 4396 ft. land $200, Clearwater Rd....		200	4.80
Lot 308, 5880 ft. land $200, Clearwater Rd....		200	4.80
Lot 309, 10,316 ft. land $200, Clearwater Rd.		200	4.80
Pt. lot 310, 1312 ft. land $25, Clearwater Rd.		25	.60
Pt. lot 317, 682 ft. land $25, Clearwater Rd...		25	.60
Pt. lot 318, 2460 ft. land $50, Clearwater Rd.		50	1.20
Lot 171, 5000 ft. land $250, Cranston Rd.....		250	6.00
Lot 172, 5000 ft. land $250, Cranston Rd.....		250	6.00
Lot 173, 5000 ft. land $250, Cranston Rd.....		250	6.00
Lot 174, 5000 ft. land $250, Cranston Rd.....		250	6.00
Lot 175, 5000 ft. land $250, Cranston Rd.....		250	6.00
Lot 176, 5000 ft. land $250, Cranston Rd.....		250	6.00
Lot 177, 5000 ft. land $250, Cranston Rd.....		250	6.00
Lot 197, 6966 ft. land $350, Cranston Rd.....		350	8.40
Lot 201, 6124 ft. land $300, Cranston Rd.....		300	7.20
Lot 202, 5164 ft. land $250, Cranston Rd.....		250	6.00
Lot 203, 4930 ft. land $250, Cranston Rd.....		250	6.00
Lot 319, 4250 ft. land $150, Dennett Rd.....		150	3.60
Lot 320, 5181 ft. land $150, Dennett Rd.....		150	3.60
Lot 321, 5078 ft. land $150, Dennett Rd.....		150	3.60
Lot 322, 5903 ft. land $150, Dennett Rd.....		150	3.60
Lot 323, 6895 ft. land $150, Dennett Rd.....		150	3.60
Lot 324, 5956 ft. land $150, Dennett Rd.....		150	3.60
Lot 30, 5431 ft. land $275, Franklin Rd.....		275	6.60
Lot 179, 4500 ft. land $225, Franklin Rd.....		225	5.40
Lot 180, 4500 ft. land $225, Franklin Rd.....		225	5.40
Lot 181, 4500 ft. land $225, Franklin Rd.....		225	5.40
Lot 182, 6492 ft. land $325, Franklin Rd.....		325	7.80
Lot 183, 7385 ft. land $375, Franklin Rd.....		375	9.00
Lot 184, 5062 ft. land $250, Franklin Rd.....		250	6.00
Lot 186, 5164 ft. land $250, Franklin Rd.....		250	6.00

Name, Location and Description	Personal	Real	Total Tax
Lot 187, 6124 ft. land $300, Franklin Rd.....		300	7.20
Lot 188, 7177 ft. land $350, Franklin Rd.....		350	8.40
½ lot 189, 3462 ft. land $175, Franklin Rd....		175	4.20
Lot 234, 5889 ft. land $200, Franklin Rd.....		200	4.80
Lot 235, 5000 ft. land $125, Franklin Rd.....		125	3.00
Lot 236, 5403 ft. land $150, Franklin Rd.....		150	3.60
Lot 237, 5417 ft. land $150, Franklin Rd.....		150	3.60
Lot 238, 5417 ft. land $150, Franklin Rd.....		150	3.60
Lot 239, 5000 ft. land $125, Franklin Rd.....		125	3.00
Lot 240, 5000 ft. land $125, Franklin Rd.....		125	3.00
Lot 241, 5000 ft. land $125, Franklin Rd.....		125	3.00
Lot 242, 5000 ft. land $125, Franklin Rd.....		125	3.00
Lot 243, 5000 ft. land $125, Franklin Rd.....		125	3.00
Lot 244, 5000 ft. land $125, Franklin Rd.....		125	3.00
Lot 245, 5000 ft. land $125, Franklin Rd.....		125	3.00
Lot 246, 5000 ft. land $125, Franklin Rd.....		125	3.00
Lot 248, 5000 ft. land $125, Franklin Rd.....		125	3.00
Lot 249, 5000 ft. land $125, Franklin Rd.....		125	3.00
Lot 250, 5000 ft. land $125, Franklin Rd.....		125	3.00
Lot 251, 5000 ft. land $125, Franklin Rd.....		125	3.00
Lot 252, 5000 ft. land $125, Franklin Rd.....		125	3.00
Lot 254, 5000 ft. land $125, Franklin Rd.....		125	3.00
Lot 255, 4753 ft. land $150, Franklin Rd.....		150	3.60
Lot 1, 7692 ft. land $775, Highland Ave.....		775	18.60
Lot 2, 4606 ft. land $450, Highland Ave.....		450	10.80
Lot 3, 3925 ft. land $400, Highland Ave.....		400	9.60
Lot 4, 3810 ft. land $375, Highland Ave.....		375	9.00
Lot 59, 5000 ft. land $750, Highland Ave....		750	18.00
Lot 60, 5000 ft. land $750, Highland Ave....		750	18.00
Lot 223, 5347 ft. land $800, Highland Ave...		800	19.20
Lot 224, 5521 ft. land $825, Highland Ave...		825	19.80
Lot 225, 5293 ft. land $800, Highland Ave...		800	19.20
Lot 325, 7597 ft. land $200, Hollywood Rd...		200	4.80
Lot 326, 6753 ft. land $150, Hollywood Rd....		150	3.60
Pt. lot 328, 3300 ft. land $100, Hollywood Rd..		100	2.40
Lot 329, 5000 ft. land $150, Hollywood Rd....		150	3.60
Lot 330, 5000 ft. land $150, Hollywood Rd....		150	3.60
Lot 331, 5000 ft. land $150, Hollywood Rd....		150	3.60
Lot 332, 5000 ft. land $150, Hollywood Rd....		150	3.60
Lot 333, 5000 ft. land $150, Hollywood Rd...		150	.360
Lot 334, 5000 ft. land $150, Hollywood Rd....		150	3.60
Lot 335, 5000 ft. land $150, Hollywood Rd....		150	3.60
Lot 336, 5000 ft. land $150, Hollywood Rd....		150	3.60
Lot 337, 5000 ft. land $150, Hollywood Rd....		150	3.60
14,000 ft. land $300, Hollywood Rd.....		300	7.20
Lot A, 8281 ft. land $425, Ledyard Rd.....		425	10.20
Lot 31, 5632 ft. land $275, Ledyard Rd.....		275	6.60
Lot 33, 8808 ft. land $450, Ledyard Rd.....		450	10.80
Lot 127, 5000 ft. land $500, Ledyard Rd.....		500	12.00
Lot 128, 5000 ft. land $500, Ledyard Rd.....		500	12.00
Lot 129, 5000 ft. land $500, Ledyard Rd.....		500	12.00
Lot 130, 5000 ft. land $500, Ledyard Rd.....		500	12.00
Lot 131, 5160 ft. land $525, Ledyard Rd.....		525	12.60
Lot 132, 4969 ft. land $500, Ledyard Rd.....		500	12.00
Pt. lot 138, 3982 ft. land $200, Ledyard Rd....		200	4.80

Name, Location and Description	Personal	Real	Total Tax
Lot 139, 5000 ft. land $250, Ledyard Rd.		250	6.00
Lot 140, 5000 ft. land $250, Ledyard Rd.		250	6.00
Lot 146, 8928 ft. land $450, Ledyard Rd.		450	10.80
Lot 147, 7750 ft. land $400, Ledyard Rd.		400	9.60
Lot 148, 5000 ft. land $250, Ledyard Rd.		250	6.00
Lot 149, 5000 ft. land $250, Ledyard Rd.		250	6.00
Lot 152, pt. 151, 7500 ft. land $375, Ledyard Rd.		375	9.00
½ lot 154, 2500 ft. land $125, Ledyard Rd.		125	3.00
Lot 155, 5000 ft. land $250, Ledyard Rd.		250	6.00
Lot 156, 4572 ft. land $225, Ledyard Rd.		225	5.40
Lot 157, 4561 ft. land $225, Ledyard Rd.		225	5.40
Lot 158, 4561 ft. land $450, Ledyard Rd.		450	10.80
Lot B, 6808 ft. land $350, Perkins Rd.		350	8.40
Lot 194, 5000 ft. land $250, Perkins Rd.		250	6.00
Lot 195, 5000 ft. land $250, Perkins Rd.		250	6.00
Lot 196, 5415 ft. land $275, Perkins Rd.		275	6.60
Lot 204, 5671 ft. land $575, Perkins Rd.		575	13.80
Lot 211, 4892 ft. land $250, Perkins Rd.		250	6.00
Lot 215, 4803 ft. land $250, Pierrepont Rd.		250	6.00
Lot 216, 4918 ft. land $250, Pierrepont Rd.		250	6.00
Lot 217, 5032 ft. land $250, Pierrepont Rd.		250	6.00
Lot 218, 5146 ft. land $250, Pierrepont Rd.		250	6.00
Pt. lot 219, 2655 ft. land $275, Pierrepont Rd.		275	6.60
Lot 221, 5565 ft. land $550, Pierrepont Rd.		550	13.20
Lot 222, 5326 ft. land $525, Pierrepont Rd.		525	12.60
Lot 233A, 8686 ft. land $875, Pierrepont Rd.		875	21.00
Lot C, 7710 ft. land $400, Pierrepont Rd.		400	9.60
Lot 24, 3990 ft. land $200, Risley Rd.		200	4.80
Lot 25, 4260 ft. land $225, Risley Rd.		225	5.40
Lot 26, 4448 ft. land $225, Risley Rd.		225	5.40
Lot 27, 5270 ft. land $250, Risley Rd.		250	6.00
Lot 28, 5255 ft. land $250, Risley Rd.		250	6.00
Lot 29, 5658 ft. land $275, Risley Rd.		275	6.60
Lot 11, 10,126 ft. land $1000, Sargent Rd.		1000	24.00
Pt. lot 19, 4672 ft. land $225, Sargent Rd.		225	5.40
Lot 20, 6204 ft. land $300, Sargent Rd.		300	7.20
Lot 21, 5837 ft. land $300, Sargent Rd.		300	7.20
Lot 22, 5552 ft. land $275, Sargent Rd.		275	6.60
Lot 23, 4671 ft. land $225, Sargent Rd.		225	5.40
Lot 41, 7244 ft. land $725, Sargent Rd.		725	17.40
Lot 55, 5000 ft. land $500, Sargent Rd.		500	12.00
Lot 56, 5020 ft. land $750, Sargent Rd.		750	18.00
Lot 34, 4584 ft. land $225, Sherwood St.		225	5.40
Lot 39, 4260 ft. land $225, Sherwood St.		225	5.40
Lot 257, 5000 ft. land $150, Willowdale Rd.		150	3.60
Lot 258, 5000 ft. land $150, Willowdale Rd.		150	3.60
Lot 259, 5000 ft. land, $150, Willowdale Rd.		150	3.60
Lot 260, 5000 ft. land $150, Willowdale Rd.		150	3.60
Lot 261, 5000 ft. land $150, Willowdale Rd.		150	3.60
Lot 262, 5000 ft. land $150, Willowdale Rd.		150	3.60
Lot 263, 5000 ft. land $150, Willowdale Rd.		150	3.60
Lot 264, 5000 ft. land $150, Willowdale Rd.		150	3.60
Lot 265, 5000 ft. land $150, Willowdale Rd.		150	3.60
Lot 266, 5000 ft. land $150, Willowdale Rd.		150	3.60

Name, Location and Description	Personal	Real	Total Tax
Lot 267, 5000 ft. land $150, Willowdale Rd....		150	3.60
Lot 268, 5000 ft. land $150, Willowdale Rd....		150	3.60
Lot 269, 5000 ft. land $150, Willowdale Rd....		150	3.60
Lot 270, 5000 ft. land $150, Willowdale Rd....		150	3.60
Lot 271, 5343 ft. land $150, Willowdale Rd....		150	3.60
Lot 272, 5343 ft. land $150, Willowdale Rd....		150	3.60
Lot 273, 5343 ft. land $175, Willowdale Rd....		175	4.20
Lot 274, 5041 ft. land $175, Willowdale Rd....		175	4.20
Lot 275, 7729 ft. land $250, Willowdale Rd....		250	6.00
Lot 276, 7649 ft. land $175, Willowdale Rd....		175	4.20
Lot 277, 5000 ft. land $150, Willowdale Rd....		150	3.60
Lot 278, 5000 ft. land $150, Willowdale Rd....		150	3.60
Lot 279, 5000 ft. land $150, Willowdale Rd....		150	3.60
Lot 280, 5000 ft. land $150, Willowdale Rd....		150	3.60
Lot 281, 5000 ft. land $150, Willowdale Rd....		150	3.60
Lot 282, 5000 ft. land $150, Willowdale Rd....		150	3.60
Lot 283, 5000 ft. land $150, Willowdale Rd....		150	3.60
Lot 284, 5000 ft. land $150, Willowdale Rd....		150	3.60
Lot 285, 5000 ft. land $150, Willowdale Rd....		150	3.60
Lot 286, 8297 ft. land $200, Willowdale Rd....		200	4.80
Lot 295, 6190 ft. land $150, Willowdale Rd....		150	3.60
Lot 296, 5208 ft. land $150, Willowdale Rd....		150	3.60
Lot 297, 5436 ft. land $150, Willowdale Rd....		150	3.60
Lot 298, 5850 ft. land $150, Willowdale Rd....		150	3.60
Lot 299, 5130 ft. land $150, Willowdale Rd....		150	3.60
Nash, Gertrude S., 10 Lawson Rd.....	100		
House $14,000, garage $1200, lot C, 17,497 ft. land $3500.....		18700	451.20
Nash, Ivan J., and Anna E., 50 Nelson St....			
House $2550, lot 20, 4114 ft. land $400.....		2950	70.80
Nassau, Edith F., 315 Waverly St., Belmont			
Pt. lot 54, 19,191 ft. land $100, Wedgemere Hts.....		100	2.40
National Shawmut Bank and Ralph M. Sparks, Trustees, Att. Mr. Bennett, Real Estate Dept., 40 Water St., Boston			
House $12,000, garage $1500, lot 10, pt. lot 12, 14,516 ft. land $2900, 45 Cabot St.....		16400	393.60
Nauffts, Margaret J., 12 Wedge Pond Rd.			
House and garage $8000, lots 7, pt. 8, 12,977 ft. land $1950.....		9950	238.80
Naugler, George A. and Mary E., 7 Sherwood Rd.			
House and garage $7000, lot 37, 4907 ft. land $250.....		7250	174.00
Nealley, William N. and Mary W., Medford, Mass.			
Lot 22 and pt. lot 23, 7391 ft. land $525, Manomet Rd.....		525	12.60
Neiley, Alice L., 4 McCall Rd.			
House $30,000, barn $3000, lot 3, 171,000 ft. land $5125.....		38125	915.00
Lot 21, 138,834 ft. land $3500, Myopia Rd....		3500	84.00
Lot 22, 122,186 ft. land $1975, McCall Rd....		1975	47.40
Neiley, Elizabeth B., 58 Westland Ave.			

Name, Location and Description	Personal	Real	Total Tax
House $9000, garage $1000, 26,470 ft. land $2125		12125	291.00
Neiley, Geoffrey C., 63 Yale St.	125		3.00
Neiley, George, Estate, 4 McCall Rd.	5200		124.80
Neiley, Marion R., 63 Yale St.	1200		
House $12,000, garage $1000, lot 198, 14,557 ft. land $2900		15900	410.40
Neiley, Richard B. and Margaret H., 33 Glen Rd.			
House $10,000, lot 6, 10,780 ft. land $1500		11500	276.00
Garage $800, lot 7, 12,723 ft. land $1525, Glen Rd.		2325	55.80
Neill, Carrie Louise, 30 Cabot St.	1225		
House $12,500, garage $2000, lot 5, pt. 6, 17,293 ft. land $3450, 30 Cabot St.		17950	460.20
Neill, Edward Y., 30 Cabot St.	500		12.00
Neilson, Caroline E., Wilmington			
House $6500, garage $600, lot 3, 8487 ft. land $850, 219 Forest St.		7950	190.80
Nelson, Alfred, 4 Tyler St., Malden, Mass.			
House $10,000, garage $800, lot 206, pt. 207, 5464 ft. land $550, 1350 ft. land $125, 6 Perkins Rd.		11475	275.40
Nelson, Amanda, 316 Washington St.			
House $4500, garage $350, 6000 ft. land $600		5450	130.80
Nelson, Anna L., 18 Sheffield Rd.	1000		
House $12,500, garage $1500, lot 35, pt. 36, 13,112 ft. land $3925		17925	454.20
Nelson, Arthur T., 110 State St., Boston			
Block $21,000, Common St., 9460 ft. land $18,925		39925	958.20
Nelson, Arthur T., Trustee, Investment Realty Co., Boston			
Bldg. $10,000, service station and garage $2000, 32-34-36 Church St., 12,000 ft. land $18,000, 11,160 ft. land $1675, Church St.		31675	760.20
Nelson, Bridget, 258 Cross St.			
House $1000, 1 acre land $1600, 3 acres land, back, $1500		4100	98.40
Lots 49, 50, 5000 ft. land $200, Cross St.		200	4.80
Lots 53, 54, 55, 8633 ft. land $350, Cross St.		350	8.40
Nelson, Elin J., 62 Vine St.			
House $6000, garage $600, lot 9, 7151 ft. land $1325		7925	190.20
Nelson, Elina G., et al, 65 Sheridan Circle			
House $4500, garage $250, lot 101, 3660 ft. land $150		4900	117.60
Lot 103, 3672 ft. land $150, Sheridan Circle		150	3.60
Nelson, John T., 20 Cedar St.			
House $2700, garage $100, 5025 ft. land $250		3050	73.20
Nelson, Michael and Margaret J., 258 Cross St.			
House $1500, barn $50, 40,000 ft. land $1600		3150	75.60
Nelson, Patrick, Heirs, care of Anthony Nelson, 75 Mapleton St., Brighton, Mass.			
House $2800, lots 316, 317, 6550 ft. land $400.			

Name, Location and Description	Personal	Real	Total Tax
251 and 253 Swanton St		3200	76.80
Lot 310, 4618 ft. land $275, Swanton St		275	6.60
Lot 311, 3004 ft. land $175, Swanton St		175	4.20
Nelson, Roy A. and Ruth B., 42 Brookside Ave.			
House $4500, lot 260, 4389 ft. land $350, 42 Brookside Ave		4850	116.40
Lot 259, 4200 ft. land $325, Brookside Ave		325	7.80
Nelson, Theodore, 118 Heath St., Somerville			
House and garage $10,000, lot 67 and pt. 68, 8299 ft. land $1250., 408 Highland Ave		11250	270.00
Nettles, Henry D. and Elizabeth, 23 Ledyard Rd.			
House and garage $7000, lot B, 9679 ft. land $475		7475	179.40
Newcomb, Charles W., Malden			
Lot 128, 6181 ft. land $300, Samoset Rd		300	7.20
Newell, Alice A., 426 Main St.			
House $5000, lot 2, 3942 ft. land $875		5875	141.00
Newell, C. Edward and Edith C., 11 Manchester Rd.			
House $9000, garage $600, lot 17, 5365 ft. land $1075		10675	256.20
New England Laundries, Inc., The, Converse Pl	21050		
1 laundry $45,000, 1 laundry $3000, 1 boilerhouse $10,000, storage tank $2800, 15,812 ft. land $23,725		84525	2533.80
1 garage $11,100, 5434 ft. land $8150, Converse Pl		19250	462.00
Bldg. $7000, 10,202 ft. land $20,400, Mt. Vernon St		27400	657.60
Garage $14,400, 2 pumps $600, 5600 ft. land $8400, Converse Pl		23400	561.60
New England Management Corporation, 6 Beacon St., Boston			
Block $21,000, 5015 ft. land $30,100, 5-13 Mt. Vernon St		51100	1226.40
New England Tel. and Tel. Co., 50 Oliver St., Boston	194175		
1 bldg. $10,000, 7800 ft. land $1950, 125 Washington St		11950	4947.00
New England Trust Co., et al, Exec. Est. George F. Parker, 135 Devonshire St., Boston			
House $9800, 21,400 ft. land $5350, 63 Washington St		15150	363.60
Newman, James W., Trustee, care of Gurdon I. Mead, 35 Central St.			
Land, 2696 ft. $675, Cottage Ave		675	16.20
Newman, Mabel D., 9 Cliff St	1000		
House $12,000, garage $1800, lot 7, pt. 8, 13,500 ft. land $2425		16225	413.40
Newton, Ethelyn S., 24 Wedgemere Ave.			
House $14,000, garage $1400, lot 46, 15,000 ft. land $3750		19150	459.60
Newton, P. Stewart, 24 Wedgemere Ave	1000		24.00

Name, Location and Description	Personal	Real	Total Tax
Nicholas, Alonzo D., 59 Yale St	1000		
House $13,000, garage $1200, lot 196, 12,250 ft. land $2450		16650	423.60
Nichols, Grace S., 30 Hillcrest Parkway			
House $4500, lot C, 6000 ft. land $300, 22 Fells Rd		4800	115.20
Lot 118, 13,072 ft. land $275, Hillcrest Parkway		275	6.60
Lot 120, 11,444 ft. land $225, Hillcrest Parkway		225	5.40
Lot 119, 12,369 ft. land, Hillcrest Parkway		250	6.00
Nichols, Grace S. and Harry G., 30 Hillcrest Parkway			
House $9000, lot 121, 12,150 ft. land $600, 30 Hillcrest Parkway		9600	230.40
Garage $1000, garage $600, lot 122, 16,550 ft. land $325, Hillcrest Parkway		1925	46.20
House $5500, lot A, 6000 ft. land $300, 18 Fells Rd		5800	139.20
House $5500, lot B, 6000 ft. land $300, 20 Fells Rd		5800	139.20
Pt. lot 94, 4500 ft. land $225, Fells Rd		225	5.40
Pt. lot 95, 4500 ft. land $225, Fells Rd		225	5.40
Nichols, Loring P. and Marjorie E., 24 Madison Ave., West			
House $9000, lot 14, 6669 ft. land $1000		10000	240.00
Nichols, Mabel G., 29 Crescent Rd.			
House $8500, garage $800, land, lot 16, 7613 ft. $1375		10675	256.20
Nickerson, Carol M., 18 Grove St.			
House $9000, garage $2000, 106,177 ft. land $7425		18425	442.20
Nickerson, Ellen C., 14 Grove St	1000		
House $11,000, garage $1000, lot 2, 9580 ft. land $1725		13725	353.40
Nickerson, Emma F., 172 Highland Ave.			
House $6500, 11,383 ft. land $1375		7875	189.00
Nickerson, George D. F., et al, 25 Calumet Rd.	1000		
House $16,000, lot 57, 16,680 ft. land $4675		20675	520.20
Nickerson, Georgianna, 13 Cabot St	300		
House $12,500, garage $1000, lot 170, 11,181 ft. land $2800		16300	398.40
Nickerson, Herberta L., Franconia, N. H.			
Lot 39, 8000 ft. land $150, Wildwood Rd		150	3.60
Lot 40, 8300 ft. land $175, Wildwood Rd		175	4.20
Lot 41, 6924 ft. land $150, Wildwood Rd		150	3.60
Nicol, Thomas G., Mahone Bay, Nova Scotia			
Lot 18, 6543 ft. land $650, Lebanon St		650	15.60
Nielson, Ellen M., 9 Holton St.			
House $3000, garage $200, land, lot 2, 9300 ft. $275		3475	83.40
Noble, Susan P., 10 Prospect Hill Ave., Somerville, Mass.			
Lot 10, Leslie Rd., 19,315 ft. land $975		975	23.40
Nolan, Joseph J., 9 Hancock St.			

Name, Location and Description	Personal	Real	Total Tax
House $6000, garage $500, lot 58, 7500 ft. land $1125		7625	183.00
Noonan, Anna C., 7 Prince Ave.			
House and garage $4500, lot 1, 5000 ft. land $600		5100	122.40
Noonan, Elizabeth J., 23 Nelson St.			
House $3000, garage $700, lot 2, 5410 ft. land $550		4250	102.00
House $3000, lot 3, 4672 ft. land $475, 25 Nelson St		3475	83.40
Noonan, James H., 27 Sheridan Circle			
House $2800, lot 100, 3660 ft. land $150		2950	70.80
Noonan, Mary E., 27 Sheridan Circle			
Garage $200, lot 98, 3648 ft. land $150, Sheridan Circle		350	8.40
Lot 96, 3636 ft. land $150, Sheridan Circle		150	3.60
Noonan, Mary J., 40 Sagamore Ave., West Medford			
House $4000, lot 46, 12,000 ft. land $725, 55 Water St		4725	113.40
Lot 38, 12,912 ft. land, Border Rd		125	3.00
House $5000, garage $1000, lot 60, 11,500 ft. land $575, 54 Canal St		6575	157.80
Noonan, Patrick, Heirs, West Medford, Mass.			
35,748 ft. land, Canal St		1775	42.60
Norcross, Mary E., 135 Forest St.			
House $7000, 8762 ft. land $2200, 6 Lagrange St		9200	220.80
Norman, Florence S., 14 Wedgemere Ave.			
House $14,000, lot 49, 20,025 ft. land $5600		19600	470.40
Norris, Edward P., 160 Forest St.			
House $5000, garage $400, lot 3, 10,595 ft. land $1050		6450	154.80
Norris, Henry H. and Helena W., 16 Sheffield West	1000		
House $12,000, garage $700, pt. lot 17-18, 9504 ft. land $2850		15550	397.20
Northrop, Arthur E., 14 Wachusett Ave., Arlington, Mass.			
House and garage (unf) $4000, lot 133 and pt. 134, 8321 ft. land $825, 19 Ledyard Rd		4825	115.80
Norton, Ann H., 83 Washington St.			
House $5000, 8850 ft. land $2225		7225	173.40
Norton, Katherine C., 6 Copley St	100		
House $11,000, garage $1000, pt. lot 176, 11,181 ft. land $2800		14800	357.60
Norton, Peter J. and Ellen T., 7 Forest Cir.			
House $3700, garage $250, lot C, 17,785 ft. land $350		4300	103.20
Nowell, Annie C., et al, 64 Church St	1000		
House $12,500, 18,846 ft. land $4700		17200	436.80
Nowell, Annie W., 16 Stratford Rd	2000		
House and garage $20,000, lot 4, pt. 5, 14,693 ft. land $4250		24250	630.00
Noyes, Frank A., 195 Cambridge St	350		

Name, Location and Description	Personal	Real	Total Tax
House $3500, barn $500, 2 greenhouses $2500, 1 sash-house $400, 4¼ acres $4250		11150	276.00
Noyes, Frank S., 5 Watson Pl.			
Garage $200, lot 65, 6400 ft. land $250, Watson Pl		450	10.80
Noyes, Isaac W., 6 New Meadows Rd.			
House $6500, garage $350, lot 33, 6435 ft. land $375		7225	173.40
Noyes, Luella H., 5 Watson Pl.			
House $3300, lot 66, 4800 ft. land $250		3550	85.20
Nutter, Alma W., 145 Mt. Vernon St.			
House $4000, 7988 ft. land $1750		5750	138.00
Nutter, Harrie Y., 145 Mt. Vernon St.	500		12.00
Nutting, A. B., 552 Main St	1000		24.00
Nutting, Clifford P., 41 Calumet Rd	1000		24.00
Nutting, Clifford P. and Eva G., 41 Calumet Rd.			
House $12,500, lot 40, 12,192 ft. land $2450		14950	358.80
Nutting, Julia M., 23 Garfield St.			
House $3500, garage $100, office $500, workshop $500, lots 269, 270, 8000 ft. land $650		5250	126.00
Oakes, William W., et al. Trustee, Burlington, Mass.			
House $4000, lot 59, 5500 ft. land $275, 108 Sylvester Ave		4275	102.60
Oakes, William W. and Edward C. Clark, Trustees, u-w George H. Oakes, 45 Milk St., Boston			
House $4500, lot 80, 7403 ft. land $200, 126 Sylvester Ave		4700	112.80
House $6000, lot 2, 4720 ft. land $250, 93-95 Sylvester Ave		6250	150.00
O'Brien, Grace Hushen, 2 Warwick Ter.			
House $3500, lot 6, 5144 ft. land $1025		4525	108.60
O'Brien, Louise M., 57 Loring Ave.			
House $5000, lot 280, 281, 5000 ft. land $300, 57-59 Loring Ave		5300	127.20
Garage $500, lot 278, 2500 ft. land $150, Loring Ave		650	15.60
Lot 279, 2500 ft. land $150, Loring Ave		150	3.60
O'Brien, Mary W., 144 George St., Medford, Mass.			
Lot 191, 5066 ft. land $250, Perkins Rd		250	6.00
½ lot 192, 2490 ft. land $125, Perkins Rd		125	3.00
O'Callahan, Daniel, 700 Washington St	150		3.60
O'Callahan, Daniel J. and Annie F., 700 Washington St.			
House $2000, 3 buildings $500, 35,000 ft. land $500		3000	72.00
Lot 1, 14,521 ft. land, Highland Ave		575	13.80
O'Connell, Annie M., 33 Oak St.			
House $2500, garage $100, 6440 ft. land $450		3050	73.20
O'Connell, Catherine, 3 Middlesex St.			
House $2000, 24,679 ft. land $975, 3 Middlesex St		2975	71.40

Name, Location and Description	Personal	Real	Total Tax
O'Connell, Edward, 3 Middlesex St.	100		2.40
O'Connell, Elizabeth B., 17 Oak St. House $2000, 4688 ft. land $325		2325	55.80
O'Connell, Lucy M., 30 Lincoln St. House $5000, lot 6, 5500 ft. land $550, 6776 ft. land $350		5900	141.60
O'Connor, Catherine F. and Ella M., 48 White St. House $1800, 14,700 ft. land $875		2675	64.20
O'Connor, Charles E., 18 Stevens St. House, 16 Bridge St. and 18 Stevens St. $4000, house, 14 Bridge St. $1200, 20,883 ft. land $2725		7925	190.20
O'Connor, Ellen C., 38 White St. House, 34-36 White St. $2000, house, 38 White St., $2500, house, 40 White St., $1500, 25,200 ft. land $1500		7500	180.00
Store $500, 4460 ft. land $450, 883 Main St.		950	22.80
O'Connor, Ellen C., Adm. of Estate of Patrick O'Connor, 38 White St	300		7.20
O'Connor, Helen G., 175 Forest St. House $6000, garage $425, lots 3-4, 13,800 ft. land $1375		7800	187.20
Hennery $375, lot 15, 7200 ft. land, Dean Rd.		450	10.80
Lot 14, 6600 ft. land $75, Dean Rd.		75	1.80
O'Connor, James H., 41 White St.	500		12.00
O'Connor, Joseph E., 961 Main St. House $4500, lot 24, 4667 ft. land $375, 961 Main St. and 1 Russell Rd.		4875	117.00
O'Connor, Roger, 76 Sheridan Circle House $5000, house $1800, 14,750 ft. land $750, 39 Pickering St. and 76 Sheridan Cir.		7550	181.20
O'Doherty, Mary E. and Katherine R. McGowan, 43 Canal St. House $3700, garage $200, 30,440 ft. land $1825, 41-43 Canal St		5725	137.40
O'Donnell, Alice, 898 Main St. House $3150, garage $800, 10,675 ft. land $850		4800	115.20
O'Donnell, Catherine A., 48 Swanton St. House $4000, 8500 ft. land $675, 46-48 Swanton St.		4675	112.20
O'Flaherty, Sarah K., 5 Dunham St. House $3000, barn $500, 7500 ft. land $675		4175	100.20
Oglesby, Mabry C. and Sadie E. J., 68 Albion St., Somerville House $6500, garage $900, lot 3, 4828 ft. land $475, 12-14 Lebanon St		7875	189.00
Old Colony Trust Co., Trustee u-w Percy A. Bearse, 17 Court St., Boston Lot 3, pt. 7, 9810 ft. land $1950, Oxford St		1950	46.80
O'Leary, Arthur H., 104 Church St. House and garage $4975, 5150 ft. land $1175		6150	147.60
O'Leary, Daniel J. and Catherine E., 16 Kendall St.			

Name, Location and Description	Personal	Real	Total Tax
House and garage $2950, 2500 ft. land $375 . . .		3325	79.80
O'Leary, Ella J., 183 Washington St.			
House $5000, garage $600, 6909 ft. land $137?		6975	167.40
Olivadoti, Frank and Katrina, 41 Richardson St.			
House $2500, garage $600, lot 26, 12,000 ft. land $725.		3825	91.80
Ollivier, Ingrid B., 29 Grayson Rd.			
House and garage $7500, lot 39, 6625 ft. land $475.		7975	191.40
Olmstead, Leslie C., 4 Madison Ave.			
House $3800, 15,440 ft. land $2475.		6275	150.60
Olmsted, Esther L. C., 5 Seneca Rd.			
House $6500, garage $350, lot A, 7140 ft. land $725.		7575	181.80
Olsen, Lucy A., 16 Salisbury St.	1000		
House and garage $16,000, lot 75, 14,892 ft. land $2675.		18675	472.20
Olson, Alfrida B., 30 Prince Ave.			
House $5000, garage $700, pt. lot 17-19, 13,012 ft. land $1300.		7000	168.00
Olson, Sigfrid V., 30 Prince Ave.			
Pt. lot 21-22, 8437 ft. land $850, Prince Ave. .		850	20.40
Olson, Sigfrid V., 572 Main St.	100		2.40
O'Melia, Catherine H., 40 Sheridan Cir.			
House $2800, hennery $50, lots 77, 78, 743 ft. land $150, Sheridan Cir.		3000	72.00
Lot 22, 5111 ft. land, Glenwood Ave.		200	4.80
O'Melia, Michael, 18 Loring Ave.			
House $3500, lots 336, 337, 5000 ft. land $300, 18 and 20 Loring Ave.		3800	91.20
O'Melia, Michael and Annie, 18 Loring Ave.			
Lot 37, 2500 ft. land $150, Cross St.		150	3.60
Lot 38, 2500 ft. land $150, Cross St.		150	3.60
Lot 39, 2500 ft. land $150, Cross St.		150	3.60
Lot 40, 2500 ft. land $150, Cross St.		150	3.60
O'Melia, Nora, 16 Loring Ave.			
House $2500, lots 338, 339, 5000 ft. land $300		2800	67.20
Lot 320, 2612 ft. land $150, White St.		150	3.60
Lot 321, 3240 ft. land $200, White St.		200	4.80
Lot 322, 3720 ft. land $225, White St.		225	5.40
O'Neil, Frank E. and Mary A., 9 Alben St.			
House $4500, garage $500, 6566 ft. land $450		5450	130.80
O'Neil, Jeremiah J., 3 Sachem Rd.			
House and garage $6000, land, lot 7, 3 Sachem Rd., 7527 ft. $525.		6525	156.60
O'Neil, Joseph D. and Mary E., 9 Watson Pl.			
House $2800, garage $400, lot 64, 5368 ft. land $200.		3400	81.60
Ordway, Clarence E., 371 Main St.	1000		
House $16,000, garage $1200, lot 2, pt. 3, 12,325 ft. land $2700.		19900	501.60
Ordway, Clarence and Anna L., 371 Main St.			
Lot 84, 9364 ft. land $50, Agawam Rd.		50	1.20
Lot 80, 7588 ft. land $525, Manomet Rd.		525	12.60

Name, Location and Description	Personal	Real	Total Tax
Lot 81 and B, 6672 ft. land $475, Manomet Rd.		475	11.40
½ lot 75, 3230 ft. land $225, Samoset Rd.		225	5.40
Lot 76, 6875 ft. land $475, Samoset Rd.		475	11.40
Lot 77, 6912 ft. land $475, Samoset Rd.		475	11.40
Lot 78, 6557 ft. land $450, Samoset Rd.		450	10.80
Lot 79, 6191 ft. land $425, Samoset Rd.		425	10.20
Ordway, Fannie S., 22 Myrtle St.	2250		
House $12,000, garage $2000, 18,371 ft. land $4050		18050	487.20
House $6400, garage $600, 9035 ft. land $2000, 21 Myrtle St.		9000	216.00
Ordway, Richmond, 95 High St.	1000		
House $12,000, garage $1000, lot 18 and ½ lot 19, 9191 ft. land $650		13650	351.60
Orlando, Leo, 2 Converse Place	400		9.60
O'Rourke, Eloise B., 26 Symmes Rd.			
House $7500, lot 18, 5805 ft. land $1050		8550	205.20
Orpin, Amy D., 15 Sheffield, West			
House $15,000, lot 6, 11,997 ft. land $3000		18000	432.00
Orpin, Robert C., 15 Sheffield West	1000		24.00
Orr, Forrest W. and Adrienne F., 21 Madison Ave., West			
House $7500, garage $700, lot 16, 7322 ft. land $1100		9300	223.20
Osborne, George F., 11 Clematis St.	250		
House and garage $7000, land, lot C, 5492 ft. $550, 5 Fairmount St.		7550	187.20
Osborne, Norman V., 1 Cliff St.	100		
House $14,000, garage $1000, lot 3, 8779 ft. and 1575, 175 Highland Ave. and 27 Park Ave.		16575	400.20
Osborne, Norman V. and Hattie E., 1 Cliff St.			
House $12,150, garage $1200, pt. lot 11, 10,953 ft. $1975, 1 Cliff St. and 246 Highland Ave.		15325	367.80
Osborne, Ordelia C., 11 Clematis St.			
House $2800, land, lot 12, pt. 11, 6488 ft. $525		3325	79.80
Osgood, Mary W., 15 Sheffield Rd.	1000		
House $14,000, garage $200, 8880 ft. land $2675		16875	429.00
6200 ft. land $625, Sheffield Rd.		625	15.00
O'Sullivan, Johanna T. and Ellen G., and Katherine A. O'Connor, 19 Kendall St.			
House $3500, lot 5, 6426 ft. land $975		4475	107.40
House $2500, lot 4, 9221 ft. land $1375, 15-17 Kendall St.		3875	93.00
Owen, Madeline C., 17 Herrick St.	1000		
House $11,000, garage $200, lot B, 9477 ft. land $1900		13100	338.40
Paker, William S. and Mary F. G., 11 Yale St.	1000		
House $10,000, garage $600, pt. lot 60, 10,239 ft. land $2050		12650	327.60
Page, Annie A., 84 Bacon St.	600		14.40
Page, A. Louise, 20 Everett Ave.	1000		
House $17,000, garage $2000, pt. lots 9, 10,			

Name, Location and Description	Personal	Real	Total Tax
12,000 ft. land $3600, 5841 ft. land $575, 20 Everett Ave.		23175	580.20
Page, Esther, 22 Everett Ave.	1000		24.00
Page, Harriett A., 28 Maxwell Rd.			
House $6000, garage $600, lot 8½, 4619 ft. land $825		7425	178.20
Page, John E., 22 Everett Ave.	1000		24.00
Page, John E. and John Abbott, Trustees, 22 Everett Ave.			
House $17,000, lot 11, pt. 10, 12,000 ft. $3600, 6423 ft. land, back, $650		21250	510.00
Page, John E. and John Abbott, Trustees under will of Eben P. Page, 22 Everett Ave.			
House $16,500, 16,522 ft. land $4950, 84 Bacon St.		21450	514.80
Garage and pergola $6000, pt. lot 5, 4937 ft. land $1400, Stratford Rd.		7400	177.60
Page, Louis E., 20 Everett Ave.	1825		43.80
Page, Susie F., Melrose.			
Lot 11, 7980 ft. land, Baldwin St.		250	6.00
Paine, Emma M., Tr., 183 M. V. Parkway			
House $8000, land, lot B, 4977 ft. $1100		9100	218.40
Paine, Sidney S. and Audrey L., 8 Cliff St.			
House $10,000, garage $1200, lot 5, pt. 4, 19,942 ft. land $3600		14900	357.60
Palfrey, Robert G. and Marion R., 28 Lakeview Rd.	1000		
House $10,000, garage $1500, lot 43, 9858 ft. land $2475		13975	359.40
Palmer, Clara H., 16 McCall Rd	2000		
House $30,000, garage $4000, lot 5, pt. lot 4, 92,485 ft. land $2775, 16 McCall Rd.		36775	930.60
Pt. lot 6, 51,643 ft. land $1550, McCall Rd.		1550	37.20
Palmer, Clarence F., 80 Curtis St., West Somerville			
Lot 168, 3246 ft. land, Washington St.		325	7.80
Palmer, Elsie A., 6 Wolcott Rd.			
House $8000, lot 16, 9900 ft. land $1575		9575	229.80
Palmer, Eva M. and Frances K., 5 Dix Ter.			
House $5000, 6000 ft. land $1375		6375	153.00
Palmer, Guy P., 9617 S. Winchester Ave., Chicago, Ill.			
Lots 1, 2, 24,030 ft. land $300, Forest St.		300	7.20
Palmer, Howard S., Trustee, Est. Annie S. Palmer, 60 Central St., Stoneham			
House $9500, garage $1000, 23,196 ft. land $2325, 15 Kenwin Rd.		12825	307.80
Palmer, Weston H. and Elizabeth MacKinnon, care of Palmer Plumbing Supply Co., Rochester, N. H.			
House $13,000, garage $1000, land, lot 6, 14,854 ft. $1475, 79 Wildwood St.		15475	371.40
Paonessa, Domenico and Teresa, 330 Washington St.			
House $3700, barn $500, 6500 ft. land $650		4850	116.40

Name, Location and Description	Personal	Real	Total Tax
Parish of the Epiphany, care of James H. Cleaves, Treas., 10 Lawrence St.			
House $9000, garage $150, lot 9, 10,228 ft. land $2050, 3 Glengarry Rd.		11200	268.80
Parish, Harold C. and Florence E., 15 Winthrop St.			
House $7000, garage $1200, 9818 ft. land $1975, 13-15 Winthrop St.		10175	244.20
Park Battery Station, care of F. E. Powers, 605 Main St.	300		7.20
Park, Francis E., 12 Norwood St.			
House $7500, 10,887 ft. land $2725		10225	245.40
Park, Kenneth B., et al, Canterbury Hotel, Boston, Mass.			
House $7000, 10,290 ft. land $1025, 132 Forest St.		8025	192.60
29,966 ft. land $600, Forest St.		600	14.40
Parke, Beatrice B., 1 Thornton Rd.			
House $11,000, garage $800, lot 11, 12,890 ft. $1925		13725	329.40
Parker, Arthur L. and Gertrude F., Somerville, Mass.			
House $15,000. garage $1800, lot 24, 15,970 ft. land $4000, 7 Wedgemere Ave.		20800	499.20
Parker, Clara H., 180 M. V. Parkway			
House $4500, garage $200, garage $150, 7602 ft. land $1675		6525	156.60
Parker, Eugenia, 408 Main St.	1150		
House $9000, barn $1500, garage $1000 20,000 ft. land $4200, 52,410 ft. land $3150, 408-410 Main St.		18850	480.00
Parker, Harrison L., 103 Mt. Vernon St.	550		13.20
Parker & Lane Co., 15 Church St.	1000		
House $1500, barn $1500, shop $500, wagon shed $300, sheds $500, office and scales $1500, garage $1000, 54,165 ft. land $2575		9375	249.00
44,500 ft. land $100, Cross St.		100	2.40
Parker, Mary S., 408 Main St.			
Land, lot 7, Ledgewood Rd., 80,510 ft. $5625		5625	135.00
Parker, Sarah R., 103 Mt. Vernon St.			
House $5500, 3630 ft. land $800		6300	151.20
Parkhurst, Charles C., 79 Walnut St., Somerville			
Land, lot 153, pt. 154, Ledyard Rd., 7500 ft.		375	9.00
Parkhurst, Emma W., Oak Knoll	3550		
House $22,000, barn $3500, greenhouse $1500, 45,125 ft. land $8050, 95,887 ft. land $1000, Oak Knoll		36050	950.40
Pt. lot 7, 8289 ft. land $425, Brooks St.		425	10.20
Lot 8, 13,240 ft. land $400, Brooks St.		400	9.60
Lot 9, 13,245 ft. land $400, Brooks St.		400	9.60
Lot 10, 13,270 ft. land $400, Brooks St.		400	9.60
Lot C, 8703 ft. land $250, Brooks St.		250	6.00
One building $200, 81,000 ft. land $10,500, Oak Knoll		10700	256.80

Name, Location and Description	Personal	Real	Total Tax
House $8000, lot B, 49 Brooks St., 13,305 ft. $1600		9600	230.40
Parkhurst, Helen A. and Louisa F., Somerville, Mass.			
House and garage $10,000, lot 70, 4796 ft. land $725, 404 Highland Ave.		10725	257.40
Parkhurst, Katherine R., 30 Grove St.	1000		
House $14,700, land, lot A, 28 and 30 Grove St., 12,656 ft. $1525		16225	413.40
Parkhurst, Lewis, Oak Knoll	100		2.40
Parkhurst, Louisa F., 79 Walnut St., Somerville			
House $4000, 14,000 ft. land $1400, 8321 ft. land $175, 142 Forest St.		5575	133.80
Parkhurst, Lucia A., 79 Walnut St., Somerville			
Lot 150, pt. 151, 7500 ft. land $375, Ledyard Rd.		375	9.00
Parkhurst, Richard, 30 Grove St.	1000		24.00
Parkin, Walter C., 64 Vine St.			
House $3000, land, lot A, 2522 ft. $500		3500	84.00
Parshley, Emma L., Cohasset			
House and garage $9500, lot C, Marshall Rd., 10,857 ft. $1625		11125	267.00
Parshley, Fred W. and Christina, 15 Stevens St.			
House $5500, garage $1200, 13,800 ft. land $2475		9175	220.20
Parsons, Florence W., 73 Bacon St.	300		
House $15,000, garage $1000, lot 1, 12,064 ft. land $4225		20225	492.60
Parsons, Harry S., 73 Bacon St.	50		1.20
Parsons, Helen S., 6 Bruce Rd.	375		9.00
Parsons, Thomas and Julia J., 61 Sheridan Cir.			
House $6000, garage $600, lots 95, 97, 7260 ft. land $300, 59-61 Sheridan Cir.		6900	165.60
Parsons, William L., 6 Bruce Rd.	250		6.00
Parsons, William L. and Helen S., 6 Bruce Rd.			
House $10,000, garage $900, land, lot 27, 9200 ft. $1925		12825	307.80
Partridge, Adelaide J. P., 10 Orient St.			
House $8000, garage $350, lot 8, 8840 ft. land $875		9225	221.40
Paton, Hazel H., 163 High St.			
House $1900, garage $800, 2 henneries $400, pt. lot 3, 4½ acres $600		3700	88.80
Patricia Beauty Shop, care of Serena MacNiff, 572 Main St.	100		2.40
Patrick, James R. and Blanche L., 15 Locke St.			
House $3000, garage $250, lot 238, 11,045 ft. land $100		3350	80.40
Pattee, Fred L., 86 Bacon St.	50		
House $12,000, garage $3500, 15,162 ft. land $4550		20050	482.40
Paul, Lucille P., 54 Wedgemere Ave.	2400		
House $15,000, garage $2500, pt. lot 127, pt. 128, 16,092 ft. land $4025		21525	574.20
Pt. lot 125, lot 126, 14,240 ft. land $2850		2850	68.40

Name, Location and Description	Personal	Real	Total Tax
Pauluccio, Angelo, 58 Loring Ave.			
Lot 256, 2500 ft. land $150, Loring Ave.		150	3.60
Lot 257, 2500 ft. land $150, Loring Ave.		150	3.60
Lot 258, 2500 ft. land, $150, Loring Ave.		150	3.60
Pearce, Ruth W. and Mary W. Sherman, Weston, Mass.			
House $7500, 9950 ft. land $1200, 38,500 ft. land $775, 12 Woodside Rd.		9475	227.40
Pearson, Helen M., 228 Highland Ave.			
House $7000, lot 12, 10,050 ft. land $1800.		8800	211.20
Peatfield, Elizabeth M., 284 Broadway, Arlington			
Lot 2, pt. 6, 21 acres, High St.		1000	24.00
Peirce, Henry F. and Persis S., 10 Marshall Rd.	400		
House and garage $9000, pt. lot 31, 11,072 ft. land $1650		10650	265.20
Penaligan, Mary, 16 Maxwell Rd.			
House $5000, garage $800, lot 7, 5650 ft. land $950		6750	162.00
Pendleton, Joseph B., 109 Cambridge St.	1000		
House $10,000, lot 3, 11,773 ft. land $2125		12125	315.00
Penna, Sebastiano, 30 Irving St.			
Lot 124-128, 5400 ft. land $300, Irving St.		300	7.20
Penna, Sebastiano and Pasqualina, 30 Irving St.			
House $2900, garage $100, lot 120, 2800 ft. land $175		3175	76.20
Lot 116, 2800 ft. land $175, Irving St.		175	4.20
Penney, Thomas F., 34 Oak St.			
House $2500, land, 2740 ft. $200		2700	64.80
Pennina, Angelina, 101 Church St., Lynn, Mass.			
House and garage $16,000, lot F, 13,500 ft. land $3375, 79 Church St. and 2 Wyman Ct.		19375	465.00
House and garage $12,000, lot E., 8000 ft. land $2000, 4-6 Wyman Ct.		14000	336.00
House and garage $12,000, lot D, 7670 ft. land $1925, 8-10 Wyman Ct.		13925	334.20
Penta, Antonio, 336 Washington St.			
House $2500, barn $50, pt. lots 32, 33, 34, 12-14 Winter St., 15,075 ft. land $300		2850	68.40
Penta, Maria, 336 Washington St.	500		
House and store $4500, garage $500, lot 1, 114-116-118-120 Swanton St., 12,660 ft. land $875		5875	141.00
House $2500, barn $50, 14,700 ft. land, $875 41 Chester St.		3425	82.20
House $9000, 24,856 ft. land $2475, 336 Washington St.		11475	287.40
Pentz, Herbert H., 417 Main St.	100		
House $8000, garage $650, 15,844 ft. land $3800		12450	301.20
Peppard, Gladys M., 34 Rangeley Rd.	1000		
House $14,000, garage $1500, lot 45, 16,235 ft. land $1625		17125	435.00
Perkins, Claude H., 6 Wedge Pond Rd.	500		12.00
Perkins, Grace C., 11 Symmes Rd.	250		

Name, Location and Description	Personal	Real	Total Tax
House $9500, pt. lots 12, 13, 5909 ft. land $1075		10575	259.80
Perkins, Robert H., 11 Symmes Rd.	50		1.20
Perkins, Samuel E., 1 Lewis Rd.	500		12.00
Perley, George A. and Jessie W., 21 Harrison St.	1000		
House $12,000, garage $1000, lot D, 11,584 ft. land $2325		15325	391.80
Perry, Anna L., Wilmington			
House and garage $4800, barn $200, lot 12, 17,745 ft. land $3200, 203 Highland Ave.		8200	196.80
Perry, John G., Box 379, Hudson, N. H.			
House $6000, lot 1, 6847 ft. land $1225, 205 Washington St.		7225	173.40
Perry, Joseph W., 727 Washington St.			
House $2000, barn $300, 2½ acres land, $1400		3700	88.80
Peterson, Delia, 35 Baldwin St.			
House $2000, garage $100, shed $50, lot 5, 7930 ft. land $325		2475	59.40
Peterson, Dorothy F., 4 Rangeley Ridge			
House $8000, garage $800, lot A, 10,680 ft. land $2150, 7800 ft. land $475		11425	274.20
Peterson, George H., 41 Waltham St., Lexington			
Lot 34, 3886 ft. land, Highland View Ave.		125	3.00
Peterson, John W., 35 Baldwin St.			
Land, back, Cross St., ½ acre $500, 2½ acres $1000		1500	36.00
Petrie, Herbert J., 534 Main St.	500		12.00
Petrie, Herbert J. and Gertrude E., 64 Wildwood St.			
House $15,000, garage $1500, lot 5, 10,645 ft. land, $1275		17775	426.60
House and garage $4000, land, lot 7, 29 Hemingway St., 6200 ft. $250		4250	102.00
House and garage $4000, land, lot 8, 33 Hemingway St., 5840 ft. $225		4225	101.40
Block $19,000, 4037 ft. land $20,200, 542 Main St., 10-12-14-16 Thompson St.		39200	940.80
House $3500, lot 81 or 276, 3560 ft. land $275, 29 Forest St.		3775	90.60
Pettingell, Edith R., 2 Rangeley Ridge			
House $9000, garage $1000, lot 7A, 10,000 ft. land $2000, 22,235 ft. land $2225		14225	341.40
Lot 7, 9615 ft. land $1925, Rangeley		1925	46.20
Pettingell, Roger, 2 Rangeley Ridge	75		1.80
Petts, Sanford F., Myopia Rd.			
House $18,000, barn $3500, 2 henneries $300, lots 1, 2, 47,750 ft. land $1900, lots 25 to 30, inc., 273,311 ft. land $6825, pt. lot 31, 73,530 ft. land, back, $750		31275	750.60
Petts, Sanford F., Exor. Est. Sanford F. Petts, Sr., Myopia Rd.	3000		72.00
Phelan, Isabella, 14 Henry St.			
House $1000, lot 219, 11,584 ft. land $125, 14 Henry St.		1125	27.00
Lot 218, 9127 ft. land $100, Henry St.		100	2.40

Name, Location and Description	Personal	Real	Total Tax
Pt. lot 220, 10,845 ft. land $100, Henry St.		100	2.40
Phelan, Marie A., 8 Westland Ave.			
House $6500, garage (unf.) $400, lot 4, 7400 ft. land $750		7650	183.60
Lot 3, 7283 ft. land $375, Westland Ave.		7650	183.60
Phelps, Cora C., 4 Grassmere Ave.			
House $9500, pt. lot 15, 8947 ft. land $1800		11300	271.20
Philbrick, Otis A., 10 Hillcrest Parkway			
House $4500, lot 209, 15,850 ft. land $800		5300	127.20
Philbrook, Marion R., 17 Pierrepont Rd.			
House and garage $9000, lot 229 7500 ft. land $750		9750	234.00
Lot 228, 7500 ft. land $750, Pierrepont Rd		750	18.00
Phippen, Addie E., 221 M. V. Parkway	1175		
House $11,000, 13,008 ft. land $2850, 221 M. V. Parkway		13850	360.60
Phippen, Addie E. and Emma G. Rice, 221 M. V. Parkway			
House $3200, 4560 ft. land $325, 37 and 39 Swanton St		3525	84.60
Pt. lot 4, 3007 ft. land $300, Greeley Rd		300	7.20
House $6200, 5512 ft. land $775, 50 Myrtle Ter		6975	167.40
Lot 8, 5865 ft. land $825, Myrtle Ter		825	19.80
Lot 9, 4615 ft. land $650, Myrtle Ter		650	15.60
½ lot 10, 2250 ft. land $225, Myrtle Ter		225	5.40
Garage $1200, lot 11, 4950 ft. land $500, Myrtle Ter		1700	40.80
House $3500, lot 13, 7654 ft. land $1075, 52 Myrtle Ter		4575	109.80
Lot 14, 5670 ft. land $575, Myrtle Ter		575	13.80
Lot 15, 9480 ft. land $1900, M. V. Parkway		1900	45.60
Lot 16, 11,077 ft. land $2225, M. V. Parkway		2225	53.40
House $10,000, land, lot 2, 10,504 ft. $2100, 239 M. V. Parkway		12100	290.40
Piccolo, Mary E., 7 Park Ave.			
House $7000, lot 7, 5930 ft. land $900		7900	189.60
Piccolo Bros., 553 Main St	1900		45.60
Pierce, Elmore A., care of H. D. Pierce, 91 Plaistead Rd., West Medford, Mass.			
22,870 ft. land $450, Pond St		450	10.80
Pierce, Francis A., Arlington, Mass.			
2000 ft. land $25, Hutchinson Rd		25	.60
Pike, Addison R., 65 Church St	500		12.00
Pike, Alice L., 674 Main St.			
Factory and garage $3800, 2 gas pumps $400, 7900 ft. $7900, 674 Main St		12100	290.40
Pilkington, Harry L., 5 Wilson St	75		1.80
Pilkington, Harry L. and Madeline H., 5 Wilson St.			
House $4000, garage $600, lot 6, 16,060 ft. land $1450		6050	145.20
Pilusso, Antonio, 834 Main St.			
House $2500, house $1200, 8997 ft. land $900, pt. lot 16		4600	110.40

Name, Location and Description	Personal	Real	Total Tax
Pingree, Fred H., 111 Wyman St., Medford, Mass.			
Lot 145 and ½ lot 144, 7500 ft. land $375, Ledyard Rd		375	9.00
Pinkham, Austin M., 105 Chruch St	1000		
House $18,000, barn $4500, pt. lot 17, 16,500 ft. land $4950		27450	682.80
Pin Toggle Co., 18 Cross St	3000		72.00
Pioneer Co-operative Bank, 36 Bromfield St., Boston, Mass.			
House $4700, lot 158, 162, 4150 ft. $300, 1660 ft. land $100, 6-8 Harvard St		5100	122.40
Piper, Henry D., 29 Berkeley St., Nashua, N. H.			
Lot 91, 13,272 ft. land $3325, Foxcroft Rd		3325	79.80
Pitman, Arthur W. and Anna T., 24 Yale St.	1000		
House $10,000, lots 84-85-86, 8340 ft. land $1700		11700	280.80
Pitman, Forrest L. and Thelma, 34 Mt. Pleasant St	1000		
House and garage $11,000, 8479 ft. land $1525		12525	324.60
Pitman, Thelma C., 34 Mt. Pleasant St.			
House $11,000, 9942 ft. land $1775, 311 Highland Ave		12775	306.60
Pizzano, Michele, 90 Harvard St.			
Lot 6, 3458 ft. land, Harvard St., $175		175	4.20
Pizzano, Michele and Maria, 90 Harvard St.			
House $2000, lots 10, 14, 5810 ft. land $350, 90 Harvard St		2350	56.40
Plaff, Elizabeth F., et al, 41 Myrtle Ter.			
House $5500, pt. lot 2, 4500 ft. land $675		6175	148.20
Plude, George, Jr., 20 Mystic Ave	500		12.00
Plude, George, Jr. and Emma M., 20 Mystic Ave.			
House $4050, barn $50, 8500 ft. land $1625		5725	137.40
Plumer, Alice E. G., 21 Wildwood St	1000		
House $10,000, garage $1200, 15,000 ft. land $3750		14950	382.80
Poinier, Marie H., 15 Calumet Rd	1000		
House $10,500, garage $2000, lot 66, 12,000 ft. land $3000		15500	396.00
Pionier, Paul D., 15 Calumet Rd	325		7.80
Poland, Anne C., et al, 19 Canal St.			
House $3500, lot A, 10,100 ft. land $600		4100	98.40
Barn $250, lot C, 2000 ft. land $125, Canal St.		375	9.00
Lot D, 3000 ft. land $175, Canal St		175	4.20
Politano, Emmanuella, 11 Summer St.			
Lot 26, 11,850 ft. land $350, Summer St		350	8.40
Politano, Maria E., 11 Summer St.			
Lot 20, 10,687 ft. land $225, Summer St		225	5.40
Lot 21, 10,762 ft. land $225, Summer St		225	5.40
House $1800, barn $250, pt. lot 27, 4020 ft. land $125, 11 Summer St		2175	52.20
House $3100, lot 19, 10,612 ft. land $200, 18 and 20 Summer St		3300	79.20
Pollock, Leland W., Boston, Mass.			

Name, Location and Description	Personal	Real	Total Tax
Pt. lot 14, 565 ft. land $50, Niles Lane		50	1.20
Lot C, 17,450 ft. land $1750, Niles Lane		1750	42.00
Polucci, Angelo, 58 Loring Ave.			
House $4000, lots 259-282-283, 9900 ft. land $500		4500	108.00
Pond, Amelia H., 102 Cambridge St	3200		
House $18,000, 63,400 ft. land $8800		26800	720.00
29,671 ft. land $3550, High St		3550	85.20
Lot 4, 12,000 ft. land $1450, High St		1450	34.80
Pond, Clara L., 144 Mt. Vernon St	1000		
House $10,000, 22,075 ft. land $4850		14850	380.40
Pond, Clarence H., 102 Cambridge St	625		15.00
Pond, Frances D., 8 Prospect St	1200		
House $13,400, 23,933 ft. land $5275, 8 Prospect St		18675	477.00
House and garage $6000, 20,724 ft. land $2075, 38 Prospect St		8075	193.80
26,749 ft. land, Prospect St		2675	64.20
12 acres pasture and woodland, back, Prospect St		9750	234.00
Pond, Kenneth P., 10 Prospect St	1000		24.00
Pond, Preston, 8 Prospect St	3925		94.20
House $9000, 10,094 ft. land $2225, 4-6 Prospect St		11225	269.40
Pergola, $2000, 26,248 ft. land $2625, rear, 8 Prospect St		4625	111.00
House $7000, 14,207 ft. land $3125, 10 Prospect St		10125	243.00
6510 ft. land $1500, Prospect St		1500	36.00
Pond, Preston, et al, Trustee, Winchester Country Club Trust, care of Jos. L. S. Barton, 58 Swan Rd	475		
House $4500, barn and buildings $2900, 51 acres land $15,300, 68 Hutchinson Rd		22700	556.20
Shed $200, 4½ acres $3000, 15 acres $4500, 24 acres $7200, 10 acres $10,000, Arlington St.		24900	597.60
3 acres $900, 4 acres $1200, Hutchinson Rd		2100	50.40
Storehouse $7000, bldg. $650, land, High St., 12½ acres $12,500		20150	483.60
Pond, Shepard, 102 Cambridge St	750		18.00
Poole, Irene, Wellesley			
House $7000, lot 9, 7009 ft. land $700, 20-22 Lebanon St		7700	184.80
Poole, Irene M. and Frederick Collins, care of Frederick Collins, 18 Porter St., Everett, Mass.			
House $5000, garage $500, lot 42, 4612 ft. land $450, 9 Englewood Rd		5950	142.80
Pope, Almira H., 5 Symmes Rd	675		
House $7500, garage $1000, pt. lot 15, 6279 ft. land $1125		9625	247.20
Pope, Fred A., 5 Symmes Rd	375		9.00
Portable Cement Co., care of James M. Springer, 32 Nashua St., Woburn	500		12.00
Postar, Louis, 594 Main St	300		7.20

Name, Location and Description	Personal	Real	Total Tax
Potter, George B. and Eileen, 14 Stone Ave.			
House $5500, land, lot 20, 4418 ft. $450.....		5950	142.80
Lot A, 5920 ft. land $600, Stone Ave.....		600	14.40
Potter, Stanley B. and Doris H., 18 Park Ave.			
House $8500, garage $1000, lot 18, 9511 ft. land $1425.....		10925	262.20
Power, Cecelia Josephine, 149 Swanton St.			
Lot 646, 2525 ft. land $150, Swanton St.....		150	3.60
Lot 647, 3692 ft. land $225, Swanton St.....		225	5.40
Power, Josephine, 149 Swanton St.			
House $3000, garage $75, land, lot 644-645, 5020 ft. land $300, 149-151 Swanton St.....		3375	81.00
Lot 642, 2797 ft. land $175, Swanton St.....		175	4.20
Lot 643, 2789 ft. land $175, Swanton St.....		175	4.20
Powers, Elizabeth C., 928 Main St.			
House $4000, garage $1000, lots 1, 2, 13,824 ft. land $975.....		5975	143.40
Powers, Jennie M., care of Marion P. Powers, Travelers' Aid Society, Albany, New York			
Lot 5, 16,782 ft. land $3350, Herrick St.....		3350	80.40
Powers, John H. and Marion P., 16 Mt. Pleasant St.			
House $5000, lot 7, 7514 ft. land $1500, 16-18 Mt. Pleasant St.....		6500	156.00
Powers, Patrick J., 14 Watson Pl.			
House $3000, garage $600, lots 60, 61, 6184 ft. land $300.....		3900	93.60
Pratt, Edna M., care of Lytal-Pratt Furniture Co., W. Palm Beach, Florida			
Ft. lot 11, 9200 ft. land, Wedgemere Hts.....		100	2.40
Pratt, Elsie S., 5 Grove St.			
House $5000, 8402 ft. land $1500.....		6500	156.00
Pratt, George E., et al, 15 Wildwood St.			
House $6000, garage $800, 8935 ft. land $1775, 4467 ft. land $225, 15 Wildwood St.....		8800	211.20
Pratt, Gertrude E., 173 Forest St.			
House $6000, garage $1000, land, lot 5, 6600 ft. land $650.....		7650	183.60
Lot 11, 6600 ft. land $325, Dean Rd.....		325	7.80
Lot 12, 6600 ft. land $325, Dean Rd.....		325	7.80
Lot 13, 6600 ft. land $325, Dean Rd.....		325	7.80
Lot 6, 6600 ft. land $650, Forest St.....		650	15.60
Pratt, Leon R., 294 Washington St.....	3000		72.00
Pratt, Lester A., 7 Everett Ave.....	100		2.40
Pratt, Lester A. and Ardena B., 7 Everett Ave.			
House and garage $15,000, lot 2, 14,661 ft. land $5125.....		20125	483.00
House $7300, garage $400, 11,230 ft. land $2250, 13 Wildwood St.....		9950	238.80
Pray, Arlie B., 5 Lawrence St.			
House $12,500, garage $800, lot 12, 8665 ft. land $1725.....		15025	360.60
Pray, Wendell B., 5 Lawrence St.....	1000		24.00
Preeper, William J., 24 Westley St.			
House $2800, 3904 ft. land $400, 26-28 West-			

Name, Location and Description	Personal	Real	Total Tax
ley St		3200	76.80
8904 ft. land $900, Nelson St		900	21.60
House $2700, lot 15, 7920 ft. land $800, 33 Westley St		3500	84.00
Preston, Vienna G., 12 Madison Ave.			
House $8500, 18,340 ft. land $2925		11425	274.20
Prestwood, Olin and Mary L., 33 Woodside Rd.			
House and garage $5500, lot 17A, 11,090 ft. land $150		5650	135.60
Pride, E. Ober and Mildred L., 43 Glen Rd	1000		
House $10,000, 7407 ft. land $1200		11200	292.80
Priest, Emerson C. and Etta S., 15 Euclid Ave.			
House and garage $9000, lot 51, 11,725 ft. land $575		9575	229.80
Priest, Ruth S., 9 Sanborn St	125		3.00
Prime, Mary A., 18 Prospect St.			
House $7500, 14,347 ft. land $3150		10650	255.60
Prince, Emma J., 13 Church St	200		4.80
Procopio, John, 18 Olive St.			
House $2000, 12,060 ft. land $350		2350	56.40
Procopio, John and Theresa, 18 Olive St.			
9950 ft. land $300, Olive St		300	7.20
Proctor, Emma B., 37 Cabot St	1250		
House $13,000, garage $2000, lot 6, 9950 ft. land $1975		16975	437.40
Lot 8, 9985 ft. land $2000, Cabot St		2000	48.00
Proctor, George N., 37 Cabot St	2675		64.20
Profenzano, Pietro and Maria, 37 Florence St.			
House $4500, lot 26, 4655 ft. land $225, 35-37 Florence St		4725	113.40
Lot 27, 4900 ft. land $250, Florence St		250	6.00
Lot 30, 4710 ft. land $275, Florence St		275	6.60
Lot 31, 4650 ft. land $275, Florence St		275	6.60
Proverbs, Carrietta W., 158 High St.			
House and garage $2850, lot 1, 11 acres land $1100		3950	94.80
Prowse, Hazel M. and Dollina, 151 Oxford St., Cambridge			
House and garage $8000, land, lot 15, 27 Oneida Rd., 6120 ft. $600		8600	206.40
Puffer, Amelia M., 6 Harrison St.			
House $9000, garage $600, lot 16, 14,323 ft. land $2875		12475	299.40
Lot A, 5390 ft. land $1075, Harrison St		1075	25.80
Puffer, Annie A., 33 Wildwood St.			
House $9000, garage $1500, 19,470 ft. land $3900, 6600 ft. land $1325		15725	377.40
Garage $400, 40,250 ft. land $800, 4000 ft. land $75		1275	30.60
Puffer Co., care of A. W. Puffer, Mgr., Swanton St	10000		240.00
Puffer, Laura E., 321 Winthrop St., Medford			
Factory $70,000, mill $10,000, storehouse $12,000, electric crane $7500, 2 garages $2000, 10 acres land $10,000, 5 acres land,			

Name, Location and Description	Personal	Real	Total Tax
back, $3000, Swanton St		114500	2748.00
Puffer, Luther W., 557 Main St	100		2.40
Puffer, Luther W., Jr., 33 Wildwood St	500		12.00
Purcell, Frederick C., 225 Cambridge St	600		14.40
Purcell, James and Nellie L., 223 Cambridge St.			
House $5000, barn $1200, pigeon house $500, toolhouse $100, land, 223-225 Cambridge St., 1 acre $2000, 8½ acres $3825		12625	303.00
House $3000, 6000 ft. land $175, 37-39 Pond St		3175	76.20
Purdy, Etta M., Annie R. and Clara O., 135 Forest St.			
House $4500, barn $300, 22,000 ft. land $1100, 78,536 ft. land $1575		7475	179.40
Purington, George W., 161 Cambridge St	125		3.00
Purington, George W., et al, 161 Cambridge St.			
House $6000, barn $1000, vegetable house $200, lot 101, 102, 21,215 ft. land, $1900, 161 Cambridge St., lots 108, 109, 11,200 ft. land $1000, Salisbury St		11100	266.40
Lot 97, pt. lot 96, 12,020 ft. land $1075, 1091 ft. land $100, Cambridge St		1175	28.20
Lot 98, 11,380 ft. land $1025, Cambridge St		1025	24.60
Lot 99, 10,745 ft. land $975, Cambridge St		975	23.40
Lot 100, 10,497 ft. land $950, Cambridge St		950	22.80
Lot 103, 10,956 ft. land $975, Cambridge St		975	23.40
Lot 104, 16,809 ft. land $1525, Cambridge St		1525	36.60
Lot 105, 10,689 ft. land $975, Salisbury St		975	23.40
Lot 106, 11,200 ft. land $1000, Salisbury St		1000	24.00
Lot 107, 11,200 ft. land $1000, Salisbury St		1000	24.00
Lot 110, 11,200 ft. land $1000, Salisbury St		1000	24.00
Lot 111, 11,200 ft. land $1000, Salisbury St		1000	24.00
Lot 112, 11,200 ft. land $1000, Salisbury St		1000	24.00
Lot 113, 7000 ft. land $650, Salisbury St		650	15.60
Purington, Ida E., 102 Pond St.			
House $3500, garage $300, 8000 ft. land $250		4050	97.20
Purman, Ada A., 9 Cutting St.			
House $5500, 7000 ft. land $1400, 9 and 11 Cutting St		6900	165.60
Pushee, Edith W., 14 Harrison St.			
House $8500, garage $400, lot 19, pt. 18, 20, 14,108 ft. land $2825		11725	281.40
Lot C, 4853 ft. land $975, Harrison St		975	23.40
Pushee, John W., 14 Harrison St	100		2.40
Pushee, Leslie D., 14 Harrison St	300		
Lot 8, 11,750 ft. land, Harrison St., $2350		2350	63.60
Putnam, Beatrice, 409 Main St	75		1.80
Putnam, Beulah C., 2 Salisbury St	1000		
House $12,500, garage $1200, lot 41, 12,190 ft. land $3050		16750	426.00
Putnam, Ralph, Heirs, 409 Main St.			
House $6500, garage $500, 12,770 ft. land $3075		10075	241.80
Putnam, Robert C., 2 Salisbury St	100		2.40
Pynn, Franklin, 28 Lebanon St.			

Name, Location and Description	Personal	Real	Total Tax
House $4500, barn $500, land, lot 48, 4655 ft. $475		5475	131.40
Queenin, Michael P. and Isabel A., 17 Myrtle St.			
House $6000, garage $250, 5990 ft. land $1325		7575	181.80
Quigley, John, 88 Wendell St	150		3.60
Quigley, Mary, 88 Wendell St.			
House $2500, sheds $200, lot 107, 108, 4914 ft. land $300		3000	72.00
Garage $400, 5975 ft. land $350, Wendell St		750	18.00
8½ acrespasture, Cross St		5000	120.00
Quigley, Patrick, 17 Loring Ave.			
House $2000, lot 355, 356, 5000 ft. land $300		2300	55.20
Garage $100, lot 353, 2500 ft. land $150, Loring Ave		250	6.00
Lot 354, 2500 ft. land $150, Loring Ave		150	3.60
Quigley, Thomas, 56 Lake St.			
House $5000, lot 5, pt. 6, 14,316 ft. land $3575, 1853 ft. land $450, 121 Church St		9025	216.60
Garage $12,250, 2 gasoline pumps $800, 11,567 ft. land $17,350, 632 Main St		30400	729.60
Pt. lot 3, 7353 ft. land $1825, Church St		1825	43.80
Lot 4, 14,495 ft. land $3625, Church St		3625	87.00
House $3500, 7151 ft. land $3575, 669 Main St		7075	169.80
Quigley, Thomas, Jr., 56 Lake St	2825		
House $5000, stable $2500, garage $500, garage $4000, 1 acre land $2000, 1 acre land $1100, 56-58 Lake St		15100	430.20
House $100, lots 426, 427, 7664 ft. land $200, 197 Swanton St		300	7.20
House and garage $7000, lot 1, 7380 ft. land $1475, 48 Vine St		8475	203.40
Lot 12, 7199 ft. land $1075, Wedge Pond Rd.		1075	25.80
Quill, Margaret, 25 Oak St.			
7800 ft. land $550, Oak St		550	13.20
Quimby, Cora A., 185 M. V. Parkway			
House $4000, 5523 ft. land $1225		5225	125.40
Quimby, Florence B., 11 Maxwell Rd.			
House $5000, barn $250, lot B, 6462 ft. land $1150		6400	153.60
Quinn, Milton J. and Margaret E., 44 Church St	1000		
House $11,500, garage $1000, pt. lot 42D, 9083 ft. land $2725		15225	389.40
Radley, Emma P., 89 Church St.			
House $6500, garage $325, 12,350 ft. land $3100, 4610 ft. land $450		10375	249.00
Rallo, Michael, 71 Swanton St	500		12.00
Ralph, Ruth L., 158 Forest St.			
House $6500, land, lot 4, Forest St., 11,155 ft. $1125		7625	183.00
Ramsdell, Helen, 6 Summit Ave.			

Name, Location and Description	Personal	Real	Total Tax
House $3500, barn $400, 14,115 ft. land $2550		6450	154.80
Ramsdell, William E., trustee, Est. Charles A. Ramsdell, 15 Congress St., Boston			
House $5000, 6234 ft. land $1375, 117 Mt. Vernon St		6375	153.00
Randall, Denton W. and Lucy M., 19 Everell Rd.			
House $9700, lot 14, 9808 ft. land $1475		1175	268.20
Randall, Frank E. and Mary E., 29 Nelson St.			
House $3000, garage $400, lot 5, 4280 ft. land $425		3825	91.80
Randall, Perley H., 19 Everell Rd	6500		156.00
Randlett, Mary M., 2 Lagrange St.			
House $9000, garage $2500, 13,974 ft. land $3500		15000	360.00
Rania, Guiseppe and Caterina, 5 Emerson Ct.			
House $1500, garage $100, lot 1, 3640 ft. land $175		1775	42.60
Ranton, Caroline R., 9 Stratford Rd.			
House $9500, garage $1000, 14,210 ft. land $4275		14775	354.60
Rassat, Edgar F. and Gladys Lee, 11 Chisholm Rd.			
House $6000, garage $400, lot 68, 7776 ft. land $775		7175	172.20
Raulerson, Frances J., 40 Allen Rd.			
House and garage $6800, lot 103 and ½ lot 104, 7500 ft. land $450		7250	174.00
Ray, Harriet Hunter, 39 Woodside Rd.			
House $6700, lot B, or 16E, 15A, 15,033 ft. land $300, 2518 ft. land $50		7050	169.20
Ray, Henry G., 30 Mt. Pleasant St.			
House $5000, barn $1275, 20,652 ft. land $3725		10000	240.00
House $4500, 3942 ft. land $975, 34 and 38 Washington St		5475	131.40
Raymond, Emma M., 30 M. V. Parkway	1000		
House $10,500, garage $2500, lot 41, 12,322 ft. land $3075		16075	409.80
Raymond, Stockton, Columbus, Ohio			
House $8000, garage $600, lot 6, 12,376 ft. land $1225, 23 Kenwin Rd		9825	235.80
Razee, Arthur W. and Albert H., 306 Washington St.			
House $5000, garage $350, 21,168 ft. land $2125		7475	179.40
Reagan, Bridget B., 934 Main St.			
House $3300, 10,675 ft. land $750		4050	97.20
Reardon, Delia, 12 Westley St.			
House $7000, lot 1, 5899 ft. land $600, 222 Washington St		7600	182.40
Reardon, Margaret, 22 Arthur St.			
House $3000, lot 330, 4279 ft. land $250, 20-22 Arthur St		3250	78.00
Lot 329, 2619 ft. land $150, Arthur St		150	3.60

Name, Location and Description	Personal	Real	Total Tax
Reardon, Owen and Delia, 12 Westley St.			
House $5500, garage $700, 7500 ft. land $750, 10-12 Westley St		6950	166.80
Recine, Arcangelo, 83 Hawthorne St., Newton			
House $5000, garage $300, lot 80, 7125 ft. land $575, 71 Woodside Rd		5875	141.00
Redding, Grace A., 17 Lakeview Rd	1000		
House $11,000, garage $1500, building $200, lot 24, 11,169 ft. land $2800		15500	396.00
Reebenacker, Amelia, 32 Highland Ave.			
House $3000, 3450 ft. land $100, Lot 1		3100	74.40
Lot 2, 19,987 ft. land $600, Highland Ave		600	14.40
Reed, Albert A., 8 Stevens St.			
House $5250, ½ garage $400, lot B, 4082 sq. ft. land $750		6400	153.60
Reed, Eleanor E., 8 Ridgefield Rd.			
House $9800, garage $800, lot 31, 7800 ft. land $1650		12250	294.00
Reed, Ella M., 3 Sheffield West	1400		33.60
Reed, Everett A., 70 Cambridge St	1000		
House and garage $16,000, land, pt. lot 1, 33,120 ft. $3300		19300	487.20
Reed, Nathan P., 3 Sheffield West	1000		24.00
Reed, Nathan P. and Ella May, 3 Sheffield West			
House and garage $15,000, lot 1, 10,880 ft. land $3275, 6000 ft. land $600		18875	453.00
Regan, Margaret, 5 Nelson St.			
House $3000, 2156 ft. land $225		3225	77.40
Regnier, Mary L., 173 Branch St., Lowell, Mass.			
Lot 21, 7519 ft. land $150, Wildwood St		150	3.60
Reid, Henry A., Tr., Hillside Associates, Medford			
Lots 223-224, 23,273 ft. land $250, Henry St		250	6.00
Renfrew, William H. and Amelia K., 138 Forest St.			
House and garage $7000, 19,500 ft. land $1950, 11,283 ft. land $225, Forest St		9175	220.20
Rennert, Ella, 69 M. V. Parkway			
House $8500, garage $1200, lot 16, 7949 ft. land $1600		11300	271.20
Lot 23, 6913 ft. land, Maxwell Rd		1250	30.00
Rennert, Frederick I., 69 M. V. Parkway	100		2.40
Restivo, Cotoldo, Woburn			
Lot 75, 2500 ft. land $125, Wendell St		125	3.00
Lot 76, 2500 ft. land $125, Wendell St		125	3.00
Reynolds, Blanche S., 75 Bacon St	200		
House $20,000, garage $1500, lots 7, 8, and pt. 6, 9314 ft. $2800, 8170 ft. $2450, 489 ft. $125		26875	649.80
Reynolds, Frank W., 13 Everett Ave	500		12.00
Reynolds, Frederic B., 75 Bacon St	100		2.40
Reynolds, Kenneth C. and Ruth E., 9 Seneca Rd			
House $7500, garage $350, lot B, 7820 ft. land $775		8625	207.00
Lot C, 7820 ft. land $775, Seneca Rd		775	18.60

Name, Location and Description	Personal	Real	Total Tax
Reynolds, Maria C., 13 Everett Ave	1600		
House $16,000, garage $2200, lot 12, 11,701 ft. land $4100		22300	573.60
11,316 ft. land Aylesworth St., $2250		2250	54.00
Reynolds, Samuel S., 16 Sargent Rd.			
House $7500, garage $400, lot 48 and 49, 5000 ft. land $500, 5000 ft. land $500		8900	213.60
House $7500, lot 48 and 49, 5000 ft. land $500, 5000 ft. land $500		8900	213.60
Rice, Emma G., 236 M. V. Parkway			
House $8500, lot 6, 12,288 ft. land $2450		10950	262.80
Rich, Edgar J., 11 Pine St.			
Lot 72, 16,986 ft. land $350, Euclid Ave		350	8.40
Lot 73, 16,715 ft. land $325, Euclid Ave		325	7.80
Lot 74, 18,710 ft. land $375, Euclid Ave		375	9.00
Lot 75, 21,250 ft. land $425, Euclid Ave		425	10.20
Lot 76, 21,742 ft. land $425, Euclid Ave		425	10.20
Lot 83, 19,620 ft. land $400, Fells Rd		400	9.60
Lot 84, 18,915 ft. land $375, Fells Rd		375	9.00
Lot 85, 17,775 ft. land $350, Fells Rd		350	8.40
Lot 86, 16,845 ft. land $325, Fells Rd		325	7.80
Lot 87, 14,370 ft. land $275, Fells Rd		275	6.60
Lot 88, 19,445 ft. land $400, Fells Rd		400	9.60
Rich, Mary L., 11 Pine St.			
House $9500, lot 18, 6480 ft. land $1300		10800	259.20
Garage $1800, lot 17, 6445 ft. land $1300, Grassmere Ave		3100	74.40
Pt. lot 16, 5197 ft. land $1050, Grassmere Ave.		1050	25.20
Pt. lot 19, 5127 ft. land $1025, Pine St		1025	24.60
Richards, Mary, Estate, 4 Black Horse Ter	2750		66.00
Richards, Mary, Heirs, 4 Black Horse Ter			
House $11,000, garage $3000, 10,578 ft. land $2150		16150	387.60
Richards, William H., Dorchester, Mass.			
1003 ft. land $100, Governor's Ave		100	2.40
Richardson, Etta C., 597 Washington St.			
House $3000, 57,840 ft. land $1050		4050	97.20
Richardson, Flora A., 607 Washington St.			
House $4000, barn $700, shed $100, 12.68 acres $4800		9600	230.40
House and garage (unf.) $4000, lot 5, 10,645 ft. land $1075, 156 Forest St		5075	121.80
Richardson, Gerald K. and Old Colony Trust Co., Trustees, 17 Court St., Boston, Mass.			
House $8000, garage $300, 2¾ acres $1650, 11¼ acres $2200, 239 Forest St		12150	291.60
Richardson, H. Earle, 29 Kenwin Rd.			
House $6000, garage $200, lot 4, 15,658 ft. land $1575		7775	186.60
Richardson, Harris S., 15 Mt. Pleasant St	200		
Block $15,000, land, 10-14-16 Mt. Vernon St., 3698 ft. $22,200		37200	897.60
Richardson, Harris S. and Nina A., 15 Mt. Pleasant St	3500		84.00
Richardson, Hazen K., P. O. Box 96, Middleton,			

Name, Location and Description	Personal	Real	Total Tax
Mass.			
Lot 211, pt. lot 210, 5245 ft. land, Brookside Ave		100	2.40
Richardson, John, 58 Nelson St.			
House $3000, garage $650, 4429 ft. land $400		4050	97.20
Richardson, Julia A., 353 Cambridge St.			
House $1000, garage $100, 16,300 ft. land $400, 339 Cambridge St		1500	36.00
House $1800, barn $200, 4 1-8 acres $1000, 3½ acres $300, 353 Cambridge St		3300	79.20
Richardson, M. Alvinia, 3 Cutting St.			
House $4500, 5529 ft. land $1125		5625	135.00
Richardson, Martha P., et al, 11 Francis Cir.			
House $5500, lot 2, 5520 ft. land $1000		6500	156.00
Richardson, Nina A., 15 Mt. Pleasant St.			
House $8500, 6608 ft. land $1325		9825	235.80
Richardson, Pearl E., 31 Forest Cir.			
House $4300, garage $300, 35,000 ft. land $700		5300	127.20
Richardson, Rachel P., 51 Forest St.			
House $3500, garage $200, lot 9, 5414 ft. land $425, 51 Forest St		4125	99.00
Lot 8, 5400 ft. land $425, Forest St		425	10.20
Richardson, Samuel W., 26 Broadway, N. Y.			
Lot 5, 7258 ft. land $500, Washington St		500	12.00
Lot 6, 7238 ft. land $500, Washington St		500	12.00
Richardson, Susan L., 75 Church St	600		14.40
Richardson, Thomas S., 8 Cross St.			
House $3400, barn $100, pt. lots 68, 72, 2940 ft. land $175, 74 Florence St		3675	88.20
Richardson, Thomas S. and Charlotte M. L., 8 Cross St.			
House $3500, barn $500, land, 5390 ft. $550, 484 Washington St		4550	109.20
House $7000, 6790 ft. land $400, 6-8 Cross St.		7400	177.60
Richardson, William S., 22 Chester St.			
House $2800, garage $150, pt. lot 13, 6644 ft. land $400		3350	80.40
Richburg, Bertha J., Heirs, 99 Hemingway St.			
House $4000, garage $500, pt. lots 17, 18, 18,500 ft. land $900		5400	129.60
Richburg, Esther C., 179 Washington St.			
House $5000, barn $1000, store $2000, summerhouse $100, 18,814 ft. land $3750		11850	284.40
Richburg, Herbert J., 6 Bacon St	100		2.40
Richburg, Herbert J. and Ethel E., 6 Bacon St.			
House $5600, 5090 ft. land $925		6525	156.60
Richburg, Ronald G., 13 Highland View Ave.			
House $3000, garage $100, lot 33, pt. 32, 3360 ft. land $150		3250	78.00
Richmond, Edith H., 7 Grove St.			
Lot 1, 5000 ft. land $900, 13,355 ft. land, back, $675, Bacon St		1575	37.80
Richmond, Harold B. and Florence H., 30 Swan Rd	3000		
House and garage $30,000, 23,900 ft. land			

Name, Location and Description	Personal	Real	Total Tax
$2400, 13,143 ft. land $800		33200	868.80
Richmond, Harris M., 7 Grove St	625		15.00
Riddle, Edith M., 4 Fairview Ter	75		
House $8500, garage $2000, lot 3, 17,814 ft. land $3925		14425	348.00
Riddle, Hollis L., 4 Fairview Ter	125		3.00
Righter, Frances Downer, Fernway	1000		
House and garage $18,000, pt. lot 6, 57,107 ft. land $1700, McCall Rd		19700	496.80
Rigo, Rizieri and Elizabeth, 81 Harvard St.			
House $2500, lot 25, pt. 21, 4200 ft. land $250		2750	66.00
Riley, Charles J. and Anna P., 79 Milk St., Boston			
House $8000, 9755 ft. land $2925, 11 Cottage Ave. and 79 Bacon St		10925	262.20
Riley, Sara F.,155 Highland Ave.			
House $5500, garage $1300, 5000 ft. land $650		7450	178.80
Ripley, Ida, 34 Wedgemere Ave	3000		
House $35,000, garage $3500, lot 136, 137, 138, pt. lots 116, 117, 14,550 ft. land $4075, 12,000 ft. land $3000, 16,920 ft. land $3375, 34 Wedgemere Ave		48950	1246.80
House $10,000, barn $3000, summer house $100, 23,000 ft. land $5300, 4000 ft. land $400, 472 Main St		18800	451.20
Ripley, Jessie, 14 Wedge Pond Rd.			
House $6000, pt. lot 8, 5700 ft. land $850		6850	164.40
Ritchie, Frederick E., 48 Wedgemere Ave	2500		
House $13,000, garage $1800, pt. lots 129-130, 13,500 ft. land $3375		18175	496.20
Lot 124, 12,510 ft. land, Salisbury St		1875	45.00
Rivinius, Bertha L. R., 346 Main St	325		
House $8500, garage $1500, 33,716 ft. land $6750, 10,000 ft. land $600		17350	424.20
Roache, Martin, 23 Harvard St.			
House $2800, hennery $25, lot 141, pt. 137, 5400 ft. land $375		3200	76.80
Roache, Martin and Mary, 23 Harvard St.			
Lot 140, 2800 ft. land $150, Irving St		150	3.60
Lot 144, 2800 ft. land $150, Irving St		150	3.60
Lot 148, 2800 ft. land $150, Irving St		150	3.60
Roach, Mary T., 74 Nelson St.			
House $4000, lot 10, 4454 ft. land $400		4400	105.60
Robb, Gordon H., 19 Lorena Rd.			
House and garage $20,000, lot 22, 25,908 ft. land $525, 19 Lorena Rd	2000	20525	540.60
Lot 21, 24,353 ft. land $475, Lorena Rd		475	11.40
Robbins, Arthur G. and Stella R., 12 Grove St	1000		
House $12,000, garage $1500, lot 1, 10,420 ft. land $1875		15375	393.00
Roberts, Allena E., 16 Webster St.			
House $4000, shed $350, lot 14, 15,000 ft. land $2250		6600	158.40
Roberts, Clifford, 21 Sheffield, West	775		18.60
Roberts, Clifford and Olga M., 21 Sheffield, West			

Name, Location and Description	Personal	Real	Total Tax
House $13,000, garage $1200, lot 10, 11,986 ft. land $3350		17550	421.20
Pt. lot 11, 8800 ft. land $2475, Sheffield West		2475	59.40
Lot B, 5605 ft. land $1400, Sheffield West		1400	33.60
Land, 10,000 ft. land $500, (back) Sheffield West		500	12.00
Roberts, Doris B., 4 Cottage Ave	1000		
House $13,500, garage $800, land, lot 5, 8455 ft. $2125		16425	418.20
Land, pt. lot 6, Cottage Ave., 9012 ft. $2250		2250	54.00
Roberts, Henry K., 161 Highland Ave.			
House and garage $8000, lot A, 7151 ft. land $925, 161 Highland Ave		8925	214.20
Pt. lot B, 4773 ft. land $475, Highland Ave		475	11.40
Roberts, John L., 10 Blind Bridge St.			
House $3000, 3507 ft. land $350		3350	80.40
Roberts, Leigh S., 629 Main St	150		3.60
Roberts, Paul B., 4 Cottage Ave	1000		24.00
Robertson, Helen L., 5 Wildwood St.			
House $9000, garage $2500, 11,000 ft. land $2750		14250	342.00
Robinson, Alida L. and Amy, 32 Wildwood St.			
House $7000, garage $300, 10,573 ft. land $2650		9950	238.80
Robinson, Clara W., 9 Raymond Pl.			
House $2500, lot 9, 3452 ft. land $125		2625	63.00
Robinson, Emma G., 17 Winthrop St.			
House $8000, lots 7, 8, pt. 9, 11,650 ft. land $2100		10100	242.40
Robinson, Henry C., 17 Winthrop St	700		16.80
Robinson, Jane L., 48 Wildwood St	1000		
House $11,000, lot C, 12,334 ft. land $2475		13475	347.40
Robinson, John O., 37 Brookside Ave.			
House $5700, garage $500, lot 49, 9768 ft. land $775, 35-37 Brookside Ave		6975	167.40
Lot 234, 5474 ft. land $450, Brookside Ave		450	10.80
Robinson, Mary A., 7 Fells Rd.			
House $8500, lot 237, 14,842 ft. land $1325		9825	235.80
Robinson, Willard E., 35 Cambridge St	1000		
House $14,000, barn $4500, house $2500, boathouse $500, 5 acres land $13,500, 35 and 41 Cambridge St		35000	864.00
Roby, Austin H., 105 Washington St., Malden			
Land, 37,588 ft. $1325, Highland Ave		1325	31.80
Rockwell, Donald E. and Helen S., 11 New Meadows Rd.			
House $7000, garage $350, lot 7, 8103 ft. land $1225		8575	205.80
Rockwood, Mabel S., 27 Cambridge St	1000		
House and garage $17,000, lot D-1, 19,500 ft. land $1500		18500	468.00
Rockwood, Vernon G., 19 Perkins Rd.			
House and garage $9000, lot 193 and ½ lot 192, 4870 ft. land $250, 2566 ft. land $125		9375	225.00
Rogers, Annie A., 38 Grayson Rd.			

Name, Location and Description	Personal	Real	Total Tax
House $6500, lot 28, 7987 ft. land $550		7050	169.20
House $2800, 4319 ft. land $250, 31-33 Clark St		3050	73.20
Rogers, Arthur V.,10 Warren St	1000		
House $11,500, garage $800, lot 147, 11,181 ft. land $2800		15100	386.40
Rogers, Bridget V., care of Frank E. Rogers, 29 Elm St.			
Lot 204, 9935 ft. land $100, Henry St		100	2.40
Lot 205, 10,736 ft. land $100, Henry St		100	2.40
Rogers, Ellen C., 10 Bridge St.			
House $3500, 11,631 ft. land $1750, 10-12 Bridge St		5250	126.00
Rogers, Emmelyn S., 44 Glen Rd	100		
House $8500, garage $1200, 15,454 ft. land $2475		12175	294.60
Rogers, Francis, 29 Elm St.			
House $5500, land, 29-31 Elm St., 5551 ft. $825		6325	151.80
Rogers, George S., 572 Main St	500		12.00
Rogers, Maude H., 21 Foxcroft Rd	1000		
House $11,000, garage $1500, 11,808 ft. land $2950		15450	394.80
Rohrman, Horatio C., 150 Highland Ave	200		4.80
Rohrman, Rachael L. M., 150 Highland Ave.			
House $9000, garage $1200, lot 7, 20,380 ft. land $2450		12650	303.60
Rolli, Romeo and Nicoletta, 189 Washington St.			
House $5000, 5212 ft. land $1050		6050	145.20
Roman Catholic Archbishop of Boston, care of Rev. N. J. Merritt, 158 Washington St.			
House $23,500, garage $1000, 40,000 ft. $6400 (back) 14,700, ft. $375		31275	750.60
Lot 47, 2297 ft. land $125, Main St		125	3.00
Lot 48, 2900 ft. land $150, Main St		150	3.60
Lot 49, 3147 ft. land $150, Main St		150	3.60
Lot 50, 3097 ft. land $150, Sheridan Cir		150	3.60
Lot 51, 3133 ft. land $150, Sheridan Cir		150	3.60
Lot 52, 3150 ft. land $150, Sheridan Cir		150	3.60
Lot 53, 3150 ft. land $150, Sheridan Cir		150	3.60
Lot 54, 3150 ft. land $150, Sheridan Cir		150	3.60
Lot 55, 3150 ft. land $150, Sheridan Cir		150	3.60
Romkey, Alferetta, 22 Stone Ave.			
House $5500, lot 16, 4505 ft. land $450		5950	142.80
Garage $800, lot C, 1499 ft. land $150, Stone Ave		950	22.80
Rommelfanger, Nicholas and Emma, 19 Albana St., Roslindale			
Lot 19, 13,455 ft. land $2025, Cambridge St		2025	48.60
Rondina, Amelia F., 121 Highland Ave	1000		
House $10,500, barn $2000, lot 10, 24,934 ft. land $2500		15000	384.00
Rooney, Edwin R., 12 Sheffield Rd	1000		24.00
Rooney, Edwin R. and Madeline S., 12 Sheffield Rd.			

Name, Location and Description	Personal	Real	Total Tax
House $14,200, garage $2000, lot 4, 5, 27,817 ft. land $8350		24550	589.20
Lot 6, 15,951 ft. land $4775, Alesworth Ave		4775	114.60
Rooney, William E., 14 Border St., Woburn 13,550 ft. land $675, Sheridan Cir		675	16.20
Roop, Martha M., 12 Dartmouth St	3000		
House and garage $33,000, lot 11 and pt. 7, 14,170 ft. land $1425		34425	898.20
Roop, William J. L., Tr. Parkway Trust, 136 W. Emerson St., Melrose.			
House and garage (unf.) $33,000, lot 13, 16,200 ft. land $1625, 2 Dartmouth St		34625	831.00
House and garage $20,500, lot 3, 10,552 ft. land $1050, 61 Wedgemere Ave		21550	517.20
House and garage (unf.) $25,000, lot 26, 12,888 ft. land $1300, 7 Dartmouth St		26300	631.20
House and garage (unf.) $30,000, lot 9, 14,150 ft. land $1425, 8. Dartmouth St		31425	754.20
House and garage (unf.) $30,000, lot 22, 12,100 ft. land $1200, 69 Wedgemere Ave		31200	748.80
House $19,000 garage $1200, lot 2, 11,308 ft. land $1125, 59 Wedgemere Ave		21325	511.80
Lot 10, 16,500 ft. land $1650, 4 Dartmouth St.		1650	39.60
Lot 24, 11,719 ft. land $1175, 5 Dartmouth St.		1175	28.20
Lot 8, 12,500 ft. land $1250, 6 Dartmouth St.		1250	30.00
Lot 28, 10,425 ft. land $1050, 9 Dartmouth St.		1050	25.20
Pt. lot 7, 11,100 ft. land $1100, 10 Dartmouth St		1100	26.40
Lot 2, 9000 ft. land $450, 3 Drexel Ave		450	10.80
Lot 3, 10,202 ft. land $500, 5 Drexel Ave		500	12.00
Lot 21, 12,622 ft. land $625, 4 Drexel Ave		625	15.00
Lot 25, 10,231 ft. land $500, 6 Drexel Ave		500	12.00
Lot 27, 10,924 ft. land $550, 8 Drexel Ave		550	13.20
Barn, $200, 4.14 acres $825, Pond St		1025	24.60
Lot 19, 13,800 ft. land $1375, 62 Wedgemere Ave		1375	33.00
Lot 1, 9641 ft. land $975, 63 Wedgemere Ave.		975	23.40
Lot 18, 13,638 ft. land $1350, 64 Wedgemere Ave		1350	32.40
Lot 17, 13,592 ft. land $1350, 66 Wedgemere Ave		1350	32.40
Lot 20, 12,382 ft. land $1250, 67 Wedgemere Ave		1250	30.00
Lot 16, 13,612 ft. land $1350, 68 Wedgemere Ave		1350	32.40
Lot 15, 9432 ft. land $950, 70 Wedgemere Ave.		950	22.80
Lot 23, 13,607 ft. land $1350, 71 Wedgemere Ave		1350	32.40
Lot 14, 15,388 ft. land $1550, 72 Wedgemere Ave		1550	37.20
Lot 12, 15,130 ft. land $1525, 74 Wedgemere Ave		1525	36.60
Lot 4, 13,959 ft. land $700, Yale St		700	16.80
Lot 5, 11,180 ft. land $550, Yale St		550	13.20
Lot 6, 8832 ft. land $450, Yale St		450	10.80

Name, Location and Description	Personal	Real	Total Tax
Lot 29, 9169 ft. land $450, Yale St.		450	10.80
Roper, Alvin E., 1020 Galewood Ter., Cleveland, Ohio			
Lot 162, 9252 ft. land $100, James St.		100	2.40
Lot 163, 8231 ft. land $75, James St.		75	1.80
Lot 164, 7217 ft. land $75, James St.		75	1.80
Rosa, Nicholas, 24 Glenwood Ave.			
House $2300, garage $100, lot 18, 19, 2728 ft. land $100, 2588 ft. land $100, 24 Glenwood Ave.		2600	62.40
Lot 20, 2384 ft. land $100, Glenwood Ave.		100	2.40
Lot 21, 2216 ft. land $100, Glenwood Ave.		100	2.40
Rosato, Angelina, 7 Emerson Court			
House $1300, lot 2, 2655 ft. land $125, 7 Emerson Ct.		1425	34.20
Roscilla, Vincenza and Anna, 111 Loring Ave.			
House $5000, garage $600, lot 67, 68, 5000 ft. land $250		5850	140.40
Lot 66, 2500 ft. land $125, Wendell St.		125	3.00
Ross, Antonio, 75 Oak St.			
House $900, house $800, 15,580 ft. land $925, 71-75 Oak St.		2625	63.00
Ross, Florence E., 230 Bonita Ave., Piedmont, Cal.			
Lot D, 26,978 ft. land $2700, 12,865 ft. land $500, Arlington Street		3200	76.80
Rounds, Frank W., 43 Central St.	1000		24.00
Rounds, Mildred E., 43 Central St.	1000		
House $13,000, garage $1000, land, lot 2, 10,246 ft. $3075		17075	433.80
House $7500, lot 6, 6562 ft. land $650, Greeley Rd.		8150	195.60
Rounsevell, Philip W., 103 Blackstone St., Boston, Mass.			
Lot 88, 5000 ft. land $300, Allen Rd.		300	7.20
Lot 89, 5000 ft. land $300, Allen Rd.		300	7.20
Lot 50, 5000 ft. land $500, Sargent Rd.		500	12.00
Lot 51, 5000 ft. land $500, Sargent Rd.		500	12.00
Rowe, Bessie L., 39 Myrtle Ter.			
House $4000, pt. lot 2, 3500 ft. land $525		4525	108.60
Rowe, Frank E., 30 Vine St.	525		
House $5500, 6685 ft. land $1350, 2225 ft. land $150, 30 Vine St.		7000	180.60
Lot 668, 2596 ft. land $125, Cross St.		125	3.00
Lot 669, 2252 ft. land $125, Cross St.		125	3.00
Rowen, Katherine, 29 Richardson St.			
House $2500, garage $600, lot 27, 12,000 ft. land $725		3825	91.80
Ruggles, Arthur L., 153 Garland St., Everett			
House $7100, land, 91 Church St., 10,000 ft. $2500, 13,885 ft. $1375		10975	263.40
Ruhen, Thomas F. and Mary F., 161 Forest St.			
House and garage $7500, lot 72, 10,454 ft. land $525		8025	192.60
Runkle, John C., The Elhide Co., 130, Sixth Ave,			

Name, Location and Description	Personal	Real	Total Tax
Cambridge			
House $12,500, garage $600, land, lot 58, pt. 59, 12,500 ft. $1250, 5 Euclid Ave.		14350	344.40
Rush, Marjorie, 6 Woodside Rd.			
House $8500, garage $900, pt. lot 7, 13,666 ft. land $1650		11050	265.20
Rushford, Margaret A., 17 Glenwood Ave.			
House $2500, garage $200, lot 32, 33, 1952 ft. land $75, 2360 ft. land $100		2875	69.00
Lot 34, 2129 ft. land $75, Glenwood Ave.		75	1.80
Rushworth, Delia, 24 Garfield St.			
House $6000, lot J, 5230 ft. land $425		6425	154.20
Russell, Charlotte L., 1 Wolcott Rd.			
House $8000, lot 13, 7770 ft. land $1400		9400	225.60
Russell, Clara R., 36 Grayson Rd.	50		
House $6500, garage $300, lot 29, 8014 ft. land $550		7350	177.60
Lot 30, 8085 ft. land $575, 32 Grayson Rd.		575	13.80
Russell, Frederick A., 23 Jefferson Rd.	1200		28.80
Russell, Frederick A. and Margaret B., 23 Jefferson Rd.	1000		
House $15,500, garage $1200, lot 7, 15,489 ft. land $2325		19025	480.60
Russell, George H., et al, 709 Winthrop St., Medford			
5 acres land $2500, 11 acres pasture and woodland $1500, 8 acres land $1200, Main St.		5200	124.80
Russell, James W., 1 Wolcott Rd.	1725		41.40
House $10,000, barn $3500, shed $1500, shed $500, storehouse $1500, storehouse $2500, hennery $150, 1¼ acres land $3000, 14¾ acres land $7000, 1 acre pasture $100, 1 acre woodland $100, 86 Main St.		29850	716.40
3¾ acres $400, High St.		400	9.60
Russell, James W., Frederick Manley Ives, Trustee, 1 Wolcott Rd.			
House $14,000, house $1200, office $1800, shop $800, land, 78 Mt. Vernon St. and 1 Ridgeway, 92,023 ft. $27,600, 53,640 ft. $5375		50775	1218.60
Russell, John R., 32 Harvard St.			
House $3500, lot 16, 4522 ft. land $350, 9 Cross St.		3850	92.40
Russell, John R. and Mary V. Smith, 32 Harvard St.			
House $3200, house $1000, garage $150, lot 122, pt. 126, 5395 ft. land $375		4725	113.40
Russell, Mary L., 228 Cambridge St.	200		
House $6000, barn $1000, garage $800, carriage and toolhouse $200, 2 vegetable houses $350, house $1500, 236 Cambridge St., 56,094 ft. land $2800, 3 acres $1000		13650	332.40
5 sash-houses $1800, 1 squash house $100, land (back) 8¼ acres $3300, 3 acres $300, Cambridge St.		5500	132.00
Russell, Mary W., 9 Ravenscroft Rd.	1000		

Name, Location and Description	Personal	Real	Total Tax
House $10,500, lot 13, 9926 ft. land $2475.....		12975	335.40
Garage $1500, summer house $100, lot 14, 8292 ft. land $2075, Lakeview Rd.....		3675	88.20
Russo, Gaspare and Vita M., 26 Kirk St.			
House $8000, lot 214, 215, 5000 ft. land $250, 24-26 Kirk St.....		8250	198.00
Garage $500, lot 216, 2500 ft. land $125, Kirk St.....		625	15.00
Lot 217, 2500 ft. land $125, Kirk St.....		125	3.00
Lot 218, 2500 ft. land $125, Kirk St.....		125	3.00
Lot 219, 2500 ft. land $125, Kirk St.....		125	3.00
Lot 220, 2500 ft. land $125, Kirk St.....		125	3.00
Lot 221, 2500 ft. land $125, Kirk St.....		125	3.00
Lot 222, 3132 ft. land $150, Kirk St.....		150	3.60
Lot 223, 3240 ft. land $150, Kirk St.....		150	3.60
Lot 224, 3347 ft. land $175, Kirk St.....		175	4.20
Lot 239, 2500 ft. land $150, Loring Ave.....		150	3.60
Lot 240, 2500 ft. land $150, Loring Ave.....		150	3.60
Shed $300, pt. lot 439, pt. 440, lot 225, 226, 3940 ft. land $50, 4100 ft. land $50, 3455 ft. land $175, 7557 ft. land $375, (rear) Loring Ave.....		950	22.80
Pt. lot 438, 3824 ft. land $50 (rear) Loring Ave.....		50	1.20
Russo, Michele and Maria B., 84 Swanton St.			
House $4000, 76-78 Swanton St., barn $300, house $4500, 82-84 Swanton St., 11,100 ft. land $875.....		9675	232.20
Lot 4, 6350 ft. land, Swanton St.....		375	9.00
Ryan, Elizabeth F., 80 Nelson St.			
House $2300, 4524 ft. land $400.....		2700	64.80
Ryan, Lilla J. H., 5 Cliff St			
House $6250, 8450 ft. land $1525.....		7775	186.60
Ryan, Mary L., 23 Glenwood Ave.			
House $2000, lot 24, 2412 ft. land $100.....		2100	50.40
Lot 7, 2948 ft. land $125, Glenwood Ave.....		125	3.00
Lot 8, 2502 ft. land $100, Glenwood Ave.....		100	2.40
Lot 23, 2049 ft. land $75, Glenwood Ave.....		75	1.80
Lot 56, 4656 ft. land $175, Watson Pl.....		175	4.20
Lot 57, 4368 ft. land $175, Watson Pl.....		175	4.20
Sache, Edith H., 12 Glengarry			
House $8500, lot 6, 7043 ft. land $1400.....		9900	237.60
Sache, William C., 12 Glengarry.....	1500		36.00
Salice, Nunzio and Josephine, 92 Loring Ave.			
House $4500, land, lot 174-175, 5000 ft. $300, 92 Loring Ave.....		4800	115.20
Saltmarsh, N. Gertrude, 158 Mt. Vernon St.			
House $7000, lot 2, 8033 ft. land $1775.....		8775	210.60
House and garage $11,150, lot 1, 9737 ft. land $2150, 154 and 156 Mt. Vernon St.....		13300	319.20
Land, lot 3, 4280 ft. $775, Stevens St.....		775	18.60
House $7500, lot 8, 5490 ft. land $825, 8 Park Rd.....		8325	199.80
House $7000, garage $800, pt. lot 52, 5500 ft.			

Name, Location and Description	Personal	Real	Total Tax
land $825, 10 Hancock St		8625	207.00
Saltmarsh, Sherman W., 192 Highland Ave	50		
House $6000, pt. lot 3, 7715 ft. land $925		6925	167.40
Saltonstall, Leverett, Arthur D. Hill, William A Gaston, Trustees u-w of Peter C. Brooks, 714 Shawmut Bk. Bldg., Boston, Mass.			
Barn $7000, 2 sheds $600, 8 acres $12,000, 41 acres $13,350, 16 acres $17,600, Grove St.		50550	1213.20
Saltonstall, Richard M., et al, Trustee u-w of Peter C. Brooks, 714 Shawmut Bk. Bldg., Boston			
House $3500, house $4000, 40,000 ft. land $3600, 34-34A Grove St.		11100	266.40
Sammet, Maggie I., 98 Bellevue Rd., Squantum, Mass.			
House $7000, land, lot 3, 232 Washington St., 5942 ft. $600		7600	182.40
Sanborn, Harry C., 8 Black Horse Ter	700		
House $9600, garage $1800, 11,083 ft. land $2225		13625	343.80
Sanborn, Mary S., 78 Church St.			
House $6500, 9020 ft. land $2250		8750	210.00
Sandberg, Bertha B., 11 Wolcott Rd.			
Lot 2, 14,900 ft. land, Wolcott Rd		2225	53.40
Sanberg, Josef and Bertha B. 11Wolcott Rd			
House $7500, garage $1500, lot 1, 7600 ft. land $1225		10225	2454.40
Sanderson, Edmund C., Thompson St.	1700		
Block $35,100, 6652 ft. land $39,900, 2, 4, 6, 8 Mt. Vernon St., 571, 573, 575 Main St		75000	1840.80
Sanderson, Edmund C. and Lilla W., 2 Dix St.			
House $7500, 4830 ft. land $1450		8950	214.80
Sandstrom, Ernest V. and Hilma A., 52 Mystic Lake Drive, Arlington			
Lot 169, 5417 ft. land $550, Cranston Rd		550	13.20
Lot 170, 5000 ft. land $250, Cranston Rd		250	6.00
Sargent, Anne I., 3 Grove St			
House $15,500, garage $2500, 18,529 ft. land $3350		21350	512.40
Sargent, Edward C., 542 Washington St.			
House $4500, land, pt. lot 16, 6765 ft. $675, 540-542 Washington St		5175	124.20
Sargent, Frank C., 3 Grove St	1000		24.00
Sargent, Kate, 17 Park Ave	50		
House $5500, garage $1000, lot 1, pt. 3, 9074 ft. land $1350		7850	189.60
Saunders, Florence G., 15 Fletcher St.			
House $7500, 10,095 ft. land $2525		10025	240.60
Saunders, Fred A., 196 Cross St.			
House $2500, lots 654, 655, 5000 ft. land $250		2750	66.00
Saunders, Harry A., 2 Lincolnshire Way	1000		
House and garage $10,500, lot 5, 7025 ft. land $1400		11900	309.60
Savage, Katherine A., care of Frederick W. Herrick, 6 Tufts St., Marblehead, Mass.			

Name, Location and Description	Personal	Real	Total Tax
House $8000, garage $800, 15,052 ft. land $2250, 3-5 Webster St		11050	265.20
Savage, Mary A., 61 Harvard St.			
House $3000, garage $500, lot 65, pt 69, 4000 ft. land $275		3775	90.60
Lot 60, 2800 ft. land $150, Irving St		150	3.60
Sawyer, Henry B., 34 Cabot St	600		14.40
Sawyer, Madeline B., 34 Cabot St	500		
House $14,000, garage $2000, lot 1, 10,840 ft. land $2175		18175	448.20
Lot 4, 8773 ft. land, Cabot St		1750	42.00
Sawyer, Marguerite D., 2 Ridgeway.			
House $6000, garage $500, 19,000 ft. land $2525		9025	216.60
Sawyer, Marion C., 40 Wedgemere Ave	1000		
House $15,000, garage $1200, lot 134, 12,000 ft. land $3000		19200	484.80
Lot 135, 12,000 ft. land $3000, Wedgemere Ave		3000	72.00
Scales, Florence R., 2 Fenwick Rd	200		4.80
Scammon, Gertrude E., 8 Lincoln St.			
House $5500, garage $800, 6079 ft. land $725		7025	168.60
Scanlon, Robert and Elizabeth M., 16 Lebanon St.			
House $5000, garage $100, pt. lot 10, 5721 ft. land $575		5675	136.20
Scatterday, Russell H. and Carolyn L., 117 Forest St.			
House $7000, garage $400, lot 6, 8259 ft. land $825		8225	197.40
Scaturro, Vito and Franciaco, 58 Oak St.			
House $3000, garage $500, 6000 ft. land $425		3925	94.20
Schad, Gladys Vail, 22 Seneca Rd.			
House and garage $7500, lot B, 6967 ft. land $700		8200	196.80
Schmidt, Martha L., 47 Irving St.			
House $4000, pt. lots 95, 99, 3825 ft. land $225, 45-47 Irving St		4225	101.40
Schneider, Jean T., 21 Winthrop St.			
House $6500, garage $250, 15,258 ft. land $2750		9500	228.00
Scholl, Emily A., 51 Vine St.			
House $4800, garage $600, 7557 ft. land $1500		6900	165.60
Schrafft, William E., 45 Arlington St	9000		
House $95,000, garage and apartment $30,000, greenhouse $1500, vegetable storehouse $800, hennery $600, 233,200 ft. land $23,325, 230,540 ft. land $8075		159300	4039.20
House $6300, garage $1000, lot 11, 7714 ft. land $500, Indian Hill Rd		7800	187.20
Lot 19, 103,787 ft. land $1675, Fernway		1675	40.20
Lot 9, 7344 ft. land $375, Indian Hill Rd		375	9.00
Lot 10, 7640 ft. land $375, Indian Hill Rd		375	9.00
Lot 7, 62,900 ft. land $1050, McCall Rd		1050	25.20
Lot 20, 73,002 ft. land $1175, McCall Rd		1175	28.20

Name, Location and Description	Personal	Real	Total Tax
Lot 23, 62,248 ft. land $1175, Myopia Rd.		1175	28.20
Lot 24, 73,408 ft. land $1000, Myopia Rd.		1000	24.00
Schrafft, William E. and Jere A. Downs, 45 Arlington St.			
Lot 8, 7500 ft. land $375, McCall Rd.		375	9.00
Scott, Alice G, 254 Rock Island Rd., Quincy			
House $9000, garage $1000, 7815 ft. land $1550, lot 3, 45 M. V. Parkway		11550	277.20
Scott, Augustus E., Heirs, 85 Devonshire St., Boston			
Lot 27, 20,000 ft. land $3600, Washington St.		3600	86.40
Lot 28, 20,000 ft. land $3600, Washington St.		3600	86.40
Scott, Johanna D., 108 Loring Ave.			
House $3500, lot 73 and 74, 5000 ft. land $300		3800	91.20
Lot 71, 2500 ft. land $150, Loring Ave.		150	3.60
Lot 72, 2500 ft. land $150, Loring Ave.		150	3.60
Scribner, Merton L., 26 Lincoln St.			
House $4000, garage $400, 5500 ft. land $550		4950	118.80
Seagrave, Annie N., 8 Alben St.			
House $5000, lot 3, 7584 ft. land $525		5525	132.60
Sears, Paul, 24 Calumet Rd.	2000		48.00
Sears, Paul and Anna P., 24 Calumet Rd.			
House and garage $20,000, lot 22, 14,812 ft. land $2950		22950	550.80
Second Congregational Church of Winchester, care of John E. Whitley, 507 Washington St.			
Lot 236, 4599 ft. land $375, Brookside Ave.		375	9.00
Lot 237, 4505 ft. land $350, Brookside Ave.		350	8.40
Seelye, Nelson H., 361 Main St.			
House $9000, lot 1, 11,450 ft. land $2525		11525	276.60
Selfridge, Benjamin F., Arlington, Mass.			
House and garage $8000, lot 13, 6650 ft. land, 17 Seneca Rd.		8675	208.20
Seller, Albert B., 34 Glen Rd.	2500		60.00
Seller, Herbert B., 8 Clematis St.			
House $3500, barn $200, pt. lot 2, 4500 ft. land $350		4050	97.20
Seller, M. Louise and Bertha M., 34 Glen Rd.			
House $6500, garage $800, pt. lots 8, 9, 9800 ft. land $1475		8775	210.60
Sencabaugh, Mary A., 940 Main St.			
House $3300, barn $300, lot 20, 10,950 ft. land $775		4375	105.00
Sewall, Harold M., Est. Incorp., and Wm. D. Sewall Heirs, Bath, Me.			
House $4000, 10,382 ft. land $2275, 153 Mt. Vernon St.		6275	150.60
Sexton, George A., 42 Cabot St.	1000		24.00
Sexton, Grace B., 42 Cabot St.			
House $15,000, garage $2800, lot 9, 11,673 ft. land $2325, pt. lot 11, 1294 ft. land $250		20375	489.00
Sexton, Isaac E., 19 Wedgemere Ave.	1000		24.00
Sexton, Isaac E. and Nellie R., 19 Wedgemere Ave.			
House $16,000, lot 51, 16,500 ft. land $4125		20125	483.00

Name, Location and Description	Personal	Real	Total Tax
Barn, $3500, lot 52, 15,000 ft. land $3750.....			
Wedgemere Ave.....		7250	174.00
Lot B, 10,425 ft. land $2075, Yale St.....		2075	49.80
Lot C, 10,425 ft. land $2075, Yale St.....		2075	49.80
Sexton, Mary F., 12 Mason St.			
House $6500, garage $1000, 17,308 ft. land $2250, 84 ft. $25.....		9775	234.60
Shailer, Robert A. Heirs, care of E. Hamburg, Bankers Trust Co., Trust Dept., 501 Fifth Ave., New York City			
19,454 ft. land $300, Woodside Rd.....		300	7.20
Shapleigh, Harry B., 12 Allen Rd.			
House $7500, garage $400, land, ½ lot 117 and ½ lot 118, 5000 ft. $500.....		8400	201.60
Sharon, Alice M., 403 Main St.			
House $2000, shop $50, 6225 ft. land $1500....		3550	85.20
Sharon, John F. and Margaret E., 18 Winthrop St.			
House $5500, garage $900, 11,710 ft. land $1750, 15 and 17 Webster St.....		8150	195.60
Sharp, Albert R., et al, Trustee, Brookline			
House $20,000, lot 1, 7176 ft. land $1800, 71 Church St.....		21800	523.20
Shattuck, Mary E., 126 Mt. Vernon St.			
House $8000, 4624 ft. land $1025.....		9025	216.60
House $5500, 10,500 ft. land $2300, 124 Mt. Vernon St.....		7800	187.20
Shaughnessey, James C. and Delia T., 7 Webster St.			
House $8000, garage $50, land, 12,368 ft. $1850.....		9900	237.60
Shaw, Chauncey G., 60 Yale St.....	1000		
House $13,000, garage $1000, 10,032 ft. land $2000.....		16000	408.00
Shaw, James H. and Mary F., 82 Forest St.			
House $5500, pt. lot 20, 5990 ft. land $475...		5975	143.40
Shea, Bridget A., 19 Glenwood Ave.			
Lot 31, 2676 ft. land $125.....		125	3.00
Shea, Cornelius D. and Jennie M., 193 M. V. Parkway			
Lot 112, 3732 ft. land $150, Sheridan Cir.....		150	3.60
Lot 114, 3744 ft. land $150, Sheridan Cir.....		150	3.60
Shea, Edward F., 19 Glenwood Ave.			
House $2100, garage $100, lot 28 and ½ lot 29, 4318 ft. land $175, garage $100.....		2375	57.00
Shea, Jennie M., 193 M. V. Parkway			
House $5300, garage $800, 5640 ft. land $1250		7350	176.40
Shea, Jeremiah, 1192 Mass. Ave., Arlington			
Lot 26, 4000 ft. land $125, Highland View Ave.		125	3.00
Shea, John J., et al, care of N. E. Lawton, Green Harbor, Mass.			
½ lots 29, 30, 4226 ft. land, Glenwood Ave.		175	4.20
Sheehan, Evelyn and Caroline J., 6 Ridgeway			
House $8000, garage $1000, 11,910 ft. land $2150, 6-8 Ridgeway.....		11150	267.60

Name, Location and Description	Personal	Real	Total Tax
Sheehy, Emily M., 21 Washington St.	50		1.20
Sheehy, Richard W., 21 Washington St.	900		
House $7500, garage $600, lot 3, 8564 ft. land $2150		10250	267.60
Lot 4, 5954 ft. land $1500, Washington St.		1500	36.00
Shell, Eastern Petroleum Products Inc., care of C. R. Davis, manager, Channing Bldg., 122 E. 42nd St., New York City	200		4.80
Shepard, Amos, Trustee, 12 Fells Rd.			
Lot 93, 12,661 ft. land $625, Fells Rd.		625	15.00
Shepard, Amos W. and Josephine, 12 Fells Rd.			
House $8500, garage $700, lot 227, pt. 228, 15,789 ft. land $950		10150	243.60
Pt. lot 228, 16,478 ft. land $825, Fells Rd.		825	19.80
Shepard, Howell F., Ballardvale			
House and garage $10,500, lot 11, 6705 ft. land $1000, 18 Madison Ave. West		11500	276.00
Sheradan, Gregory A., 50 Dunster Lane			
House $2550, garage $150, garage $125, lots 244, 245, 20,463 ft. land $200		3025	72.60
Lots 221, 222, 21,669 ft. land $225, Henry St.		225	5.40
Lot 166, 9056 ft. land $100, James St.		100	2.40
Lot 167, 9874 ft. land $100, James St.		100	2.40
Lot 168, 10,328 ft. land $100, James St.		100	2.40
Lot 169, 10,100 ft. land $100, James St.		100	2.40
Lot 170, 11,000 ft. land $100, James St.		100	2.40
Sherburne, Charles R., Woburn			
House $5750, lots 361-362, 5000 ft. land $300, 29-31, 33 and 35 Loring Ave.		6050	145.20
Sherburne, Edward R., 2 Lakeview Rd.	250		6.00
Sherburne, Nellie M., 2 Lakeview Rd.	2000		
House $21,000, garage $2500, lot 3, 13,780 ft. land $4125		27625	711.00
Pt. lot 4, 6440 ft. land $1925, Lakeview Rd.		1925	46.20
Sherman, Alden W. and Beatrice M., 56 Yale St.	1000		
House $13,000, garage $1000, pt. lot 192, 10,030 ft. land $2000		16000	408.00
Sherman, Alma H., 14 Everett Ave.	950		
House and garage $16,000, lot 7, 15,000 ft. land $5250, 8475 ft. land $850		22100	553.20
Sherman, Eva F., 6 Dix Ter.			
House $6000, 4298 ft. land $1000		7000	168.00
Sherman, Sarah, Brookline			
House $2500, 7 acres land $1400, 273 Forest St.		3900	93.60
Sherwood, Donald B. and Gertrude K., 181 Highland Ave.			
House and garage $9500, lot 2, 8176 ft. land $1475, 179 Highland Ave.		10975	263.40
Shinnick, John D., 423 Washington St.			
House $1800, lot 44, 7772 ft. land $775		2575	61.80
Garage $600, lot 43, 4561 ft. land $325, Washington St.		925	22.20
Shipkin, Joseph, 395 Summer Ave., Reading			
House $7500, garage $400, 9215 ft. land, lot 1, $925, 215 Forest St.		8825	211.80

Name, Location and Description	Personal	Real	Total Tax
Shirreff, Margaret A., 3 Common St.	1200		28.80
Shiverick, Paul N., 18 M. V. Parkway	125		3.00
Shultis, Newton, So. Newbury, N. H.			
House $10,000, garage $1500, 16,480 ft. land $3300, 14 Winthrop St.		14800	355.20
Sibley, George L. and Katherine A., 7 Cottage Ave.			
House $4500, garage $300, 4566 ft. land $1150		5950	142.80
Sibley, Lawrence M. and Helena G., 9 Winthrop St.			
House $7000, 9733 ft. land $1950		8950	214.80
Sibley, Mary W., 20 Mason St.	1000		
House $11,000, lot D, 7650 ft. land $775		11775	306.60
Siedhof, Carl F. A., 9 Harrison St.	75		1.80
Siedhof, Carl F. A. and Mary E., 9 Harrison St.			
House $10,000, lot 10, 13,575 ft. land $2700		12700	304.80
Lot 9, 11,658 ft. land $2325		2325	55.80
Lot B, 13,128 ft. land $2625, Harrison St.		2625	63.00
Siedhof, Mary E., 9 Harrison St.	75		1.80
Silvestri, Pasquale, Woburn			
House $5500, lots 7, 8, 6537 ft. land $325, 5343 ft. land $275, 69-71 Sylvester Ave.		6100	146.40
Lot 9, 7677 ft. land $175, Sylvester Ave.		175	4.20
Simon, Harold F., Estate, 38 Church St.	800		19.20
Simon, Lilian W., 38 Church St.	100		
House $8500, barn $800, 9459 ft. land $7100		16400	396.00
Simonds, Annie E., 9 Crescent Rd.			
House $7000, garage $1500, 11,886 ft. land, pt. lots 5, 6, $2375		10875	261.00
Simonds, William S. and Josephine B., 15 Orient St.			
House and garage $8000, lot 12, 10,597 ft. land $1050		9050	217.20
Simpson, Etta R. and Mabel B. Poole, 233 Washington St.			
House $5000, barn $500, lot 29, 20,000 ft. land $3600		9100	218.40
Simpson, Eugene P. A., 47 Wedgemere Ave.	100		2.40
Simpson, James G., 118 Forest St.			
House $6,000, garage $300, lot 2, 11,034 ft. land $1100		7400	177.60
Simpson, Nellie P., 47 Wedgemere Ave.	1500		
House $14,000, garage $2000, pt. lots 184, 185, 13,125 ft. land $3275		19275	498.60
Sittinger, Carl J., 25 Lakeview Rd.	300		
Lot 8, 22,277 ft. land $1125, Leslie Rd.		1125	34.20
Sittinger, Carl J. and Irene D., 25 Lakeview Rd.			
House $9500, lot 35, 9274 ft. land $2325		11825	283.80
Skanks, Isaac, care of Wm. H. Skanks, Cox St., R. F. D., Hudson, Mass.			
House $1700, pt. lot 13, 10,020 ft. land, 18 Chester, $600		2300	55.20
Skanks, Jane, 31 Harvard St.			
House $2700, lot 121, 2800 ft. land $200		2900	69.60
Pt. lot 125, 1000 ft. land, Harvard St.		75	1.80

Name, Location and Description	Personal	Real	Total Tax
Skene, Emma H., 5 Glengarry			
House $8500, garage $400, lot 10, 9160 ft. land $1825		10725	257.40
Skilling, John, 29 Lloyd St.			
House $6500, pt. lots 8, 9, 6167 ft. land $1100		7600	182.40
Skillings, Lucy M., 2 Rangeley Rd	50		
House $6000, toolhouse $150, lot 2, 14,351 ft. land $2875		9025	217.80
Skipp, Henry T., 28 Church St.	200		4.80
Skipp, Margaret D., 10 Mystic Ave.			
House $8500, land, lot A, 6810 ft. $1150		9650	231.60
Slack, Harold J., 32 Lebanon St.			
House $5000, lot 46, 4693 ft. land $475		5475	131.40
Lot 47, 4664 ft. land $475, Lebanon St.		475	11.40
Slocum, Lorimer B., 337 Highland Ave.	600		14.40
Slocum Lorimer B. and Dorothy G., 337 Highland Ave.			
House and garage $14,000, 12,965 ft. land $2350		16350	392.40
Small, David D., Lake Worth, Florida			
Lot 23, 5304 ft. land $425, Garfield Ave.		425	10.20
Small, Ethel L., 101 Park Ave., Room 232, New York City			
Lot 51, 17,000 ft. land $350, Ware Rd.		350	8.40
Lot 52, 12,600 ft. land $250, Ware Rd.		250	6.00
Small, J. Sewall and Emma F., 24 Park Rd.			
House $7500, 8100 ft. land $1225, 22-24 Park Rd.		8725	209.40
Small, Lloyd I., 76 Hudson St., Somerville			
House $8500, garage $1000, lot 3, 5453 ft. land $825, 2 Park Ave.		10325	247.80
Small Shoppe (The), care of M. Bellows, 532 Main St.	825		19.80
Smalley, Alice M., 20 Yale St.			
House $8500, garage $400, pt. lot 86, 8340 ft. land $1700		10600	254.40
Smart, Lillian R., 19 Dix St.			
House $6500, toolhouse $100, 44,142 ft. land $6625		13225	317.40
Smart, Sylvia, 1159 Franklin St., Melrose			
Pt. lot 55, 2500 ft. land $250, Euclid Ave.		250	6.00
Smart, Wellington F., 19 Dix St.	500		12.00
Smiley, Eliza C., 9 Symmes Rd.			
House $7500, pt. lots 12, 13, 6555 ft. land $1175		8675	208.20
Smith, Adeline, 47 Harvard St.			
House $2400, garage $100, lot 93, pt. 97, 4200 ft. land $300		2800	67.20
Smith, Alice R., 120 Cambridge St.			
House $9000, 12,642 ft. land $1900		10900	261.60
Smith, Arthur T., 235 M. V. Parkway	1000		24.00
Smith, Arthur Thad and Orinda D., 235 M. V. Parkway			
House $10,000, garage $1600, lot 1, 13,627 ft. land $2725		14325	343.80

Name, Location and Description	Personal	Real	Total Tax
Smith, Barry M. and Mary E., 35 Lebanon St. House $5000, garage $700, lot 22, 6765 ft. land $675		6375	153.00
Smith, Elsie C., 1 Wolcott Ter. House $8000, lot 10, 9000 ft. land $1450		9450	226.80
Smith, Emily S., 7 Wilson St. House $5000, garage $300, lot 8, 17,147 ft. land $1550		6850	164.40
Smith, F. Patterson, 89 Cambridge St	1000		24.00
Smith, Francis R., 22 Francis Ave., Greenwood Mass. Lot 49, 14,450 ft. land $150, Border Rd., (North)		150	3.60
Lot 50, 15,800 ft. land $150, Border Rd., (North)		150	3.60
Smith, Harold A. and Ruth C., 9 Orient St. House $8000, garage $600, lot 14, 7968 ft. land $800		9400	225.60
Smith, Harriet E., 128 Church St	1000		
House $10,000, lot 1, 10,400 ft. land $1875		11875	309.00
Smith, Harriette M., 89 Cambridge St. House $10,000, 12,605 ft. land $3150, 1 Wildwood St		13150	315.60
Smith, James R. and Gertrude A., 10 Dix St. House $8000, 6208 ft. land $1850		9850	236.40
Smith, John W. and Alice H., 10 Sheffield Rd	1000		
House $14,000, garage $1000, lot 3, 12,420 ft. land $3725		18725	473.40
Smith, Katherine E., 75 Woodside Rd. House $1700, garage $200, lot 318, 3296 ft. land $200, 247 Swanton St		2100	50.40
Lot 319, 2884 ft. land $175, Swanton St		175	4.20
Smith, Lester F., 106 Ridge St. House $3500, house $800, shed $300, 4 3-5 acres land $600, 6½ acres land $350		5550	133.20
Smith, Lillian C., Myopia Rd	1000		24.00
Smith, Lillian Cole, Myopia Rd. House $16,000, garage $2500, lot 2, pt. 1, 38,400 ft. land $1525		20025	480.60
Smith, Mabel L., 9 Hillside Ave. House $5000, garage $700, lot 8, pt. 7, 7511 ft. land $1350		7050	169.20
Smith, Mary A., 38 Park Ave. Lot 1, house $5500, 5984 ft. land $900		6400	153.60
Lot 2, 6469 ft. land $975, Park Ave		975	23.40
Smith, Mary B., 30 Winthrop St	100		
House $4000, garage $600, 15,880 ft. land $2850		7450	181.20
Smith, Mary F., 930 Main St. House $4500, garage $300, lot 3, pt. 4, 11,555 ft. land $800		5600	134.40
Smith, Maude G., 22 Lawson Rd	1000		
House $11,000, garage $1000, lot E, 10,745 ft. land $2150		14150	363.60
Smith, Sara K., 20 Cabot St.	1000		

Name, Location and Description	Personal	Real	Total Tax
House $10,000, garage $1000, lot 159, pt. 155, 156, 157, 20,212 ft. land $5050		16050	409.20
Smith, Theo Warren, 5 Manchester Rd	75		1.80
Smith, Theo W., 5 Manchester Rd.			
House $9000, garage $800, lot 3, 5712 ft. land $1150		10950	262.80
Smith, Violet J., care of Clarence A. Warren, Pemberton Bldg., Boston-			
Building $17,000, 4594 ft. land $6900, 605, 607, 609 Main St		23900	573.60
Smith, W. French and Margaret D., Wilton, N. H.			
Lot 1, 12,101 ft. land $1200, Wildwood St		1200	28.80
Smith, Walter T. and Elizabeth L., 159 Waverly St., Arlington Heights, Mass.			
Lot 124, 7062 ft. land, Emerson Rd		350	8.40
Smith, William H., 9 Harvard St.			
House $2700, garage $350, lot 157, 2800 ft. land $200		3250	78.00
Smith, Wm. H and John R. Russell, 32 Harvard St.			
Lot 152, 2800 ft. land $175, Irving St		175	4.20
Lot 156, 2800 ft. land $175, Irving St		175	4.20
Smith, Wilmer E., 106 Ridge St	200		
2 2-3 acres land $300, 4 2-3 acres land $300, Ridge St		600	19.20
Snodgrass, Charles G., 25 Elmwood Ave.			
House $4000, 4533 ft. land $1575, 25-27 Elmwood Ave		5575	133.80
Snow, Albert S., 55 Yale St	1000		24.00
Snow, Anna A., 211 Forest St.			
House and garage $9000, building $500, 22,050 ft. land $2200		11700	280.80
Snow, Carrie E. and Florence E. Plummer, 12 Clematis St.			
House $4800, garage $150, lot 3, 5400 ft. land $425		5375	129.00
Snow, Frederick O., Jr. and Abbie F., 38 Kenwin Rd.			
House and garage $8000, lot 3, 9435 ft. land $950		8950	214.80
Snow, Hattie E., 39 Forest St.			
House $3150, garage $200, lot 78, pt. 77, 6750 ft. land $550		3900	93.60
Lot 7, 5918 ft. land $175, back, Cross St		175	4.20
Lot 4, 6096 ft. land $175, Lupine St		175	4.20
Lot 5, 6265 ft. land $200, Lupine St		200	4.80
Lot 6, 6025 ft. land $175, Lupine St		175	4.20
Snow, Ruth L., 14 Glen Rd.			
House $7500, barn $800, lots 1-2, 16,654 ft. land $2500		10800	259.20
Snow, Sally D., 55 Yale St.			
House $13,000, garage $1000, lot B, 9856 ft. land $1975		15975	383.40
Snow, Thornton A., 17 Ridgefield Rd	925		22.20

Name, Location and Description	Personal	Real	Total Tax
Snow, Thornton A. and Helen R., 17 Ridgefield Rd.			
House $10,500, garage $1000, lot 15, 9500 ft. land $2000		13500	324.00
Snow, William A. and Lydia S., 15 Edgehill Rd.	1000		
House $10,000, garage $900, pt. lot 7, 5214 ft. land $950		11850	308.40
Snyder, Anne T., 12 McCall Rd.	5650		
House $35,000, garage $3500, pt. lot 4, 78,690, ft. land $2350		40850	1116.00
Snyder, Clara E., 7 Manchester Rd.			
House $8500, garage $800, lot 4, 5759 ft. land $1150		10450	250.80
Snyder, Frederick S., 12 McCall Rd	2625		63.00
Snyder, M. L., 9 Thompson St	3500		84.00
Snyder, Nancy L., 59 Highland Ave.			
House $6500, garage $300, lot 1, 12,997 ft. land		7850	188.40
Lot 1, 8602 ft. land $700, Highland Ave		700	16.80
Snyder, Rony, 59 Highland Ave	100		2.40
Soar, Ethel O., 4 Pierrepont Rd.			
House $8500, lot 71, pt. 72, 7414 ft. land $750		9250	222.00
Solis, Emma M., care of Fifth Ave. Bank, Fifth Ave. and 44th St., N. Y.			
House $8000, 10,575 ft. land $2650, 106 Church St		10650	255.60
Solov, Agnes Hinds, 125 Forest St	500		
House $8000, garage $800, lot 1, 8106 ft. land $800, lot 2, 7500 ft. land, back, $750		10350	260.40
Lot 3, 7500 ft. land $750, Maple Rd		750	18.00
Lot 4, 9531 ft. land $950, Maple Rd		950	22.80
Solov, George, 125 Forest St	700		16.80
Somerby, Rufus A., 20 Everell Rd.	25		
House and garage $15,000, 15,274 ft. land $2300		17300	415.80
Somers, Julia S., 8 Orient St.			
House $5000, garage $500, lot 9, 8000 ft. land $800, pt. lot 8, 1500 ft. land $150		6450	154.80
Somes, Laura E., 41 Glen Rd	400		9.60
Soukiastian, Harrie, 280 Washington St	200		4.80
Southworth, Mary E., 22 Oxford St	100		
House $8000, lot 63, 11,222 ft. land $2800		10800	261.60
Sparks, Ralph M., 45 Cabot St	1000		24.00
Spaulding, William E., 379 Main St.			
House $6000, garage $800, 15,330 ft. land $3525		10325	247.80
Speedie, Arthur D., Estate, 33 Oxford St	1625		39.00
Speedie, Catherine E., 33 Oxford St	500		
House $11,000, garage $1200, pt. lot 155, 10,090 ft. land $2525		14725	365.40
Spencer, Allard W., 1 Edgehill Rd.			
House $9500, garage $1200, lot 1, 8100 ft. land $1550		12250	294.00
Spencer, Helga M., 8 Yale St	75		
House $14,425, garage $1500, lot A, 10,425 ft. land $2075		18000	433.80

Name, Location and Description	Personal	Real	Total Tax
Spencer, Henry K. and Madge H., 2 Central Green	3000		
House and garage $35,000 lot 1, 19,458 ft. land $4875		39875	1029.00
House $9000, lot 21, pt. 15, 7340 ft. land $1475, 612 ft. land $125, 5 Pine St		10600	254.40
Splendid Lunch, care of Fotes Antippas, 339 Washington St	2500		60.00
Spofford, Nathaniel N., Boston, Mass. House $7000, lot 327, 328, 4897 ft. land $150, 1700 ft. land $50, 4 Hollywood Rd		7200	172.80
Squires, Edith G., 29 Lakeview Rd	200		
House $11,000, garage $1000, land, lot 32, 9620 ft. $2400		14400	350.40
Squires, Harry N., Brookline House $4500, land, lot 38, 19 Englewood Rd., 4792 ft. $475		4975	119.40
Squires, Harry N., Jr., and Elbra D., 4 Sheffield West	1000		
House $15,000, garage $600, pt. lots 19-20, 16,099 ft. land $3875		19475	491.40
Stacey, Charles F., 5 Chestnut St. House $8000, garage $500, 20,907 ft. land $3350		11850	284.40
Stacey, Sarah M., 5 Chestnut St	200		4.80
Standard Oil Co., care of Charles B. Jones, Mgr., 31 St. James Ave., Boston	350		8.40
Standard Oil Co. of N. Y., 26 Broadway, N. Y. Building $5000, 2 pumps $400, lot 17, 5409 ft. land $550, 100 Forest St., and 562-564 Washington St		5950	142.80
Stanton, T. Gilman, 2 Chestnut St	1300		
House $13,000, barn $1000, billiard hall $2000, 24,205 ft. land $4850, 29,000 ft. land $4925		25775	649.80
Staples, Clarence H. and Ruth C., 180 Summer St., Malden, Mass. Camp $300, pt. lot 5, and pt. lot 3, 1 acre land $100, 7½ acres land $600, High St		1000	24.00
Starr, Alice, 17 Everett Ave. House $14,000, garage $1000, pt. lot 4, 10,800 ft. land $3725, 17 Everett Ave., 10,436 ft. land $3125, Aylesworth St		21850	524.40
State Street Trust Co., Tr., Boston, Mass. House and garage $7000, lot 9, 4886 ft. land $925, 27 Lloyd St		7925	190.20
2167 ft. land $550, 6651 ft. land $325, (back) 720 ft. land $50, Lakeview Rd		925	22.20
Stawr, Morris, 1 Railroad Ave	100		2.40
Stearns, Annie M., 128 June St., Worcester House $8500, garage $1000, lot 8, 5453 ft. land $825, 8 Park Ave		10325	247.80
Stephens, Frederick N., 29 Swan Rd	2000		
House and garage $25,000, 31,000 ft. land $3100, 9000 ft. land $550		28650	735.60
Stevens, Agnes L. F., 63 High St	1000		

Name, Location and Description	Personal	Real	Total Tax
House $12,000, lots 2, 3, 10,116 ft. land $700..		12700	328.80
Lot 39, 6975 ft. land $475, Squanto Rd.....		475	11.40
Stevens, Anne, et al, 20 Winthrop St.			
House $5150, garage $1000, 11,730 ft. land $2100.....		8250	198.00
Stevens, Harry W., 233 M. V. Parkway.....	400		9.60
Stevens, Harry W. and Margaret S., 233 M. V. Parkway			
House $8500, garage $800, lot 3, pt. 4, 6610 land $1325.....		10625	255.00
Stevens, Sidney and Mary J., 8 Westley St.			
House $3800, garage $700, 5650 ft. land $575		5075	121.80
Stevenson, William H., 28 Hemingway St.			
House $2000, pt. lot A, 4330 ft. land $250.....		2250	54.00
Stevenson, William J., 32 Hemingway St.			
House $2200, part lot A, 6170 ft. land $375....		2575	61.80
House $6000, garage $500, lot E, 13,600 ft. land $825, 68-70 Hemingway St.....		7325	175.80
Stevenson, William and Elizabeth, 59 Hemingway St.			
House $6000, land, pt. lot 12, 59-61 Hemingway St., 15,671 ft. $325.....		6325	151.80
Stewart, Emma M., 27 Mystic Ave.			
House $5000, garage $900, 6341 ft. land $1275, 27-29 Mystic Ave.....		7175	172.20
Stidstone, Esther A., 24 Lawson Rd			
House $7500, garage $800, lot F, 10,958 ft. land $2200.....		10500	252.00
Stiles, Hartley J., 58 Pinkert St., Medford, Mass.			
Lot 126, 5000 ft. land $500, Ledyard Rd.....		500	12.00
Lot 142 and ½ lot 141, 7500 ft. land $375, Ledyard Rd.....		375	9.00
Stilson, Allan, 8 Elm St.			
House $3000, 4790 ft. land $725.....		3725	89.40
Stilson, Frances M., 14 Hemingway St.			
House, 8-96 Hemingway St. $3000, house, 14 Hemingway St. $2200, house, 18 Hemingway St. $3000, garage $100, garage $425, 13,899 ft. land $825, Hemingway St.....		9550	229.20
Stilson, Frances M. and Jessie Knowlton, 14 Hemingway St.			
Lot 648, 4139 ft. land $200, Cross St.....		200	4.80
Lot 649, 2422 ft. land $125, Cross St.....		125	3.00
Stinson, Mabel W. and Helen E., 18 Myrtle St.			
House $4000, 8099 ft. land $1775, 16-18 Myrtle St.....		5775	138.60
Stinson, William H., 20 Myrtle St.			
House $5000, 5000 ft. land $1100.....		6100	146.40
Stockwell, Alexander L. and Minnie G., Medford			
Lot 2, 9320 ft. land $1875, Main St.....		1875	45.00
Stockwell, Ernest F., 9 Sheffield West.....	1000		
House $13,800, garage $1500, lot 4, 8812 ft. land $2650.....		17950	454.80
Stone, Edward C. and Winthrop I. Nottage,			

Name, Location and Description	Personal	Real	Total Tax
Trustees, 7 Stratford Rd.			
House $14,000, 14,970 ft. land $4500, 7 Stratford Rd		18500	444.00
one, Edward H., 100 Cambridge St	1300		
Lot 7, 15,000 ft. land $1500, High St		1500	67.20
Lot 9, 12,093 ft. land $1200, High St		1200	28.80
Stone, Edward H. and Amelia H. Pond, 100 Cambridge St.			
Barn $4000, 2.95 acres land $10,450, Cambridge St., 16.42 acres land $25,500, High St		39950	958.80
Stone, Edward H. and Martha G., 100 Cambridge St.			
House $15,200, 63,400 ft. land $8250		23450	562.80
Stone, Herbert E. and Florence E. S., 3 Edgehill Rd.			
House $9500, lot 2, 8000 ft. land $1450		10950	262.80
Stone, Herbert E., 3 Edgehill Rd	50		1.20
Stone, L. Anna, Georgietta and Grace P., 134 Washington St	100		
House $11,000, land, 9615 ft. $1750		12750	308.40
Stone, Martha G., 100 Cambridge St	1500		36.00
Stone, Robert M., 35 Foxcroft Rd	2000		48.00
Stone, Robert M. and Dorothy D., 35 Foxcroft Rd.			
House and garage $20,000, pt. lot 116, pt. lot 138, 14,000 ft. land $2800		22800	547.20
Strandman, Axel G., 21 Walden St., Cambridge			
House and garage $7500, lot A, 6600 ft. land $800, 137 Highland Ave		8300	199.20
House and garage $7500, lot D, 8150 ft. land $975, 141 Highland Ave		8475	203.40
Lot B, 6600 ft. land $800, Highland Ave		800	19.20
Stratton, Fannie Smith and Fred L., 6 Symmes Rd.			
House $6500, land, lot 2, 6000 ft. $1075		7575	181.80
Stratton, Fred L., 6 Symmes Rd	600		14.40
Stratton, Henry W., 1 Lewis Rd	500		12.00
Strout, Annie E., 581 Main St., Woburn			
House $7000, garage $400, lot 1, 7850 ft. land $1425, 40 Eaton St. and 217 Highland Ave		8825	211.80
Stuart, Katherine H., 8 Wedgemere Ave	1000		24.00
Stuart, Katherine H., care of Henry C. Stuart, Jr., Boston Post, Boston			
House $10,500, garage $800, lot 7, 16,617 ft. land $4150, 8 Wedgemere Ave		15450	370.80
Pt. lot 9, 4554 ft. land $725, Wedgemere Ave.		725	17.40
Studley, Mary W., 7 Brooks St.			
House $5500, 22,730 ft. land $3650		9150	219.60
Suffolk, Co-operative Bank, 44 Bromfield St., Boston, Mass.			
House $6500, lot 3, 9949 ft. land $1000, 503-505 Washington St		7500	180.00
Suhre, Margaret N., 109 Rochelle St., Springfield, Mass.			
House $6550, garage $500, lot C, 6390 ft. land			

Name, Location and Description	Personal	Real	Total Tax
$1075, 6 Mystic Ave.		8125	195.00
House $7000, lot 9, 5580 ft. land $1000, 285 and 287 Washington St		8000	192.00
Sullivan, Anne O'Connor, 4 Stone Ave.			
Lot B, 7468 ft. land $750, Stone Ave		750	18.00
Sullivan, Annie E., et al, 60 Holland St.			
House $3000, garage $250, lots 15, pt. 17, 7680 ft. land $400		3650	87.60
House $1700, lot 13, 5000 ft. land $250, 56 Holland St		1950	46.80
House $2500, lots 8-10, 5250 ft. land $275, 41-43 Holland St		2775	66.60
Sullivan, Catherine, Heirs, 18 Spruce St.			
House $3000, barn $400, 7424 ft. land $300, 18 Spruce St		3700	88.80
House $2500, lot 18, 5162 ft. land $250, 63-65 Holland St		2750	66.00
Sullivan, Catherine T., 18 Spruce St.			
House $3500, barn $500, barn $250, land, 10,074 ft. $400, 12 Spruce St		4650	111.60
House $2750, land, lot 16, 10,389 ft., $525 59 Holland St		3275	78.60
Sullivan, Daniel E., 4 Stone Ave	75		1.80
Sullivan, Daniel E. and Anne O'C., 4 Stone Ave.			
House $6150, garage $300, lot A, 5156 ft. land $525		6975	167.40
Sullivan, Eugene P., 12 Spruce St	425		10.20
House $2500, 5200 ft. land $275, 45-47 Holland St		2775	66.60
House $1500, 10,100 ft. land $500, 8 Spruce St		2000	48.00
House $1500, 11,710 ft. land $825, 30 Oak St.		2325	55.80
Sullivan, Frances, 41 Vine St.			
House $2850, garage $600, lot 4, 4007 ft. land $800		4250	102.00
Land, lot 4, Washington St., 6254 ft. $625		625	15.00
Sullivan, Helen R., 83 Downing St., New Haven, Conn.			
House $10,500, garage $1800, pt. lot 169, 11,454 ft. land $2850, 11 Cabot St		15150	363.60
Sullivan, James B., et al, 31 Amsden St., Arlington			
House $2500, house $2500, house $3000, garage $150, 9979 ft. land $900, 63-65-67 Nelson St		9050	217.20
Sullivan, James E., 23 Oak St.			
House $2000, garage $100, land, 11,650 ft. $825		2925	70.20
Sullivan, Johanna, Heirs, 48 Oak St.			
House $3000, 9370 ft. land $650		3650	87.60
5000 ft. land $450, Nelson St		450	10.80
Sullivan, John F., 202 Washington St.			
House $4000, 3178 ft. land $425		4425	106.20
Sullivan, John, Heirs, 5 Arthur St.			
House $3000, lots 288, 289, 5000 ft. land $300,			

Name, Location and Description	Personal	Real	Total Tax
5 and 7 Arthur St.		3300	79.20
Sullivan, Katherine, 7 Arthur St.			
Lot 286, 5690 ft. land $350 Loring Ave.		350	8.40
Lot 287, 2500 ft. land $150, Loring Ave.		150	3.60
Sullivan, Katherine A., 1037 Main St.			
House $4000, 7382 ft. land $600		4600	110.40
Sullivan, Lucy M., Arlington			
House and store $7500, garage $2000, 5685 ft. land $8525, 599 Main St.		18025	432.60
Sullivan, Mary E., 62 Nelson St.			
House $3800, 4496 ft. land $400, garage $150		4350	104.40
Sullivan, Mary T., 294 Market St., Brighton			
House $6000, 10,346 ft. land $3625, 10-12 Elmwood Ave.		9625	231.00
Sullivan, Maurice J., 84 Corbett St., Dorchester			
Lot 8, 3800 ft. land $125, Middlesex Fells Ave.		125	3.00
Sullivan, Michael J. and Sarah M., 26 Canal St.			
House $3500, land, pt. lot 57, 5750 ft. $350		3850	92.40
Sullivan, Nellie, 18 Spruce St.	100		2.40
Sullivan, Robert H., 281 Washington St.	200		
House $7000, lot 10, 6300 ft. land $1125, 281-283 Washington St.		8125	199.80
Sullivan, William D., 64 Fletcher St.	1500		
House $10,000, lot 10, 11,550 ft. land $2650		12650	339.60
Lot 11, 10,400 ft. land $2400, Fletcher St.		2400	57.60
Suppa, Victoria, 23 Olive St.			
House $2000, 9800 ft. land $300		2300	55.20
Lot 38, 2905 ft. land $150, Harvard St.		150	3.60
Lot 42, 2905 ft. land $150, Harvard St.		150	3.60
Lot 46, 2905 ft. land $150, Harvard St.		150	3.60
Lot 50, 2905 ft. land $150, Harvard St.		150	3.60
Swain, Charles B., 10 Leslie Rd.	1625		39.00
Swain, Charles B. and Martha, 10 Leslie Rd.			
House and garage $17,000, lot 9, 19,928 ft. land $1000		18000	432.00
Swan, Eddy F., 15 Marion St., Watertown			
Lot 2, 14,688 ft. land $2500, Cambridge St.		2500	60.00
Swanson, Alfreda A., Somerville, Mass.			
Lot 34, 4965 ft. land $350, Squanta Rd.		350	8.40
Swanson, Alma E., 19 Lakeview Rd.			
Lot 45, 6880 ft. land $475, Emerson Rd.		475	11.40
Swanson, Carl Harry and Anna M., 12 Park Rd.			
House $7000, garage $900, lot 12, 5000 ft. land $750		8650	207.60
House $7000, lot 4, pt. 3, 4700 ft. land $700, 4 Park Rd.		7700	184.80
Swanson, George E., 449 Waltham St., Lexington, Mass.			
House and garage (unf.) $8000, lot 227, 7500 ft. land $750		8750	210.00
Swanson, Ralph G. and Dither G., 3 Marshall Rd.			
House $9000, lot B, 7000 ft. $1050, 3 Marshall Rd.		10050	241.20
Sweeney, John E., 85 Rosewood St., Mattapan,			

Name, Location and Description	Personal	Real	Total Tax
Mass.			
Lot 12, 11 1-3 acres, High St.		200	4.80
Lots 13, 14, 32¾ acres land $500, High St.		500	12.00
18½ acres, Cambridge St.		1850	44.40
25¾ acres, Cambridge St.		1550	37.20
15½ acres, Ridge		600	14.40
5 acres, back, Cambridge St.		400	9.60
½ acre, back, Cambridge St., $700, 52½ acres $5000, back, Cambridge St.		5700	136.80
6½ acres, back, Cambridge St., $1200, 14 acres $700		1900	45.60
Sweeney, Margaret, Heirs, 7 Middlesex St.			
House $2500, 5000 ft. land $250, 5-7 Middlesex St.		2750	66.00
Sweet, Helen S., 4 Chesterford Rd.			
House $5500, garage $500, lot E, 12,020 ft. land $950		6950	166.80
Lot 70A, 5980 ft. land $475, Chesterford Rd.		475	11.40
Sweetser, Abbie T., 2 Black Horse Ter.			
Barn $1200, lot 3, 7018 ft. land $1400, Main St.		2600	62.40
Lot 2, 9860 ft. land $1975, Main St.		1975	47.40
Sweetser, John H., et al, Woburn			
Lot 11, 2452 ft. land $100, Glenwood St.		100	2.40
Lot 12, 2532 ft. land $100, Glenwood St.		100	2.40
Lot 13, 2572 ft. land $100, Glenwood St.		100	2.40
Lot 11, 5000 ft. land, Holland St.		250	6.00
Lot 12, 5150 ft. land Holland St.		250	6.00
Pt. lot 24, 5750 ft. land, Holland St.		300	7.20
7500 ft. land $375, Holland St.		375	9.00
5000 ft. land $250, Holland St.		250	6.00
Lot 19, 16,100 ft. land $150, Wedgemere Heights		150	3.60
Lot 41, 5900 ft. land $50, Wedgemere Heights		50	1.20
Pt. lot 53, 7040 ft. land $75, Wedgemere Heights		75	1.80
Sweetser, John H., et al, and George W. Higgins, Woburn			
Land, lot 24, Wedgemere Hgts., 4720 ft. land		50	1.20
Swenson, Eric and Axia, 36 Dunster Lane			
House $4500, lots 239-240, 17,833 ft. land $200		4700	112.80
Swenson, Gladys Lowe, Adams St., Wilmington			
Lot 5, 11,928 ft. land $1425, Oxford St.		1425	34.20
Lot 6, 11,879 ft. land $1425, Oxford St.		1425	34.20
Swenson, James A., 307 Washington St.	725		17.40
Swenson, Ruth E., 307 Washington St.			
House $8000, garage $1000, land, lot 1, pt. 2, 6310 ft. $950, 307-309 Washington St.		9950	238.80
Swett, Edith J., 14 Hillside Ave.			
House $4000, garage $500, 12,058 ft. land $2175		6675	160.20
Swymer, John, 13 Tremont St., Melrose			
House $2800, garage $200, lot 28, 12,000 ft.			

Name, Location and Description	Personal	Real	Total Tax
land $725, 19 Richardson St.		3725	89.40
Syda, Mary L., et al, 36 Warren St., Arlington			
Lot 49, 5715 ft. land $400, Squanto Rd.		400	9.60
Lot 50, 6002 ft. land $425, Squanto Rd.		425	10.20
Sylvester, Ersilia N., 366 Main St.			
House $8000, garage $2500, lot E, 18,000 ft. land $3600		14100	338.40
Lot 14, 3340 ft. land, Canal St.		50	1.20
Lot 15, 5965 ft. land, Canal St.		50	1.20
Lot 16, 3830 ft. land, Canal St.		25	.60
Lot 19, 5750 ft. land $50, Canal St.		50	1.20
9½ acres land, back, Canal St.		1900	45.60
Lot 63, 4938 ft. land $25, back, Carter St.		25	.60
Lot 64, 4563 ft. land $25, Carter St.		25	.60
Pt. lot 65, 2250 ft. land $25, Carter St.		25	.60
Pt. lot 66, 3370 ft. land $25, Carter St.		25	.60
Lot 67, 8028 ft. land $50, Carter St.		50	1.20
Lot 68, 5444 ft. land $25, Carter St.		25	.60
Lot 69, 8120 ft. land $50, Carter St.		50	1.20
Lot 70, 5406 ft. land $25, Carter St.		25	.60
Lot 71, 5449 ft. land $25, Carter St.		25	.60
Pt. lot 72, 2515 ft. land $25, Carter St.		25	.60
Lot 73, 5200 ft. land $25, Carter St.		25	.60
Lot 74, 5580 ft. land $25, Carter St.		25	.60
Lot 76, 7311 ft. land $375, Carter St.		375	9.00
Lot 98, 14,535 ft. land $300, Fells Rd.		300	7.20
Lot 1, 6720 ft. land $125, Hemingway St.		125	3.00
Lot 2, 5450 ft. land $50, Hemingway St.		50	1.20
Lot 3, 5700 ft. land $50, Hemingway St.		50	1.20
Lot 4, 5800 ft. land $50, Hemingway St.		50	1.20
Lot 5, 6000 ft. land $50, Hemingway St.		50	1.20
Lot 6, 6050 ft. land $50, Hemingway St.		50	1.20
Lot 10, 6100 ft. land $50, Hemingway St.		50	1.20
53,200 ft. land $250, Hemingway St.		250	6.00
Garage $40,000, lot C, 12,076 ft. land $3025, 746 Main St.		43025	1032.60
Block $7000, lot B, 6345 ft. land $1600, 742 Main St.		8600	206.40
Lot D, 3060 ft. land $525, Mystic Ave.		525	12.60
Pt. lot 26, 6760 ft. land $50, Porter St.		50	1.20
Lot 27, 8000 ft. land $50, Porter St.		50	1.20
Lot 28, 6240 ft. land $50, Porter St.		50	1.20
Lot 29, 4080 ft. land $25, Porter St.		25	.60
Lot 30, 2330 ft land $25, Porter St.		25	.60
Lot 31, 2250 ft. land $50, Porter St.		50	1.20
Lot 32, 6390 ft. land $50, Porter St.		50	1.20
Lot 33, 6500 ft. land $50, Porter St.		50	1.20
Lot 34, 6500 ft. land $50, Porter St.		50	1.20
Lot 35, 6500 ft. land $50, Porter St.		50	1.20
Lot 36, 6500 ft. land $50, Porter St.		50	1.20
Lot 43, 6250 ft. land $25, Royal St.		25	.60
Lot 44, 6535 ft. land $50, Royal St.		50	1.20
Lot 45, 7350 ft. land $50, Royal St.		50	1.20
Lot 46, 8410 ft. land $50, Royal St.		50	1.20
Lot 47, 7392 ft. land $50, Royal St.		50	1.20

Name, Location and Description	Personal	Real	Total Tax
Pt. lot 48, 320 ft. land $25, Royal St.		25	.60
Pt. lot 49, 2120 ft. land $25, Royal St.		25	.60
Pt. lot 50, 3000 ft. land $25, Royal St.		25	.60
Lot 51, 4360 ft. land $25, Royal St.		25	.60
Lot 52, 5040 ft. land $25, Royal St.		25	.60
Lot 53, 5678 ft. land $25, Royal St.		25	.60
Lot 10, 8868 ft. land $50, Sylvester Ave		50	1.20
Lot 11, 10,034 ft. land $50, Sylvester Ave.		50	1.20
Lot 12, 7500 ft. land $50, Sylvester Ave.		50	1.20
Lot 17, 1640 ft. land $100, Sylvester Ave		100	2.40
Lot 21, 5090 ft. land $100, Sylvester Ave		100	2.40
Lot 22, 6600 ft. land $100, Sylvester Ave		100	2.40
Lot 23, 5000 ft. land $100, Sylvester Ave		100	2.40
Lot 24, 5000 ft. land $100, Sylvester Ave		100	2.40
Lot 39, 5000 ft. land $250, Sylvester Ave.		250	6.00
Lot 40, 5000 ft. land $250, Sylvester Ave.		250	6.00
Lot 82, 7670 ft. land $100, Sylvester Ave.		100	2.40
Lot 83, 6582 ft. land $100, Sylvester Ave.		100	2.40
Lot 84, 3623 ft. land $100, Sylvester Ave.		100	2.40
3 1-10 acres $2000, Sylvester Ave.		2000	48.00
House $4000, lot 25, 5000 ft. land $250, 66 Sylvester Ave		4250	102.00
House $3500, lot 6, 4206 ft. land $200, 79 Sylvester Ave		3700	88.80
Lot 25, 5900 ft. land, Wedgemere Heights		50	1.20
Lot 26, 5900 ft. land, Wedgemere Heights		50	1.20
Lot 27, 4600 ft. land, Wedgemere Heights		50	1.20
Lot 28, 4600 ft. land, Wedgemere Heights		50	1.20
Lot 29, 4600 ft. land, Wedgemere Heights		50	1.20
Lot 30, 4600 ft. land, Wedgemere Heights		50	1.20
Lot 31, 4600 ft. land, Wedgemere Heights		50	1.20
Lot 32, 4600 ft. land, Wedgemere Heights		50	1.20
Lot 33, 4600 ft. land, Wedgemere Heights		50	1.20
Lot 83, 2500 ft. land, Wendell St.		125	3.00
Lot 84, 2500 ft. land, Wendell St.		125	3.00
Lot 85, 2500 ft. land, Wendell St.		125	3.00
Lot 86, 2500 ft. land, Wendell St.		125	3.00
House $6500, garage $400, 24,691 ft. land $6175, 75 Washington St.		13075	313.80
Land, 4800 ft. $50, Sylvester Ave		50	1.20
House (unf.) $3500, lot C, 5000 ft. land $250, 7 Upland Rd.		3750	90.00
House and garage $12,000, lot 2, 7520 ft. land $1875, 1-3 Wyman Ct.		13875	333.00
Sylvester, Ralph P., 366 Main St.	200		
House $6000, lot 41, 5000 ft. land $250, 88-90 Sylvester Ave.		6250	154.80
Lot 43, 10,098 ft. land $100, Border Rd. (North)		100	2.40
Lot 44, 11,461 ft. land $125, Border Rd. (North)		125	3.00
Lot 333, 10,000 ft. land $100, James St.		100	2.40
Lot 9, 3800 ft. land $125, Middlesex Fells Ave.		125	3.00
Symmes, Albert L., 22 Chisholm Rd.	150		
House $5000, garage $100, lot 56, 10,093 ft.			

Name, Location and Description	Personal	Real	Total Tax
land $1000, 22 Chisholm Rd.		6100	150.00
Lot 55, 10,504 ft. land $1050, Border Rd. (North)		1050	25.20
Lot 55, 10,504 ft. land $1050, Chisholm Rd.		1050	25.20
Lot 57, 5546 ft. land $575, Chisholm Rd.		575	13.80
Lot 57, 5546 ft. land $550, Ware Rd.		550	13.20
Symmes, Anna E., 233 Main St.			
House $7000, 25,986 ft. land $4150		11150	267.60
Symmes, Chandler W. and Lorna B., 21 Symmes Rd.	125		
House $12,500, 6559 ft. land $1175		13675	331.20
Symmes, Charles H., 230 Main St.	4725		
Grain shed $5400, house $3500, barn $500, 8160 ft. land $2050, 6190 ft. land $625, 22,480 ft. land $100, 739-741 Main St.		12175	405.60
Symmes. Charles H. and Irving L., 739 Main St.			
House $3500, garage $600, 1 gasoline pump, $200, garage $5000, shop $200, 13,200 ft. land $3300, 13,680 ft.land $1375, 753 Main St.		14175	340.20
Symmes, Charles H. and Mary P., 230 Main St.	1500		
House $9000, garage $900, 18,778 ft. land $3375, 230-232 Main St.		13275	354.60
Symmes, Eunice F., 404 Main St.			
House $4500, 15,000 ft. land $3150, 12,840 ft. land, back, $775		8425	202.20
Symmes, Irving L., 10 Madison Ave.	1325		
House $6500, garage $1000, 14,287 ft. land $2275		9775	266.40
Symmes, Marshall W. and Marion L., 243 Main St.			
House and garage $6000, lot 26, 12,689 ft. land $2025		8025	192.60
Symmes, Mary B., 10 Winthrop St.			
House $8000, garage $1000, 9270 ft. land $1850		10850	260.40
Symmes, Ruth H., Everett, Mass.			
House $7000, lot 13, 4989 ft. land $500, 420-422 Washington St.		7500	180.00
Symmes, Samuel S., Anna E., Edgar W., Metcalf, Trustees Marshall Symmes Land Association, 7 Sanborn St.			
Lot 1, 7600 ft. land $750, west side of Main St.		750	18.00
Lot 2, 7250 ft. land $725, west side of Main St.		725	17.40
Lot 3, 8355 ft. land $825, west side of Main St.		825	19.80
Lot 4, 13,450 ft. land $1350, west side of Main St.		1350	32.40
Symmes, Samuel S., 7 Sanborn St.	350		
House, 7 Sanborn St., $7000, house, 9 Sanborn St. $8000, garage $1000, 18,312 ft. land $3125, 7 and 9 Sanborn St.		19125	467.40
House $6000, lot 11, 5300 ft. land $950, 39 Lloyd St.		6950	166.80
Symmes, Wallace E., 678 Broadway, Everett			
House $8000, land, lot A, 1-3 Lebanon St.,			

Name, Location and Description	Personal	Real	Total Tax
5112 ft. $500		8500	204.00
House $7000, land, lot B, 4719 ft. $475, 5-7 Lebanon St.,		7475	179.40
Symmes, Wallace E. and James P. Mulrenan, 678 Broadway, Everett			
House $7000, land, lot 12, 416-418 Washington St., 5308 ft. $525		7525	180.60
Taber, S. Walter and Edith Lee, 9 Pierrepont Rd	200		
House $7000, 15,000 ft. land $1500		8500	208.80
Talcott, Jessie R., 27 Eaton St.			
House $5500, land, lot 2, 10,966 ft. $1650		7150	171.60
Tansey, Catherine A., Heirs, 81 Nelson St.			
House $1700, garage $250, 5114 ft. land $450		2400	57.60
Tarbell, Gladys S., 43 M. V. Parkway			
House $9500, garage $1200, land, lot 2, 7364 ft. $1475		12175	292.20
Tardiff, Arthur O., care of L. Comeau, 40 Clay St., Boston			
House $7500, garage $300, lot 19, 6714 ft. land $675, 21 Westland Ave		8475	203.40
Tarquini, Nicholas and Maria, 41 Irving St.			
House $1000, 7225 ft. land $475, 69 Oak St		1475	35.40
House $4000, garage $600, lot 103-107, pt. 99, 7753 ft. land $450, 41-43 Irving St		5050	121.20
Taylor, George G. and Mary M., 7 Harrison St.			
House $9000, garage $1200, lot 11, 14,488 ft. land $2900		13100	314.40
Taylor, Henry E., 26 Glen Rd	500		12.00
Taylor, Henry E. and Rebecca M., 26 Glen Rd.			
House $8000, garage $600, lot 5-6, 16,819 ft. land $2525		11125	267.00
Taylor, Jenny S., 7 Grassmere Ave	1000		
House $13,000, pt. lots 27-28, 12,500 ft. $1875		14875	381.00
Taylor, John H., 7 Warren St	500		12.00
Taylor, Maude S., 7 Warren St	1000		
House $10,000, barn $1200, 15,570 ft. land $3900		15100	386.40
Taylor, Prescott R., 20 Stowell Rd.			
House $9000, garage $400, lot 5, 9389 ft. land $1400		10800	259.20
Taylor, Richard S., 137 Mt. Vernon St.			
House $5000, shed $100, 7452 ft. land $1650		6750	162.00
House $5500, garage $300, 7975 ft. land $800, Border Rd		6600	158.40
Tead, Stanley H., 25 Oxford St	225		5.40
Tead, Stanley H. and Eleanor K., 25 Oxford St.			
House $10,000, garage $700, lot 70, pt. 161, 12,105 ft. land $3025		13725	329.40
Teague, Sarah I., 428 Highland Ave.			
House and garage $7000, lot 58, 5000 ft. land $750		7750	186.00
Tenekas, Louis K., Box 14, Woburn, Mass.			

Name, Location and Description	Personal	Real	Total Tax
Bldg. $9000, 2373 ft. land $6525, 576-578 Main St		15525	372.60
Terry, John Herman, Jr. and Helen P., 12 Euclid Ave.			
House $6000, garage $600, 17,847 ft. land $1775, lot 70		8375	201.00
Thibeault, John, 25 Water St.			
House $2000, barn $100, lot 50, 12,000 ft. $850		2950	70.80
Thomas, Charles E., Gatun, Canal Zone, Box 12			
17,600 ft. land, Pond St		525	12.60
Thomas, Francis H. and Isabel L., 25 Brookside Ave.			
House $3300, land, lot 235, 4602 ft. $375		3675	88.20
Thomas, William W., 184½ Middle St., Portland, Me.			
House $9000, garage $1000, 112,624 ft. land $13,525, 63 Lawson Rd		23525	564.60
Land, Franklin Rd., 69,150 ft. $1375		1375	33.00
Land, Jefferson Rd., 10,700 ft. $1275		1275	30.60
Land, Jefferson Rd., 97,250 ft. $1950		1950	46.80
112,624 ft. land $2250, Jefferson Rd		2250	54.00
695,50 ft. land $8350, Jefferson Rd		8350	200.40
Land, Lawson Rd., 90,700 ft. $1825		1825	43.80
28,058 ft. land $3375, Lawson Rd		3375	81.00
Lot 11, 10,197 ft. land $1225, Lawson Rd		1225	29.40
Thompson, Albert M. and Christina, 15 Garfield St.			
House $3500, garage $600, lot 272, 5000 ft. land $400, 15 Garfield Ave		4500	108.00
Lot 271, 4740 ft. land $375, Garfield Ave		375	9.00
Thompson, Annie B., 201 Ridge St.			
House $2800, house $500, barn $500, 3 acres $400, 4 acres $600, 6 acres $600, 7 acres $300, 12 acres $900, 14½ acres $350		6950	166.80
Thompson, Bertha G., 384 Main St.			
House $7500, garage $500, lot B, 15,338 ft. land $3075		11075	265.80
House and garage $9500, land, lot B, 7039 ft. $1050, 7 Madison Ave. W		10550	253.20
Lot A, 10,954 ft. land $2200, Highland Ave		2200	52.80
Thompson, C. W. and H. E., 26 Highland Ave	75		1.80
Thompson, Christian W. and H. Elizabeth, 26 Highland Ave.			
House and garage $5500, 14,473 ft. land $425		5925	142.20
Thompson, Fannie L., 21 Nelson St.			
House $3000, lot 1, 4502 ft. land $450		3450	82.80
Thompson, Gladys E., 26 Clematis St.			
House $2800, garage $500, lot 7, 5400 ft. land $425		3725	89.40
Thompson, John, 557 Main St	1500		36.00
Thompson, P. Bayfield, 26 Clematis St	50		1.20
Thompson, Stephen, 8 Penn Rd.			
House $8500, garage $400, lot 10, 6629 ft. land $6[illegible]0		9550	229.20

Name, Location and Description	Personal	Real	Total Tax
Lot 273, 9894 ft. land $1000, Forest St		1000	24.00
Thompson, Wayne B., 3 Crescent Rd	175		
House $6000, pt. lot 6, 6631 ft. land $1325		7325	180.00
Thompson, William J., 29 Clark St.			
House $4500, garage $600, lot 20, 5440 ft. land $375, 27-29 Clark St		5475	131.40
Thompson, William, 29 Clark St.			
Lots 30, 32, 5434 ft. land $375, Clark St		375	9.00
Thompson, William L., 201 Ridge St	500		12.00
Thornton, Winifred A., Indian Hill Rd.			
House $8500, garage $500, lot 14, 8002 ft. land $800		9800	235.20
Land, lot 1, High St., 7437 ft		250	6.00
Thumim, Nathan, 56 Oxford St	1000		24.00
Thumim, Laura, 56 Oxford St	1000		
House $22,000, garage $2000, lots 10, 9, Oxford St., 12,226 ft. land $1475, 12,226 ft. $1475		26950	670.80
Thwing, William J., 41 Lloyd St.			
House and garage $6500, lot 12, 5323 ft. land $950		7450	178.80
Tibbetts, Myra T., 4 Sheffield Rd	1000		
House $11,000, garage $2000, 9530 ft. land $2850		15850	404.40
Tibbetts, Ralph E., 4 Sheffield Rd	125		3.00
Tidewater Oil Sales Corp., 31 St. James Ave., Boston, Mass	200		4.80
Tiffin, Kenneth C., Newton, Mass.			
House $6000, garage $300, lot 13A, 11,162 ft. land $175, 59 Woodside Rd		6475	155.40
Tilley, Emily B., 5 Lloyd St.			
House $5000, lot 15, 5100 ft. land $925		5925	142.20
Timmons, Jane E., 364 Mass. Ave., Arlington, Mass.			
House $3000, 627-629 Main St., house $3000, 635 Main St., house, $3000, 639-641 Main St., land, 10,830 ft. $10,825		19825	475.80
Tims, Leonard C., 11 Paul St., Newton Center			
Land, lot 98, Allen Rd., 7027 ft		425	10.20
Titilah, Annie W., 43 Railroad Ave.			
House $1400, barn $300, shed $100, 39 Railroad Ave., house $800, 43 Railroad Ave., 7296 ft. land $2925		5525	132.60
House $500, 53-55 Railroad Ave., house $400, 16 Winchester Pl., house $500, 18 Winchester Pl., 6672 ft. land $2325		3725	89.40
Title Co. (The), 10 State St., Boston, Mass.			
House $6500, lot 7, 4294 ft. land $425, 31 Lebanon St		6925	166.20
Lot 3, 6064 ft. land $300, Sylvester Ave		300	7.20
Tobey, Alice C., 5 Francis Circuit			
House $7000, lot 5, 4561 ft. land $900		7900	189.60
Tobey, Matthew J., 5 Francis Circuit	75		1.80
Tobin, John M., 40 Central St., Boston			
House $7500, garage $800, lot 1, 14,995 ft.			

Name, Location and Description	Personal	Real	Total Tax
land $3000, 36 Wildwood St		11300	271.20
Todesca, Benjamin, 45 Tremont St.			
House $2650, barn $100, lot 9, 10,000 ft. land $300, lot 8, 14,912 ft. land, back, $150		3200	76.80
Tofuri, Antonio and Josephine R., 44 Holland St.			
House $2700, garage $200, 9992 ft. land $500			
42-44 Holland St		3400	81.60
Lot 5, 5000 ft. land $250, Holland St		250	6.00
Tofuri, Carmene, 4 Summer St.			
House $3000, lot 17, 10,462 ft. land $525		3525	84.60
Tofuri, Giuseppe and Emilia, 96 Swanton St.			
House $1300, 3380 ft. land $200		1500	36.00
3035 ft. land $125, back, Swanton St		125	3.00
Tofuri, Maria, 21 Spruce St.			
House $2300, 4120 ft. land $150		2450	58.80
House, 7 Spruce St. $500, house, 9 Spruce St. $2000, barn $200, 12,347 ft. land $625, 7-9 Spruce St		3325	79.80
Tompkins, Elsie B., 2 Cabot St	250		
House $8500, garage $300, lot 165, 15,930 ft. land $4450		13250	324.00
Tompkins, George S., 10 Glengarry	350		8.40
Tompkins, George S. and Ida W., 10 Glengarry			
House $8500, garage $1500, lot 7, 6607 ft. land $1325		11325	271.80
Tompkins, Maurice C., 2 Cabot St	500		12.00
Toppan, Arthur W., 6 Lakeview Rd	675		16.20
Toppan, Arthur W., et al, 6 Lakeview Rd.			
House $10,000, lot 18, 11,577 ft. land $2900		12900	309.60
Tourtellotte, Ernest A., 15 Winchester Pl.			
House $800, garage $400, lot B, 6501 ft. land $1300		2500	60.00
Towner, Clifford, 16 Everell Rd	500		12.00
Towner, Clifford and Margaret R., 16 Everell Rd			
House $7000, lot 21, 8821 ft. land $1325		8325	199.80
Townsend, Mabel M., 38 Everett Ave	2050		
House and garage $21,000, lot 5, 8675 ft. land $2600		23600	615.60
Lot 6, 6182 ft. land $625, Everett Ave		625	15.00
Tozier, Charles H., 3 Bruce Rd	500		
House $10,000, garage $600, lot 22, pt. 26, 7750 ft. land $1625		12225	305.40
Tranchita, Gaspare and Ida, 63 Harvard St.			
House $2800, land, lot 57-61, 53, pt. 49, 4200 ft. $200, 5600 ft. $325		3325	79.80
Tranfaglia, Catrina, 62 Swanton St.			
House, 56 Swanton St. $2000, house, 58 and 60 Swanton St. $3075, house, 62 Swanton St. $3300, 16,800 ft. land $1350, Swanton St., garage $600		10325	247.80
Tredennick, John, 8 Sheffield West	900		21.60
Tredennick, John and Mary B., 8 Sheffield West			
House $15,000, garage $2000, lot 21, 9270 ft. land $2500		19500	468.00

Name, Location and Description	Personal	Real	Total Tax
Trefry, Henry G. and Claribel N., Cambridge, Mass.			
Lot 120, 5323 ft. land $275, Arlington St., Extension		275	6.60
Tremblay, Vincenza T., care of Lorena S. Lacker, Red Acres, North St., North Reading			
Lot 42, 43,020 ft. land $1725, Border Rd., (South)		1725	41.40
Lot 45, 17,960 ft. land $725, Border Rd., (South)		725	17.40
Lot 5, 21,640 ft. land $1075, Lawson Rd., Ext.		1075	25.80
Lot 6, 31,340 ft. land $1575, Lawson Rd., Ext.		1575	37.80
Lot 7, 23,065 ft. land $1150, Leslie Rd		1150	27.60
Lot 12, 20,192 ft. land $1000, Leslie Rd		1000	24.00
Lot 38, 28,000 ft. land $1125, Leslie Rd		1125	27.00
Lot 39, 22,330 ft. land $900, Leslie Rd		900	21.60
Lot 40, 23,450 ft. land $950, Leslie Rd		950	22.80
Pt. lot 41, 15,350 ft. land $625, Leslie Rd		625	15.00
Lot 49, 17,900 ft. land $725, Leslie Rd		725	17.40
Lot 50, 18,350 ft. land $725, Leslie Rd		725	17.40
Lot 51, 17,500 ft. land $700, Leslie Rd		700	16.80
Lot 52, 17,800 ft. land $725, Leslie Rd		725	17.40
Lot 53, 18,400 ft. land $725, Leslie Rd		725	17.40
Lot 54, 20,100 ft. land $800, Leslie Rd		800	19.20
Lot 55, 23,100 ft. land $925, Leslie Rd		925	22.20
Lot 56, 26,000 ft. land $1050, Leslie Rd		1050	25.20
Land, lot 13, Lorena Rd., 19,777 ft		400	9.60
Land, lot 14 Lorena Rd., 20,452 ft		400	9.60
Land, lot 15, Lorena Rd., 18,944 ft		375	9.00
Land, lot 16, Lorena Rd., 23,464 ft		475	11.40
Land, lot 17, Lorena Rd., 25,689 ft		525	12.60
Land, lot 18, Lorena Rd., 23,810 ft		475	11.40
Land, lot 19, Lorena Rd., 23,520 ft		475	11.40
Land, lot 20, Lorena Rd., 24,320 ft		475	11.40
Land, lot 23, Lorena Rd., 24,300 ft		475	11.40
Land, lot 25, Lorena Rd., 9100 ft		175	4.20
Land, lot 26, Lorena Rd., 13,170 ft		250	6.00
Land, lot 28, Lorena Rd., 13,500 ft		275	6.60
Land, lot 29, Lorena Rd., 21,375 ft		425	10.20
Land, lot 30, Lorena Rd., 21,000 ft		425	10.20
Land, lot 31, Lorena Rd., 21,300 ft		425	10.20
Land, lot 37, Lorena Rd., 20,200 ft		400	9.60
Trenholm, Charles E., Waltham, Mass.			
Lot A, 7700 ft. land $2075, Everett Ave		2075	49.80
Lot B, 7970 ft. land $2150, Everett Ave		2150	51.60
Trombly, Frederick W. and Stella G., 18 Brookside Ave.			
House $3000, lot 249, 3836 ft. land $300		3300	79.20
Trott, Gertrude E., 18 Mystic Ave.			
House $5500, garage $200, lot 2, 4650 ft. land $875		6575	157.80
Trout, Muriel N., 433 Main St	150		
House $11,000, garage $1200, land, lot 1, 18,683 ft. $4675		16875	408.60
Trout, Russell J., 433 Main St	50		1.20

Name, Location and Description	Personal	Real	Total Tax
Tucci, C. Donato and Grace, 34 Lebanon St.			
House $5000, lot 45, 4722 ft. land $475		5475	131.40
Tucci, Donato and Grarietta, 34 Lebanon St.			
House $4000, lot 139, pt. 135, 6193 ft. land $425, 15-17 Irving St		4425	106.20
Pt. lot 135, 1028 ft. land $50, Irving St		50	1.20
Tucker, Edward A., 220 Highland Ave	300		7.20
Tucker, Edward A. and Roy L. Palmer, Trustees, 220 Highland Ave.			
Pt. lots 17, 18, 15,672 ft. land $2500, Wolcott Rd		2500	60.00
Tucker, Mabelle M., 220 Highland Ave.			
House $9500, lot 21, 9800 ft. land $1775		11275	270.60
Tufts, Bowen, 7 Stratford Rd	1950		46.80
Tufts, Ida H. A., 18 Bacon St.			
House $9000, lot 2, 5000 ft. land $900, 7895 ft. land, back, $400		10300	247.20
Tufts, Octavia W., 7 Stratford Rd	350		8.40
Tupper, Leonard S. and Bessie E., Southville, Mass.			
House $2850, garage $300, pt. lots 273, 274, 25 Dunster Lane, 15,900 ft. land $150		3300	79.20
Turchon, Ida R., Newton, Mass.			
House $11,000, garage $800, lot 36, 18,647 ft. land $2975, 131 Cambridge St		14775	354.60
Pt. lot 35, 8586 ft. land $1375, Cambridge St		1375	33.00
Turner, Ada Y., 9 Cabot St	200		4.80
Turner, George, 341 Grove St., Melrose			
Lot 176, 2500 ft. land $125, Kirk St		125	3.00
Lot 177, 2500 ft. land $125, Kirk St		125	3.00
Tutein, Edith M., 53 Wildwood St	2150		
House $25,000, garage $7000, hennery $200, cottage $2500, 43,560 ft. land $4350, 86,290 ft. land, back, $1725, 53 Wildwood St		40775	1030.20
5 acres land, Wildwood St		2750	66.00
37,145 ft. land $1850, Yale St		1850	44.40
47,602 ft. land $2375, Yale St		2375	57.00
Tuetin, E. Arthur, 53 Wildwood St	25		.60
Tuttle, J. Franklin, 2 Elmwood Ave.			
Lot 29, 17,118 ft. land $5125, Ravine Rd		5125	123.00
Twombly, Albert W., 31 Forest St	150		3.60
Twombly, Harold M. and Eva G., 84 Walnut St.			
House $3800, garage $300, 12,279 ft. land $2200		6300	151.20
Twombly, Helen M., et al, 93 Wildwood St.			
House $5000, barn $200, 62,033 ft. land $3100		8300	199.20
Twombly, Wilhelmina B., 17 Stevens St	300		
House $5000, garage $1000, lot 1, 7420 ft. land $1325		7325	183.00
Underwood, Anne D. B., 9 Central St	1000		
House $10,000, garage $400, 17,010 ft. land $4250		14650	375.60
Underwood, Herbert S., 9 Central St	50		1.20

Name, Location and Description	Personal	Real	Total Tax
Vail Bros., Mauger Corp., 366 Mass. Ave., Arlington			
Lot 8, 10,085 ft. land $1000, Oneida Rd.		1000	24.00
Lot 14, 6120 ft. land $600, Oneida Rd.		600	14.40
Lot 16, 6120 ft. land $600, Oneida Rd.		600	14.40
Lot 18, 6120 ft. land $600, Oneida Rd.		600	14.40
Lot 43, 8040 ft. land $800, Oneida Rd.		800	19.20
Pt. lot 32, 3137 ft. land $325, Seneca Rd.		325	7.80
Lot 33, 6277 ft. land $625, Seneca Rd.		625	15.00
Lot 35, 6045 ft. land $600, Seneca Rd.		600	14.40
Lot 27, 5714 ft. land $575, Westland Ave.		575	13.80
Lot 28, 5177 ft. land $525, Westland Ave.		525	12.60
3 2-10 acres land $2400, Westland Ave.		2400	57.60
Vallely, Katherine M., 2 Elm St.			
House $3000, 9551 ft. land $1425		4425	106.20
Van Deusen, Ellsworth W., Lexington, Mass.			
Garage $55,000, 2 gasoline pumps $400, 10,895 ft. land $10,900, 8 Winchester Pl.		66300	1591.20
Vanner, Grace M., 51 M. V. Parkway.			
House $7000, garage $800, lot 11, 6374 ft. land $1275		9075	217.80
Vaughn, Patrick J., care of Dr. C. B. Vaughn, 687 Boylston St., Boston			
Lot 51, 3200 ft. land, Pine Grove Park		100	2.40
Vayo, William H., 872 Main St.	100		2.40
Vesci, Carmella, 43 Swanton St.			
Pt. lots 12, 13, 7830 ft. land $225, rear, 43 Swanton St.		225	5.40
Vesci, Carmene and Carmella, 43 Swanton St.			
House, 43 Swanton St. $200, house, 45 Swanton St. $2700, 16,480 ft. land $1150, Swanton St.		6150	147.60
Vesprucci, Donato and Filomena, 72 Florence St.			
House $2800, barn $200, pt. lots 68-72, 2660 ft. land $150		3150	75.60
Vinal, Ralph S., 6 Salisbury St.	50		1.20
Vinal, Ralph S. and Mary D., 6 Salisbury St.	1000		
House and garage $13,500, lot 39, 14,629 ft. land $2925		16425	418.20
Vinson, Gertrude Y., 195 High St.			
House $3500, barn $500, barn $100, 2 sheds $100, 2 henneries $300, 9 acres $1350, 2 acres $200, 7 acres $400, 23 acres $3450, 4 acres $150		10050	241.20
Vinson, Thomas M., 195 High St.	300		7.20
Vinton, Mabel L., 3 Fairview Ter.	1000		
House $11,000, garage $600, land, 9335 ft. $2250		13850	356.40
Von Rosenvinge, Ada, 88 Church St.			
House $8000, 11,372 ft. land $2850		10850	260.40
Von Rosenvinge, Mary J. W., 7 Edgehill Rd.	1000		
House $10,000, lot 4, 8000 ft. land $1450		11450	298.80
Vose, Ernest M. and Erving N. Fox, 310 Broadway, Somerville			
Pt. lot 65, lot 66, 7878 ft. land $1200, Highland Ave.		1200	28.80

Name, Location and Description	Personal	Real	Total Tax
Vose, Ernest M. and Harriett M., 310 Broadway, Somerville, Mass.			
Lot 64, pt. 65, 9007 ft. land $1350, Highland Ave.		1350	32.40
Vose, Fullerton C. and Jessie F., care of Jessie F. Vose, 246 Huntington Ave., Boston			
Building $50, 14,455 ft. land $2025, rear, 172 Highland Ave.		2075	49.80
Votaw, France E. and Doris E., 18 Madison Ave.			
House $9500, garage $800, 10,220 ft. land $1625		11925	286.20
Vozella, Ciriaco, 1 Tremont St.			
House $2200. barn $50, garage $300, pt. lot 16, 8000 ft. land $325		2875	69.00
Vozella, Raffaele and Marie M., 89 Swanton St.			
House $2575, barn $25, lot 2, 10,718 ft. land $750		3350	80.40
Vretes, Alpease, care of Nicholas Cazanas, 108 Hoyt Ave., Lowell, Mass.			
House $6500, lot 26H, 6864 ft. land $350, 48 Woodside Rd.		6850	164.40
Wade, William C., 453 West 263rd St., N. Y.			
House $2000, 4254 ft. land $425, 6 Blind Bridge St.		2425	58.20
2710 ft. land $100, Blind Bridge St.		100	2.40
Wadleigh, Cora M., 17 Cabot St.	1600		
House $12,000, garage $1500, lot 172, 11,181 ft. land $2800		16300	429.60
Wadsworth, Frances T., 182 Highland Ave.	1700		
House $17,000, garage $1000, 45,797 ft. land $6875		24875	637.80
Wadsworth, Herbert, 182 Highland Ave.	400		
Pt. lot 33, 9050 ft. land $1075, Highland Ave.		1075	35.40
Wadsworth, Lewis L., Exor. Estate of Vera Y. Wadsworth, 17 Sheffield West	1000		24.00
Wadsworth, Mary D., 4 Lawrence St.	100		
House $9500, garage $1500, lot 153, 17,755 ft. land $3550		14550	351.60
Wagg, Joseph H., 278 Lebanon St., Malden			
House and garage $6000, lot 37, 6500 ft. land $450, 25 Grayson Rd.	6450		154.80
Wagner, George B. and Ada A., 7 Seneca Rd.			
House $7500, garage $350, lot A 7820 ft. land $775		8625	207.00
Wagner, Harrison G. and Marjorie L., 25 Crescent Rd.			
House $4000, lot 17, 7576 ft. land $1125		5125	123.00
Waite, Florence L., 42 Wildwood St.			
House $8500, lot 4, 15,013 ft. land $3000		11500	276.00
Wakefield, Allan N., 128 Church St.	100		2.40
Walker, Ada, 20 Symmes Rd.			
House $7500, garage $1200, lot 9, 6500 ft. land $1175		9875	237.00

Name, Location and Description	Personal	Real	Total Tax
Lot 6, pt. 7, 13,985 ft. land $2225, Madison Ave. West		2225	53.40
Walker, William R., 1 Copley St.	1000		
House $10,000, garage $1200, lot 102, 10,153 ft. land $2550, 2766 ft. land $500		14250	366.00
Walker, Wyla, 4 Lakeview Ter.	1000		
House $10,000. garage $1200, lot 36, 8754 ft. land $2200		13400	345.60
Wallace, Howard A., et al., 10 Hersam St., Stoneham			
Land, Holton St. and Baldwin, 10,690 ft.		525	12.60
Wallace, Jennie H., 9 Calumet Rd.	1500		
House $15,000, garage $1000, pt. lot 67, 15,147 ft. land $4250		20250	522.00
Wallace, John R., 3 Lewis Rd.	1400		33.60
Wallace, Lewis H. and Cassie M., 1 Lagrange St.			
House $8500, garage $600, 7800 ft. land $1975		11075	265.80
Wallburg, Frances K., 40 Wildwood St.	3550		
House $9000, barn $3000, lot 23, 29,353 ft. land $5875		17875	514.20
Wallis, Ella T., 21 Park Vale Ave., Allston, Mass.			
Lot 9, 54,292 ft. land, Myopia Hill		1625	39.00
Wallis, Lloyd and Alma, 17 Everell Rd.			
House and garage $8000, lot 15A, 8000 ft. land $1200		9200	220.80
Walsh, John D., 27 Nelson St.			
House $3000, lot 4, 4725 ft. land $475		3475	83.40
Walsh, Mary F., 9 Oxford St.	1100		
House $14,000, lot 31, 13,882 ft. land $3900, Oxford St		17900	456.00
Garage $1500, pt. lot 30, 7659 ft. land $1925, Calumet Rd.		3425	82.20
Walters, Lawrence E., 44 Wildwood St.	1000		
House $13,000, lot A, 10,481 ft. land $2100		15100	386.40
Ward, Charles E. and Florence S., 3 Bonad Rd.			
House $5500, lot 25, 6025 ft. land $350		5850	140.40
Wardrobe, George E. and Josie E., Somerville			
Lot 143, and pt. lot 144, 7500 ft. land $375, Ledyard Rd.		375	9.00
Warren, Blanche C., 48 Everett Ave.			
House $15,000, pergola $100, shop $300, garage $1200, boat-house $200, 15,000 ft. land $3000, 28,560 ft. land $2200		22000	528.00
99,959 ft. land $10,000, Everett Ave.		10000	240.00
Warren, Clarence A., 48 Everett Ave.	1575		37.80
Warren, Edmund M. and Otis H. Perry, Trustees, Warren Land Trust, 161 Mass. Ave., Boston			
Lot 75, 3800 ft. land $150, Cross St.		150	3.60
Lot 76, 3800 ft. land $150, Cross St.		150	3.60
Lot 3, 4000 ft. land $125, Middlesex Fells Ave.		125	3.00
Lot 4, 4000 ft. land $125, Middlesex Fells Ave.		125	3.00
Lot 19, 4000 ft. land $125, Middlesex Fells Ave.		125	3.00

Name, Location and Description	Personal	Real	Total Tax
Warren, Mary A., 257 Forest St.	300		
House $5000, barn $500, 3¼ acres land $1200		6700	168.00
Warwick, Edith H., 11 Madison Ave., West			
House $8000, garage $800, lot 19, 4937 ft. land $750		9550	229.20
Wasgatt, Lyman and Ella F., 62 Fairmount St., Malden			
Lot 178, 6073 ft. land $300, Cranston Rd.		300	7.20
Wasgatt, Mabelle, 14 Webster St.			
House $5500, barn $1500, 22,500 ft. land $3375		10375	249.00
Wass, Helen L., 40 Lloyd St.			
House $5500, lot 5, pt. 4, 6625 ft. land $1200		6700	160.80
Waterfield Restaurant, care of Edith Chiovaro and Alma Johnson, 7 Common St.	500		12.00
Waterman, Robert, Heirs, 21 Laconia St., Boston			
Lot 173, 9600 ft. land $100, Dothan St.		100	2.40
Waters, Lillias F., 51 Salisbury St.	175		
House $8000, garage $900, pt. lot 121, 9869 land $1975		10875	265.20
Waters, Michael, 30 Clark St.			
House $1600, 3000 ft. land $175, 1380 ft. land, back, $25		1800	43.20
Watkins, Charles H., 2 Ridgefield Rd.	250		6.00
Watkins, Lura W., 2 Ridgefield Rd.	1000		
House $11,000, garage $1200, lot 20, pt. 29, 9048 ft. land $1900		14100	362.40
Watson, Charles B. and Mildred L., 8 Salisbury St.			
House $11,000, garage $1000, shed $50, lot 38, 14,629 ft. land $2925		14975	383.40
Watt, Mary J., 200 Forest St.			
House $3000, shop $200, 43,000 ft. land $4300, 7 acres $1400		8900	213.60
Watters, Ida F., 49 Wildwood St.	1200		
House $12,000, garage $2500, lot 1, pt. lot 7, and 20,258 ft. land $3650		18150	464.40
Lot A, 6861 ft. land $675, Wildwood St.		675	16.20
Weaver, Eastman A., 326 Main St.			
House $5500, garage $300, 13,491 ft. land $2700		8500	204.00
Webber, Isaac R., 289 Main St.	1200		
House $10,000, 23,190 ft. land $4650		14650	380.40
Webber, Lottie M., 49 Brookside Ave.			
House $3000, garage $250, lot 221, pt. 220, 222, 4200 ft. land $325		3575	85.80
Webster, Donald M., Tr., 44 School St., Boston, Mass.			
Pt. lot 5, 3721 ft. land $750, Herrick St.		750	18.00
Webster, Osman C. and Clara C. A., 29 Central St.	1000		
House $10,000, 16,000 ft. land $4000		14000	336.00
Weed, Henry, 8 Winthrop St.	650		15.60
Weeks, Alonzo P., 2 Pine St.	2500		

Name, Location and Description	Personal	Real	Total Tax
House $11,000, barn $2000, 19,650 ft. land $4900		17900	489.60
Weinberg, Joseph, 157 Naples Rd., Brookline, Mass.			
Lot 18, 6161 ft. land $300, Sachem Rd.		300	7.20
Welburn, Alfred P., 9 Ridgefield Rd.	1000		24.00
Welburn, Alfred P. and Capitola M., 9 Ridgefield Rd.			
House $10,000, pt. lots 17, 18, 8921 ft. land $1775		11775	282.60
Welch, Catherine M., 785 Main St.			
House $3500, garage $100, 10,000 ft. land $1000, 18,750 ft. land $200		4800	115.20
Welch, Irving C. and Helen E., 22 Baldwin St.			
House $1800, lot 12. 10,070 ft. land $400		2200	52.80
Welch, James, care of Mary McDonough, 14 Carroll St., Chelsea, Mass.			
House $1500, lot 16, 2800 ft. land $100, 20 Glenwood Ave.		1600	38.40
Welch, Johanna, 3 Sunny Knoll Ave., No. Lexington, Mass.			
House $2200, barn $350, 30,000 ft. land $900, 98 Pond St.		3450	82.80
Welch, John T. A., 27K Albion St., Somerville			
Lot 239, 5110 ft. land $400, Brookside Ave.		400	9.60
Lot 240, 5006 ft. land $400, Brookside Ave.		400	9.60
Lot 241, 4975 ft. land $400, Brookside Ave.		400	9.60
Lot 242, 5518 ft. land $550, Washington St.		550	13.20
Lot 243, 4104 ft. land $400, Washington St.		400	9.60
Lot 244, 3360 ft. land $350, Washington St.		350	8.40
Weld, Alfred O., 48 Winthrop St.			
2561 ft. land, back, Winthrop St., $100		100	2.40
Weld, Elizabeth M., 48 Winthrop St.			
House $5500, garage $800, 5000 ft. land $500		6800	163.20
Weld, Elizabeth M., et al, 48 Winthrop St.			
House $6000, barn $300, 6908 ft. land $1525, 141 Washington St.		7825	187.80
Weldon, Harriett J., 10 Kendall St.			
House $1500, 3604 ft. land $550		2050	49.20
Wellington, Ellen S. and Harriett S., 15 Chestnut St.			
House $4000, barn $50, 45,978 ft. land $7350		11400	273.60
Wellington, Harry E., 290 Highland Ave.	50		
7210 ft. land, Winthrop St. Ext.		575	15.00
Wellington, Lena R., 290 Highland Ave.			
House $6500, barn $100, garage $500, 4¼ acres land $5500		12600	302.40
Wells, George F., 651 Washington St.	1300		31.20
Wells, Henry W., et al, 920 Mass. Ave., Arlington			
9 acres pasture and woodland $900, Ridge St.		900	21.60
Wells, Samuel W., 5 Chesterford Rd.			
House $7000, garage $400, land, lot 26E, 9221 ft. $450		7850	188.40
Wentworth, Elizabeth T., 1 Calumet Rd.	1000		

Name, Location and Description	Personal	Real	Total Tax
House $10,000, garage $2000, lot 166, 8716 ft. land $2450		14450	370.80
Wentworth, Mary E., 422 Main St.			
House $5000, lot 1, 4397 ft. land $975		5975	143.40
Wentworth, Royal S., 1 Calumet Rd.	75		1.80
Wersebe, Henry G., 501 Washington St.	200		4.80
West Border Spring Co., Mason St.			
Lot F, Mason St., 9504 ft. land $950		950	22.80
Lot H. 2732 ft. land $75, Mason St.		75	1.80
3¾ ft. land $1875, backland, Mason St.		1875	45.00
52,226 ft. land $1300, Border Rd.		1300	31.20
Lot 1, 11,320 ft. land $275, Border Rd.		275	6.60
Lot 2, 11,610 ft. land $300, Border Rd.		300	7.20
Lot 3, 12,750 ft. land $325, Border Rd.		325	7.80
Lot 4, 17,505 ft. land $425, Border Rd.		425	10.20
West, Gretchen H., 24 Mason St.	1000		
House $12,000, garage $1800, toolhouse $200, lot E, 7650 ft. land $775		14775	378.60
West, Herbert T., 24 Mason St.	300		7.20
Western Union Telegraph Co., 60 Hudson St., New York	3925		94.20
Weston, Wendell M. and Maude D., 7 Pine St.			
House $9000, lot 20, 6275 ft. land $1250		10250	246.00
Pt. lot 16, 3175 ft. land $650, Grassmere Ave.		650	15.60
Pt. lot 19, 1353 ft. land $275, Pine St.		275	6.60
Weymouth, Edwin G., 8 Barnard Rd., Medford			
House $8000, garage $600, 5000 ft. land $500, 2500 ft. land $250		9350	224.40
Weymouth, Lena L., 8 Barnard Rd., Medford			
House and garage $9000, lot 84 and ½ lot 83, 10,140 ft. land $600, 27 Allen Rd		9600	230.40
Whitcomb, Vivian B., 9 Wedgemere Ave.	2000		
House $20,000, garage $2800, lot 23, 17,967 ft. land $5025		27825	715.80
White, Alfred J. and Sarah Maud, 25 Foxcroft Rd.			
House $14,150, garage $1000, lot 140, 16,164 ft. land $4050		19200	460.80
Lot 85, 5500 ft. land $50, Agawam Rd.		50	1.20
Lot 86, 5500 ft. land $50, Agawam Rd.		50	1.20
Lot 87, 5500 ft. land $50, Agawam Rd.		50	1.20
Lot 88, 5500 ft. land $100, Agawam Rd.		100	2.40
Lot 143, 6230 ft. land $125, Agawam Rd.		125	3.00
Lot 138, 7542 ft. land $375, Andrews Rd.		375	9.00
Lot 139, 5081 ft. land $250, Andrews Rd.		250	6.00
Lot 140, 5410 ft. land $100, Andrews Rd.		100	2.40
Lot 141, 5539 ft. land $100, Andrews Rd.		100	2.40
Lot 142, 5558 ft. land $1100, Andrews Rd.		1100	26.40
Lot 73, 6562 ft. land $450, Samoset Rd.		450	10.80
Lot 74, 6089 ft. land $425, Samoset Rd.		425	10.20
½ lot 75, 3143 ft. land $225, Samoset Rd.		225	5.40
Lot 135, 6352 ft. land $325, Samoset Rd.		325	7.80
Lot 136, 6053 ft. land $300, Samoset Rd.		300	7.20
Lot 137, 5435 ft. land $275, Samoset Rd.		275	6.60
White, Edwin C., 92 Goodyear Ave., Melrose			

Name, Location and Description	Personal	Real	Total Tax
Lot 47, 7454 ft. land $75, Border Rd. (North)		75	1.80
Lot 48, 4184 ft. land $50, Border Rd. (North).		50	1.20
White, Joseph F., 56 Ellery St., Cambridge, Mass.			
Lot 1, 6951 ft. land, Grayson Rd.		475	11.40
Lot 2, 7751 ft. land, Grayson Rd.		550	13.20
White, Kate, 120 Forest St.			
House $4000, 20,150 ft. land $1600		5600	134.40
White, M. Blanche, 75 Church St.	1500		36.00
White, Maria J., 6 Glenwood Ave.			
House $1600, lot 5, 3800 ft. land $150, 6 Glenwood Ave		1750	42.00
Lot 6, 3300 ft. land $125, Glenwood		125	3.00
White, Ralph A., E. Eddington, Maine			
Lot 241, 10,368 ft. land $425, Kenilworth Rd.		425	10.20
Lot 242, 8763 ft. land $350, Kenilworth Rd		350	8.40
Lot 243, 8516 ft. land $350, Kenilworth Rd		350	8.40
White, Richard A., 644 Main St.			
House $2500, barn $1000, shed $150, 6000 ft. land $7500, 5991 ft. land $900, 644 Main St. and 44 Elmwood Ave		12050	289.20
White, Sarah M., 25 Foxcroft Rd	1000		24.00
Whitney, Elizabeth S., 77 Walnut St.			
House $7000, garage $800, 8630 ft. land $1550		9350	224.40
Whitney Machine Co., 667 Main St	3000		
Shop $45,000, 19,890 ft. land $14,925, 661 Main St		59925	1510.20
Blacksmith shop $1000, storage shed $5000, barn $600, 28,345 ft. land $2825, rear, Main St		9425	226.20
Filling station $5000, 2 gasoline pumps $800, 12,002 ft. land $15,000, 643 Main St		20800	499.20
19,310 ft. land $1925 (back land) Main St		1925	46.20
25,864 ft. land $250, Main St		250	6.00
Whitney, Robert F., 77 Walnut St	1725		41.40
Whitney, Robert F., Alice M. Sisson and Sumner Robinson, Trustees, 77 Walnut St	1000		
House $10,000, barn $1200, shed $100, 24,000 ft. land $4550, 14,583 ft. land, back, $1175, 5 Mystic Ave		17025	432.60
Whittaker, Arnold, 158 Highland Ave	1500		36.00
Whittaker, Mary L., 158 Highland Ave.			
House $12,475, lot 4, 24,300 ft. land $3400		15875	381.00
Garage $1200, building $200, lot 6, 23,928 ft. land $2400, Highland Ave		3800	91.20
Whitten Co., J. O., 134 Cross St	12025		
Factory $31,000, powerhouse $5000, storehouse $6500, 2 sheds $900, garage $1200, watertank $8000, barn $650, 4½ acres land $6750, 3 acres $300, Cross St		60300	1735.80
Whitten, Marjorie N., 6 Copley St.			
Lot 4, 7680 ft. land $775, 4 Lantern Lane		775	18.60
Whorf, Clarence P., 4 Central Green	450		10.80
Whorf, Clarence and Dora, 4 Central Green			
House $18,000, lot 2, 16,911 ft. land $3050		21050	505.20

Name, Location and Description	Personal	Real	Total Tax
Whorf, Dora Homer, 4 Central Green	300		7.20
Widen, Helen B., 15 Chisholm Rd.			
House $5500, garage $800, lot 66 and B, 4755 ft. land $475, 2145 ft. land $200		6975	167.40
Lot 67, 5459 ft. land $550, Chisholm Rd		550	13.20
Wifholm, Ivar, 103 Utica St., Quincy			
Lot 22C, 7083 ft. land $575, Chesterford Rd		575	13.80
Wiggin, Sallie C., 7 Ridgefield Rd	200		
House $9800, garage $400, land, lot 19, pt. 18, 9900 ft. $1975		12175	297.00
Wiggin, Thomas and William W., 7 Lincoln St., Manchester, Mass.			
Lot 66, 3401 ft. land $100, Pine Grove Park		100	2.40
Lot 67, 3667 ft. land $100, Pine Grove Park		100	2.40
Wightman, William H. and Margaret B., 35 Wildwood St.	1000		
House $10,500, garage $700, land, 12,000 ft. $2400, back, 13,854 ft. $550		14150	363.60
Wilbur Co., Inc., J. W., care of Albert E. Hawes, 118 Harvard St., Cambridge			
Lots 215, pt. 214, 15,096 ft. land $150, Henry St		150	3.60
Wilbur Co., Inc., J. W., 89 State St., Boston			
Pt. lot 355, 4700 ft. land $50, Steep Rock Rd		50	1.20
Lot 361, 11,376 ft. land $125, Steep Rock Rd		125	3.00
Lot 362, 11,558 ft. land $125, Steep Rock Rd		125	3.00
Lot 363, 15,969 ft. land $150, Steep Rock Rd		150	3.60
Lot 364, 23,784 ft. land $250, Steep Rock Rd		250	6.00
Lot 365, 17,000 ft. land $175, Steep Rock Rd		175	4.20
Wilbur, Ruth L., 63 Swan Rd.	1000		
House $11,500, garage $1700, hennery $100, lot C, 60,142 ft. and $6000		19300	487.20
Wild, Amy P., 19 Warren St.	1650		
House $16,000, garage $2000, lot 31, 10,450 ft. land $3125, 5 Sheffield Rd		21125	546.60
8000 ft. land $800, Sheffield Rd		800	19.20
15,720 ft. land $1575, Swan Rd		1575	37.80
Wild, Louise M., 40 Everett Ave	2000		
House and garage $22,000, lot 2, 12,713 ft. land $2425, lots 9, B, 5601 ft. land, back, $550		24975	647.40
Wilde, Paul C. and A. Maude, 39 Wildwood St.			
House $5800, garage $750, 12,000 ft. land $2400, 16,600 ft. land, back, $675		9625	231.00
Wilde, William Allan, 28 Fletcher St.	50		1.20
Wilde, W. Allan, 28 Fletcher St.			
House $6500, garage $300, lot 27A, 12,108 ft. land $600, 54 Woodside Rd.		7400	177.60
Wilde, W. Allan, 28 Fletcher St.			
House $6800, garage $700, lot A, 4982 ft. land $1050		8550	205.20
Wildes, Jane E. M., 5 Swan Rd.			
Lot 1, 12,302 ft. land $2100, Cambridge St.		2100	50.40
Wildes, Nettie M., 5 Swan Rd	1000		
House $10,000, garage $1000, 122,093 ft. land $12,200, Swan Rd		23200	580.80

Name, Location and Description	Personal	Real	Total Tax
Lot 3, 56,600 ft. land $5650, 22,758 ft. land $1375, Swan Rd		7025	168.60
Wilkins, Raymond S., 25 Cabot St	1000		24.00
Wilkins, Raymond S. and Louisa A., 25 Cabot St.			
House $14,000, lot 12, 7116 ft. land $1775, 25 Cabot St		15775	378.60
Garage $800, lot 11, 4650 ft. land $1175, Cabot St		1975	47.40
Wilkinson, Samuel O., 47 Yale St	1500		
House $12,000, garage $2000, lot 1, 9605 ft. and $1925		15925	418.20
Willey, George E., 47 Wildwood St	1000		
House $9000, 12,750 ft. land $2300		11300	295.20
Williams, Frances R., 234 Highland Ave	1050		
House $11,000, garage $1200, 14,400 ft. land $2600		14800	380.40
Williams, Mary L., 26 Wedgemere Ave	1000		
House $15,500, garage $1800, lot 81, 15,000 ft. land $3750		21050	529.20
Williamson, Bertha G., 32 Chandler St., Somerville			
Lot 13, 13,882 ft. land $2075, Cambridge St		2075	49.80
Lot 16, 8350 ft. land $825, Wildwood St		825	19.80
Wills, Dorothy M., 238 Highland Ave.			
House $8000, 10,100 ft. land $1425		9425	226.20
Wills, Florence, care of E. N. Wills, 55 Blackstone St., Boston			
13,840 ft. land $1100, Winthrop St. Ext		1100	26.40
Wills, Grace T., High St.			
Camp $2000, 10,120 ft. land $500, 13,375 ft. land $675		3175	76.20
Wills, Harriet B., 8 Wolcott Ter.			
House $6000, 15,000 ft. land $1950		7950	190.80
Wills, John B., 238 Highland Ave	200		4.80
Wilson, Albert O., 23 Yale St	1000		
House $11,000, garage $800, lot 88, pt. 89, 90, 12,202 ft. land $2450		14250	366.00
Wilson, Ellen E., 18 Lloyd St.			
House $5500, lot 19, 5449 ft. land $975		6475	155.40
Wilson, Gladys R. and Mary P. Remick, 22 Lakeview Rd	1000		
House $10,000, garage $750, lot 45, 9345 ft. land $2350		13100	338.40
Wilson, Ida N., 208 Main St.			
House $2500, lot A, 6123 ft. land $1100		3600	86.40
Wilson, Mary A., 183 High St., care of J. Cahill Suite, Dorchester.			
House $400, henhouse $25, pt. lots 5-6, 3 acres land $300		725	17.40
Wilson, T. Price, 3 Church St	4125		
House $4000, garage $700, lot 6, 10,000 ft. land $1600, 4 Wolcott Ter		6300	151.20
House $4500, garage $800, lot 5, 16,782 ft. land $1500, 6 Wilson St		6800	262.20

Name, Location and Description	Personal	Real	Total Tax
Block $25,000, 4038 ft. land $10,500, 3 Church St. and 6-8 Park St		35500	852.00
House, 35-37 Railroad Ave $2500, house, 12-14 Winchester Place $2800, house, 29 Railroad Ave. $2000, 8073 ft. land $4025		11325	271.80
Wilton, Henry G., Tr., Middlesex Realty Finance Trust, 673 Mass. Ave., Arlington			
House $9000, lot 3, pt. 4, 16,800 ft. land $3025, 6 Cliff St		12025	288.60
Winchester, Ada B., 9 Cottage Ave.			
House $7000, garage $500, 5188 ft. land $1300		8800	211.20
Winchester Auto Supply Co., care of John J. Connolley, 5 Railroad Ave	2450		58.80
Winchester Boat Club, Cambridge St	350		
Clubhouse $5000, 21,595 ft. land $2150		7150	180.00
Winchester Brick Co., Holton St.			
House $2500, garage $300, milk-house $1500, cow barn $5000, horse barn $500, hay shed $200, 1 acre land $1200, 3 acres $1200, 8½ acres $425, 293 Cross St		12825	307.80
Lot 48, 12,370 ft. land $625, Cross St		625	15.00
Pt. lots 18-20, 3750 ft. land $150, East St		150	3.60
Winchester Conservatories, Inc., 178 Cambridge St.			
House $3500, barn $1000, barn $600, shed $200, 5 greenhouses $20,000, salesroom and conservatories $6000, boiler house $2500, greenhouses $10,000, 1 acre $2000, 7½ acres $2250, 3¼ acres $375		48425	1162.20
Winchester Co-operative Bank, Winchester.			
House $6000, lot 33, 6970 ft. land $500, 18 Grayson Rd		6500	156.00
Water shop $1000, 2749 ft. land $6175, 3 Vine St		7175	172.20
Winchester Country Day School, Inc., 15 Pine St.			
House $9000, garage $1200, 30,000 ft. land $6000, 2¼ acres $1800		18000	432.00
Winchester Door and Window Co., care of Charles Maligren, 9 Arlington St., Malden, Mass.	100		2.40
Winchester Drug Co., care of Max Mayer, 564 Main St	5000		120.00
Winchester Dry Goods Co., 540 Main St	1000		24.00
Winchester Quarries, Inc., Woburn			
1486 ft. trackage $2000, 10½ acres, 8⅓ acres, 6872 ft. land, 6872 ft. land, 410 ft. land $7675, Holton St		9675	232.20
Lot 1, 9750 ft. land $675, Holton St		675	16.20
Winchester Realty Co., 542 Main St.			
House $5500, lot 36, 6505 ft. land $450, 10 Grayson Rd		5950	142.80
House $6000, lot 35, 6501 ft. land $450, 12 Grayson Rd		6450	154.80
Winchester, Roy W., 9 Cottage Ave	50		1.20

Name, Location and Description	Personal	Real	Total Tax
Winchester Savings Bank, 26 Mt. Vernon St.			
Bank building $15,000, 5406 ft. land $16,225		31225	749.40
House $6500, lot 18, 7425 ft. land $375, 101-103 Canal St		6875	165.00
House $13,500, garage $2000, 17,861 ft. land $6250, 1 Everett Ave		21750	522.00
Winchester Trust Co., 35 Church St.			
Bank building $35,000, 8546 ft. land $10,675		45675	1096.20
Windle, Oswald and Jessie F., 29 Lebanon St.			
House $6500, garage $350, lot 6, 4339 ft. land $425		7275	174.60
Wingate, Charles E. L., 8 Stratford Rd	350		8.40
Wingate, Mabel N., 8 Stratford Rd	1000		
House $10,000, garage $1400, lot 26, 10,192 ft. land $3050		14450	370.80
Winn, Arthur L., 15 Fairmount St	200		
10,174 ft. land, Kenwin Rd		1025	29.40
Winn, Clarence H., 59 Highland Ave.			
Lot 13, 15,012 ft. land $1500, Fairmount St		1500	36.00
Winn, Frank W., 3 Euclid Ave.			
House $13,500, pt. lot 59, lot 62, 63, 42,806 ft. land $5125		18625	483.60
Garage $1000, hennery $100, lot 57, 12,150 ft. land $500, Hillcrest Parkway		1600	38.40
Winn, Frank W., et al, 620 Washington St.			
Factory $25,000, 5.91 acres land $2375		27375	657.00
2.72 acres land $550, Washington St		550	13.20
Winn, Harry T., 17 Swan Rd	1100		
House $14,000, garage $1000, 16,367 ft. land $1625		16625	425.40
House $5500, garage $700, 14,135 ft. land $1425, 8 Kenwin Rd		7625	183.00
Winn, Harry T., Trustee, 17 Swan Rd.			
House $8000, garage $700, garage $300, lot 8, pt. 7, 35,020 ft. land $3500, 16 Kenwin Rd		12500	300.00
Winn, James H., Sons, Washington St	18000		432.00
Winn, Mary L., 18 Elmwood Ave	100		
House, 376 and 378 Main St. $6000, lot A, 9913 ft. land, Main St. $2000		8000	194.40
9425 ft. land, Mystic Ave		750	18.00
Winn, Mary L., Tr., 18 Elmwood Ave.			
House $5500, garage and shop $800, 15,150 ft. land $4550, 18 Elmwood Ave. and 35 Park St		10850	260.40
House $4500, storehouse $2500, 10,000 ft. land $2500, 38-40 Elmwood Ave		9500	228.00
Winn, Nettie F. C., 15 Fairmount St.			
House $7000, 16,560 ft. land $1650		8650	207.60
Winship, Idabel H., 49 Oxford St.			
House $15,000, garage $800, lot 1, 13,938 ft. land $2775		18575	445.80
Winship, Walter W., 49 Oxford St	1000		
House $6500, pt. lot 7, 5500 ft. land $1100, 19 Warren St		7600	206.40
Winsor Shop, The, care of C. Elmer Binner,			

Name, Location and Description	Personal	Real	Total Tax
530 Main St	2350		56.40
Winton, Robert J., 162 Forest St.			
House $9000, garage $1200, lot 2, 10,225 ft. land $1025		11225	269.40
Wiswall, Samuel C. and Minnie K., 21 Park Ave.			
House $6150, 5985 ft. land $900, 2534 ft. land $375		7425	178.20
Barn $500, 12,905 ft. land $1300, Park Ave		1800	43.20
Wiswell, George C. and Florence Campbell, 70 Fletcher St	1000		
House $12,500, garage $800, lot 13, 8430 ft. land $1950, 3280 ft. land $750		16000	408.00
12,900 ft. land $3225, Fletcher St., corner Church St		3225	77.40
Witherell, Carolyn A., Jamaica Plain	200		
House $18,000, barn $200, house $1500, carriage house $100, shed $250, garage $1500, 43,560 ft. land $9575, 126,513 ft. land $2525, 14,638 ft. land $2200, 114 Church St		35850	865.20
79,200 ft. land $1000, Glen Rd		1000	24.00
Wolfe, Chester F. and Esther W., 19 Jefferson Rd	750		
House and garage $9000, lot 6, 11,458 ft. land $1725		10725	275.40
Wood, Allan H., Jr., 197 M. V. Parkway	1000		24.00
Wood, Carl W., 36 High St	50		1.20
Wood, Charlotte S., 36 High St	1000		
House $11,000, garage $800, 15,000 ft. land $1500, 1100 ft. land $100		13400	345.60
Wood, Frederick V., Arlington			
House $9000, garage $1000, lot A, pt. B, 8585 ft. land $1525, 97 Cambridge St		11525	276.60
Wood, Hazel W., 197 M. V. Parkway			
House $12,000, 5190 ft. land $1100		13100	314.40
Woodbury, Anna S., 3 Manchester Rd.			
House $9150, garage $800, lot 2, 5665 ft. land $1125		11075	265.80
Woodhull, Samuel T. and Florence B., 8 Chesterford Rd.			
House $6000, garage $600, lot 20A, 21D, 12,050 ft. land $975, 3480 ft. land $275		7850	188.40
Woodman, Earl K., 1 Lakeview Rd	1000		24.00
Woodman, Ellen M., 1 Lakeview Rd.			
House $10,000, garage $800, lot 2, 14,232 ft. land $4275		15075	361.80
Woods, Carl F. and Katherine D., 16 Cabot St.			
House $9500, garage $900, pt. lot 161, 8449 land $2100		12500	300.00
Woods, Katherine D., 16 Cabot St	500		12.00
Woodside, Lorence M., 42 Lebanon St.			
House $6000, garage $600, toolhouse $100, lot 1, pt lots 41, 42, 15,242 ft. land $1525		8225	197.40
48,000 ft. land, Highland Ave		2400	57.60
House $7000, garage $600, lot 3, 12,944 ft. land $2075, 19 Stevens St		9675	232.20

Name, Location and Description	Personal	Real	Total Tax
Woodward, Donald E. and Esther M., 30 Sargent Rd.			
House and garage $7000, lot 42 and ½ lot 43, 7500 ft. land $750		7750	186.00
Woodward, Donald E., 30 Sargent Rd.			
Pt. lot 15, pt. lot 16, 8694 ft. land		425	10.20
Woodworth, Frank, 5 Governor's Ave.			
House $8000, garage $800, lot 5, 6082 ft. land $850		9650	231.60
Woolley, James, Trustee, 5 Fells Rd.			
House $9300, garage $1400, lot 236, 15,780 ft. land $1425		12125	291.00
Lot 234, pt. 235, 29,832 ft. land $2975, Highland Ave		2975	71.40
Worcester, Alice D., 111 Church St	1000		
House $10,000, lot 14, 15,791 ft. land $3950		13950	358.80
Garage $1900, lot 15, 15,566 ft. land $3900, Church St		5800	139.20
Workingman's Co-oper. Bank, 73 Cornhill, Boston			
House $4500, barn $400, land, lot 4, 21,437 ft. $2150, 507-509 Washington St		7050	169.20
Land, lot 5, Washington St., 4444 ft. $450		450	10.80
Worthen, Joseph W. and Dorothy B., 46 Glen Rd.			
House $6500, garage $1000, lot 3, 10,057 ft. land $1600		9100	218.40
Wray, Jean, 9 Wilson St.			
House $6600, garage $800, lot 12, 17,592 ft. land $1225		8625	207.00
Lot 10, 17,168 ft. land $1375		1375	33.00
Wright, Emma O., 16 Baker Ave., East Lexington			
House and garage $9500, lot C2, 6406 ft. land $950, 5 Madison Ave., West		10450	250.80
House and garage $8500, lot 5, 10,808 ft. land $1075, 6 Madison Ave., West		9575	229.80
Wright, Howard H. P., 18 Harrison St	400		9.60
Wright, Howard H. P. and Florence P., 18 Harrison St.			
House $8500, garage $1500, pt. lot 20, 15,927 ft. land $3175		13175	316.20
Wright, Marion K., 10 Sanborn St.			
House $7000, garage $1200, land, 6435 ft. $1100		9300	223.20
Wulkop, Elsie A. S. and N. Amelia, 19 Mt. Pleasant St.			
House $5500, garage $400, 11,000 ft. land $2200		8100	194.40
Wulkop, M. Louise, 19 Mt. Pleasant St	400		9.60
Wyman, Donald and Helen C., 1 Herrick St.			
House $13,500, land, lot 4, 11,416 ft. $2275, 351 Main St		15775	378.60
Wyman, Ethel R., 12 Everell Rd.			
House $7500, pt. lots 51, 52, 9000 ft. land			

Name, Location and Description	Personal	Real	Total Tax
$1350		8850	212.40
House $9000, garage $300, lot 20, 7700 ft. land $1150		10450	250.80
Wyman, Frances T., 29 Oxford St.			
House $11,500, garage $1500, lot 154, 11,471 ft. land $2875		15875	381.00
Wyman, William U., 29 Oxford St	1875		45.00
Yeo, Katherine R., 6 Oneida Cir.			
House and garage $9000, lot 12, 6486 ft. land $650		9650	231.60
Yetter, Catherine C., 42 Sheridan Cir.			
House $2300, lot 79, 3907 ft. land $75, 42 Sheridan Cir		2375	57.00
Lot 80, 4378 ft. land $75, Sheridan Cir		75	1.80
Lot 81, 4707 ft. land $100, Sheridan Cir		100	2.40
York, Edna L., 7 Orient St.			
House $8500, garage $800, lot 15, 7968 ft. land $800		10100	242.40
Young, Addie T., 8 Everett Ave	2000		
House $20,000, garage $2500, 30,000 ft. land $10,500, 28,354 ft. land, back, $2825		35825	907.80
Young, Alice E., 49 Wedgemere Ave	525		12.60
Young, Amelia J., 275 Washington St.			
House $7600, lot 11, 5238 ft. land $950, 275 and 277 Washington St		8550	205.20
Lot A, 8472 ft. land $1450, Chestnut St		1450	34.80
Young, Anna B., 44 Cabot St.			
House $10,000, garage $1000, pt. lot 11, 10,322 ft. land $2075		13075	313.80
Young, Annie T. and Bridget, 149 Washington St.			
House $3000, house $2000, house $2200, 9898 ft. land $2175, 149-151-153 Washington St		9375	225.00
Young, Charles E., 49 Wedgemere Ave	25		.60
Young, Charles E. and Alice E., 49 Wedgemere Ave			
House $10,500, garage $800, land, pt. lots 185-186, 12,000 ft. $3000		14300	344.40
Young, Gertrude B., 40 Calumet Rd	1000		
House $10,000, 17,727 ft. land $4425		14425	370.20
Young, Isaiah C., 59 M. V. Parkway			
House $8000, garage $1200, lot 13, 10,630 ft. land $2125		11325	271.80
Young, Kenneth T., et al, Trustees, 27 Wedgemere Ave.			
House $20,000, garage $2000, lot 82, pt. 83, 16,500 ft. land $4125		26125	627.00
Lot 53, 15,000 ft. land $3750, Wedgemere Ave.		3750	90.00
Young, Kenneth T., Robert J. Holmes and Atlantic National, Bank of Boston, Trustees, 27 Wedgemere Ave.			
House $8000, garage $700, 11,070 ft. land $2775, 10 Central St		11475	275.40

Name, Location and Description	Personal	Real	Tota lTax
Young, Marion H., 27 Wedgemere Ave.....	2000		48.00
Youngs, Edward F. and Annie M., West Camps, N. Y.			
Lot 253, 5000 ft. land $125, Franklin Rd.....		125	3.00
Zaffina, Frank P., 890 Main St.....	200		4.80
Zaffina, Giovanni and Giovanna, 14 Hill St.			
House $2000, barn $100, lots 1, 14 Hill St., 11,730 ft. land $700.....		2800	67.20
Land, lot 16, Hill St., 3587 ft.....		175	4.20
Lot 9, 4564 ft. land $125, Fitzgerald Ave.....		125	3.00
Lot 10, 4707 ft. land $150, Fitzgerald Ave....		150	3.60
Lot 17, 3587 ft. land $175, Hill St.....		175	4.20
Lot 18, 2791 ft. land $150, Hill St.....		150	3.60
Zager, Jacob, care of Josiah Bon, 333 Washington St, Boston			
Block $5000, land, 527-535 Main St., 4923 ft. $29,550.....		34550	829.20
Ziegel, Matilda K., 38 Cabot St.			
House $14,000, garage $2000, lot 5, 11,786 ft. land $2350.....		18350	440.40
Lot 7, 11,729 ft. land $2350, Cabot St.....		2350	56.40
Zieman, Isadore, 25 Abbott St., Dorchester			
Block $20,000, gas station $5000, 2 tanks $800, land, lots 1, 2, 3, 4, 5, 11, 36,052 ft. $3600, 278-292 Washington St.....		29400	705.60
Zirkel, Elmer C., 10 Emerson Rd.			
House $6500, garage $600, lot 46, 6226 ft. land $425.....		7525	180.60

ASSESSORS' STATISTICS

OF THE TOWN OF WINCHESTER, APRIL 1, 1931

Valuation of real estate	$30,723,300.00
Valuation of personal estate	2,069,900.00
Total valuation	32,793,200.00
Value of buildings exclusive of land	23,391,200.00
Value of land exclusive of buildings	7,332,100.00
*Total amount raised by taxation	1,160,373.83
Amount of town grant	1,027,768.70
Amount of State Tax	29,250.00
State Tax (Abatement of Smoke Nuisance)	517.79
State Tax (Ways in Malden, Braintree, Weymouth, and Hingham)	329.43
State Tax (Southern Traffic Route)	12.54
State Tax (Canterbury Street Highway)	15.70
State Tax (Broadway-Revere Beach Parkway Crossing)	242.53
State Tax (West Roxbury-Brookline Parkway)	35.78
North Metropolitan Sewer Tax	11,947.87
Metropolitan Parks Tax	19,488.44
Division of Metropolitan Planning	98.71
Amount of County Tax	48,590.08
County Tuberculosis Tax	3,930.56
Amount of State Highway Tax	398.00
Amount of Charles River Basin Tax	3,842.38
Old Age Assistance Tax	3,668.00
Auditing Municipal Accounts Tax	40.00
Amount of overlays—1931	10,197.32
Amount of polls, $2.00 each, 3684	7,368.00
Rate of taxation on $1,000.00	24.00
Total number of dwelling houses	2771
Total number of other buildings	1836
Increase in number of houses	74
Total number of horses	101
Total number of cows	22
Population of Winchester by 1930 census	12,719
Total valuation per capita	2,578.28

*Net amount less estimated revenue of $362,285.03

HARRY T. WINN
FRANK H. ENMAN
JOHN F. CASSIDY
Assessors of Winchester

Winchester, December 31, 1931